

STATE	PROJECT	SHEET NUMBER
NM	NM FLAP 159(1) CATWALK ACCESS ROAD	X0

CROSS SECTION INDEX TO SHEETS	
SHEET	DESCRIPTION
X0	CROSS SECTIONS TITTLE SHEET
X1 - X30	MAINLINE CROSS SECTIONS - SCHEDULE A (STA. 49+50-74+00)
X31 - X46	MAINLINE CROSS SECTIONS - OPTION X (STA. 74+00 - 84+90)
X47 - X135	MAINLINE CROSS SECTIONS - SCHEDULE A (STA. 84+90 - 207+57.98 BK)
X136 - X144	MAINLINE CROSS SECTIONS - SCHEDULE A (STA. 2097+75 AH - 2112+22)
X145- X174	MAINLINE CROSS SECTIONS - SCHEDULE A (STA. 222+23.18 AH - 262+50)

Note:

1. The cross sections provided for 3R segments are for information only, no staking data will be provided for 3R segments. Staking data will be provided for 4R segments. Refer to Project Length table for 3R and 4R station ranges.

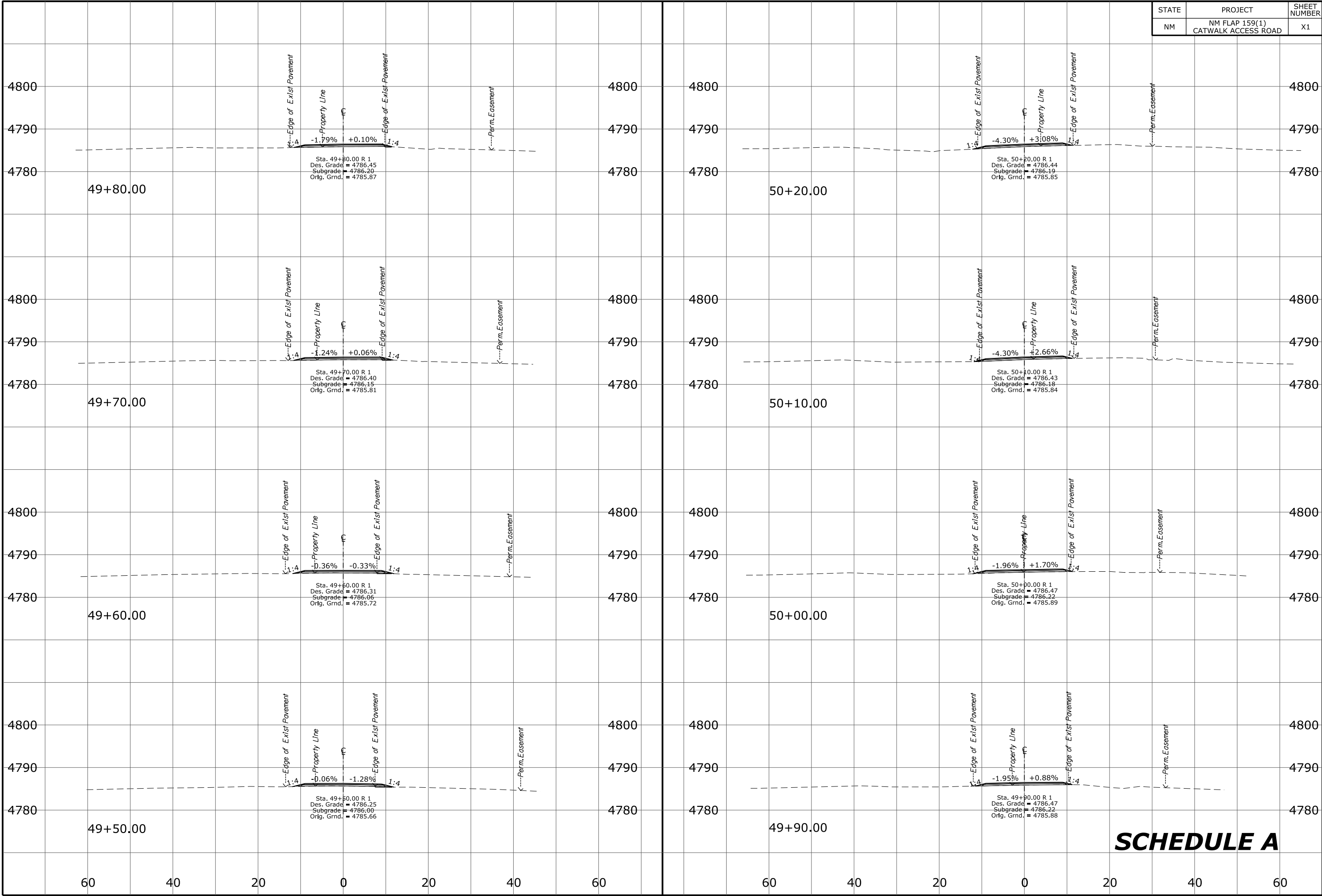
NM FLAP 159(1) CATWALK ACCESS ROAD



CROSS SECTIONS

7/30/2021 10:52:45 AM N:\NM\159(1)\Roadway\CADD_Sheets\X-ML_Xsec\XSE_SCHEDULE A_Part_1.dgn User: Stacy.Dicicco

STATE	PROJECT	SHEET NUMBER
NM	NM FLAP 159(1) CATWALK ACCESS ROAD	X1



SCHEDULE A

The drawing is a plan view of a road project, showing stationing from 50+30.00 to 51+00.00. The drawing is divided into two sections by a vertical line, with stationing continuing on the right side.

Left Section (Stationing 50+30.00 to 50+60.00):

- Station 50+30.00:** Sta. 50+30.00 R 1, Des. Grade = 4786.41, Subgrade = 4786.16, Orig. Grnd. = 4785.83. Grades: -5.67%, +3.30%.
- Station 50+40.00:** Sta. 50+40.00 R 1, Des. Grade = 4786.44, Subgrade = 4786.19, Orig. Grnd. = 4785.86. Grades: -5.98%, +3.16%.
- Station 50+50.00:** Sta. 50+50.00 R 1, Des. Grade = 4786.48, Subgrade = 4786.23, Orig. Grnd. = 4785.90. Grades: -5.25%, +3.11%.
- Station 50+60.00:** Sta. 50+60.00 R 1, Des. Grade = 4786.58, Subgrade = 4786.33, Orig. Grnd. = 4786.00. Grades: -4.94%, +1.80%.

Right Section (Stationing 50+70.00 to 51+00.00):

- Station 50+70.00:** Sta. 50+70.00 R 1, Des. Grade = 4786.68, Subgrade = 4786.43, Orig. Grnd. = 4786.10. Grades: -4.69%, +0.60%.
- Station 50+80.00:** Sta. 50+80.00 R 1, Des. Grade = 4786.75, Subgrade = 4786.50, Orig. Grnd. = 4786.16. Grades: -3.75%, +0.65%.
- Station 50+90.00:** Sta. 50+90.00 R 1, Des. Grade = 4786.85, Subgrade = 4786.60, Orig. Grnd. = 4786.27. Grades: -2.83%, +0.70%.
- Station 51+00.00:** Sta. 51+00.00 R 1, Des. Grade = 4786.96, Subgrade = 4786.71, Orig. Grnd. = 4786.37. Grades: -2.36%, +0.72%.

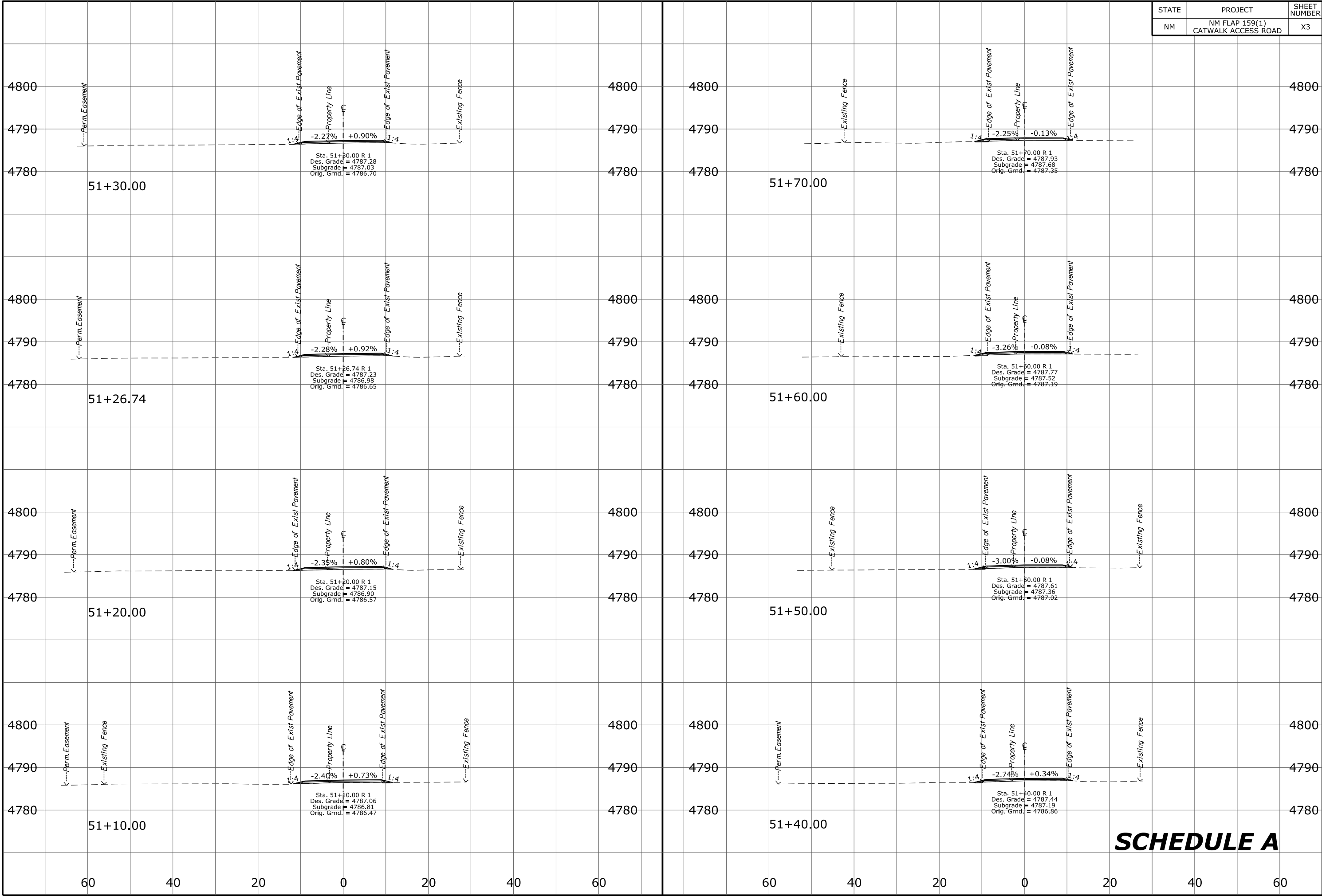
Key Features and Labels:

- Property Line:** Indicated by a dashed line with a centerline.
- Edge of Exist. Pavement:** Indicated by a dashed line with a centerline.
- Perm. Easement:** Indicated by a dashed line with a centerline.
- OH Power Line:** Indicated by a dashed line with a centerline.
- Existing Fence:** Indicated by a dashed line with a centerline.
- Grades:** Indicated by percentages along the road alignment.
- Stationing:** Indicated by numbers along the road alignment.

SCHEDULE A

7/30/2021 10:51:54 AM N:\NM\159(1)\Roadway\CADD_Sheets\X-ML_Xsec\XSE_SCHEDULE A_Part_1.dgn _User: Stacy.Dicicco

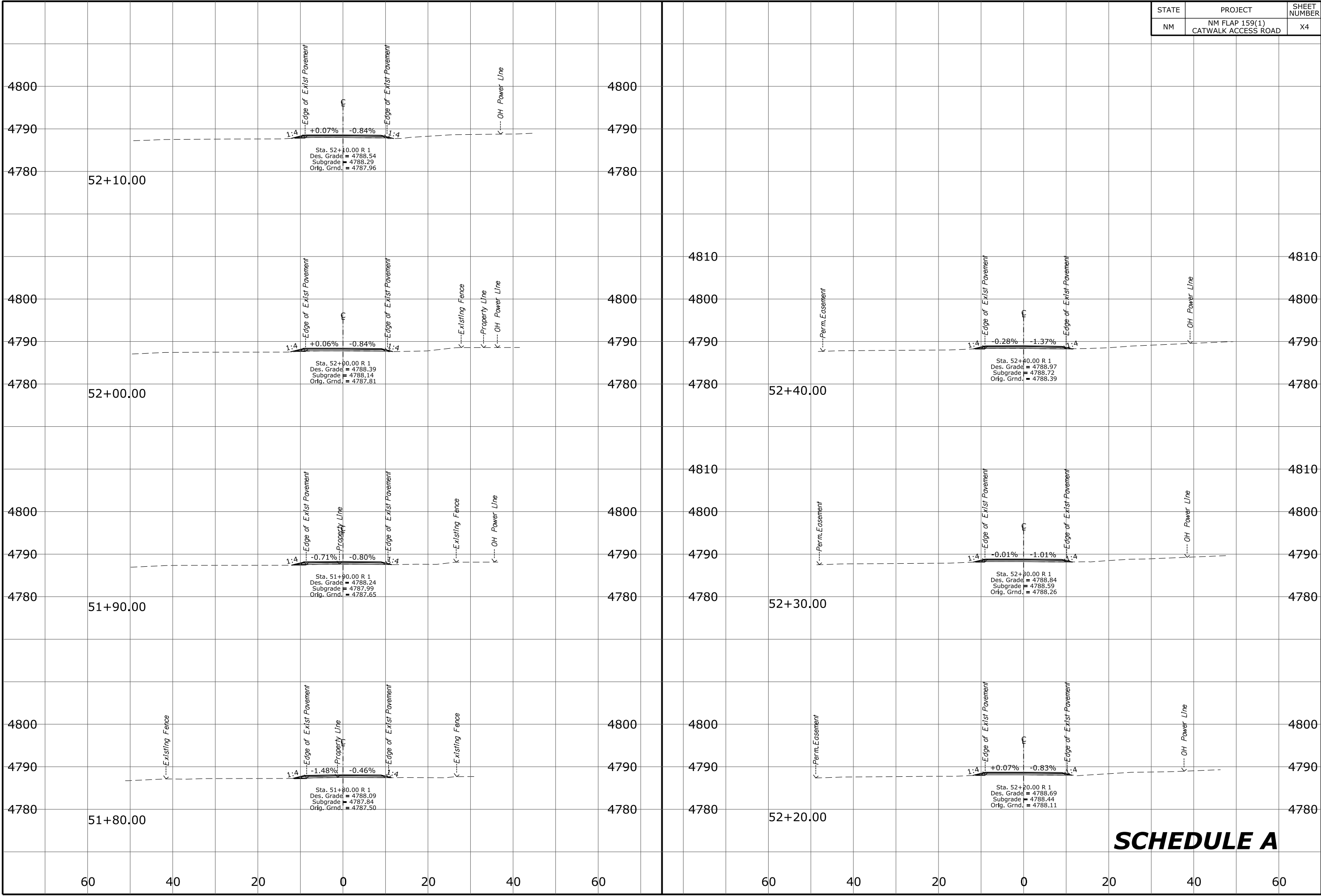
STATE	PROJECT	SHEET NUMBER
NM	NM FLAP 159(1) CATWALK ACCESS ROAD	X3



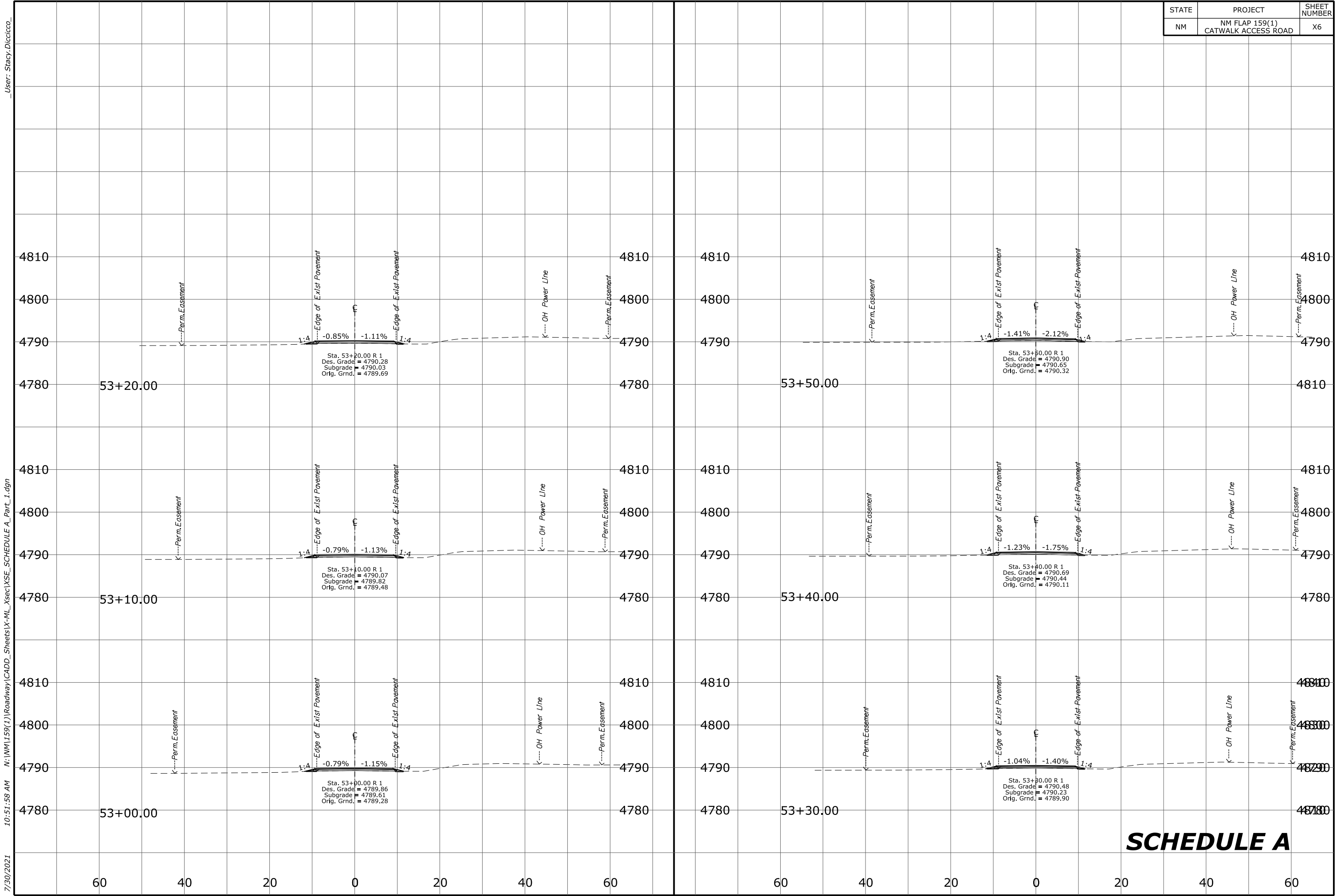
SCHEDULE A

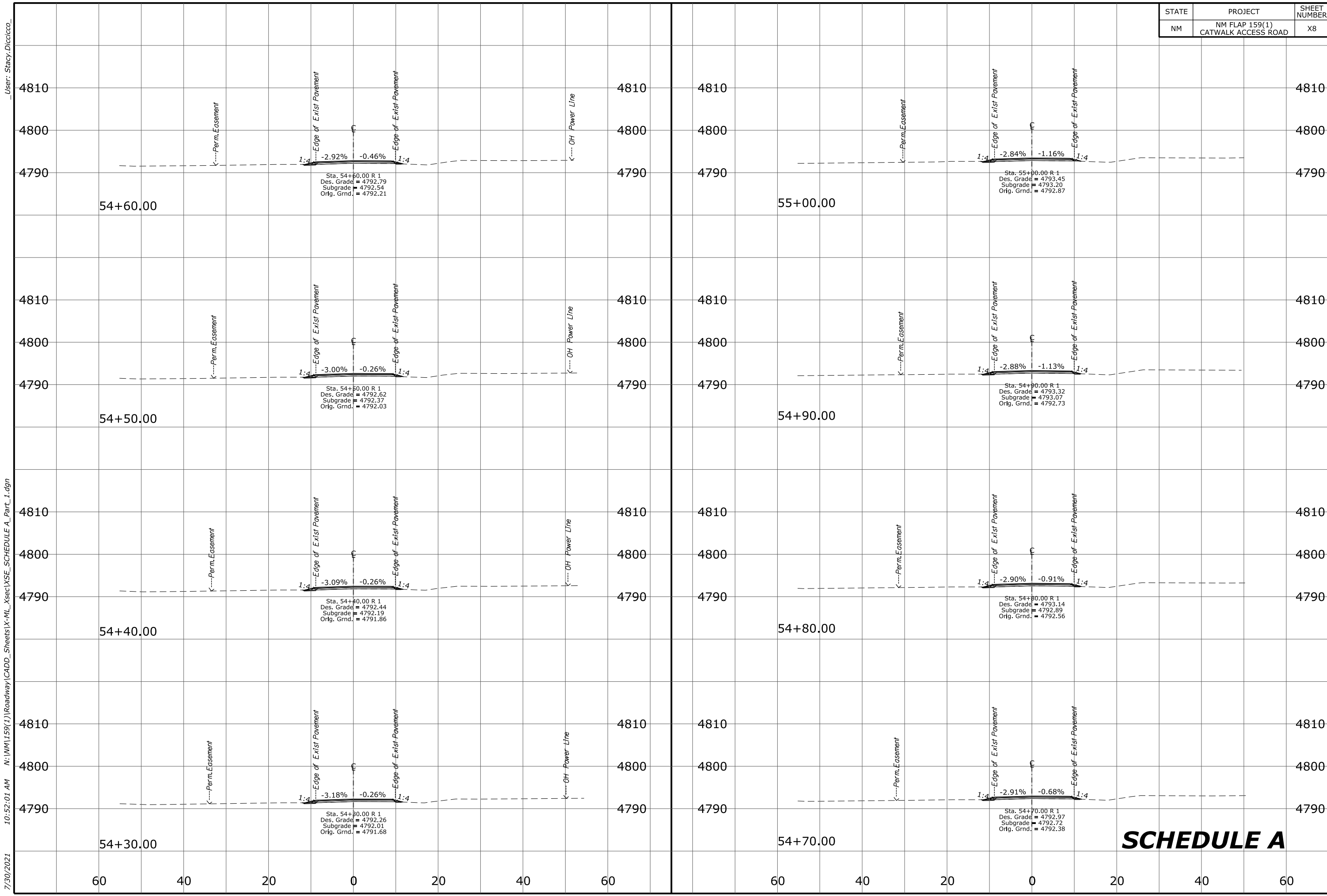
7/30/2021 10:51:56 AM N:\NM\159(1)\Roadway\CADD_Sheets\X-ML_Xsec\XSE_SCHEDULE A_Part_1.dgn User: Stacy.Dicicco

STATE	PROJECT	SHEET NUMBER
NM	NM FLAP 159(1) CATWALK ACCESS ROAD	X4



SCHEDULE A



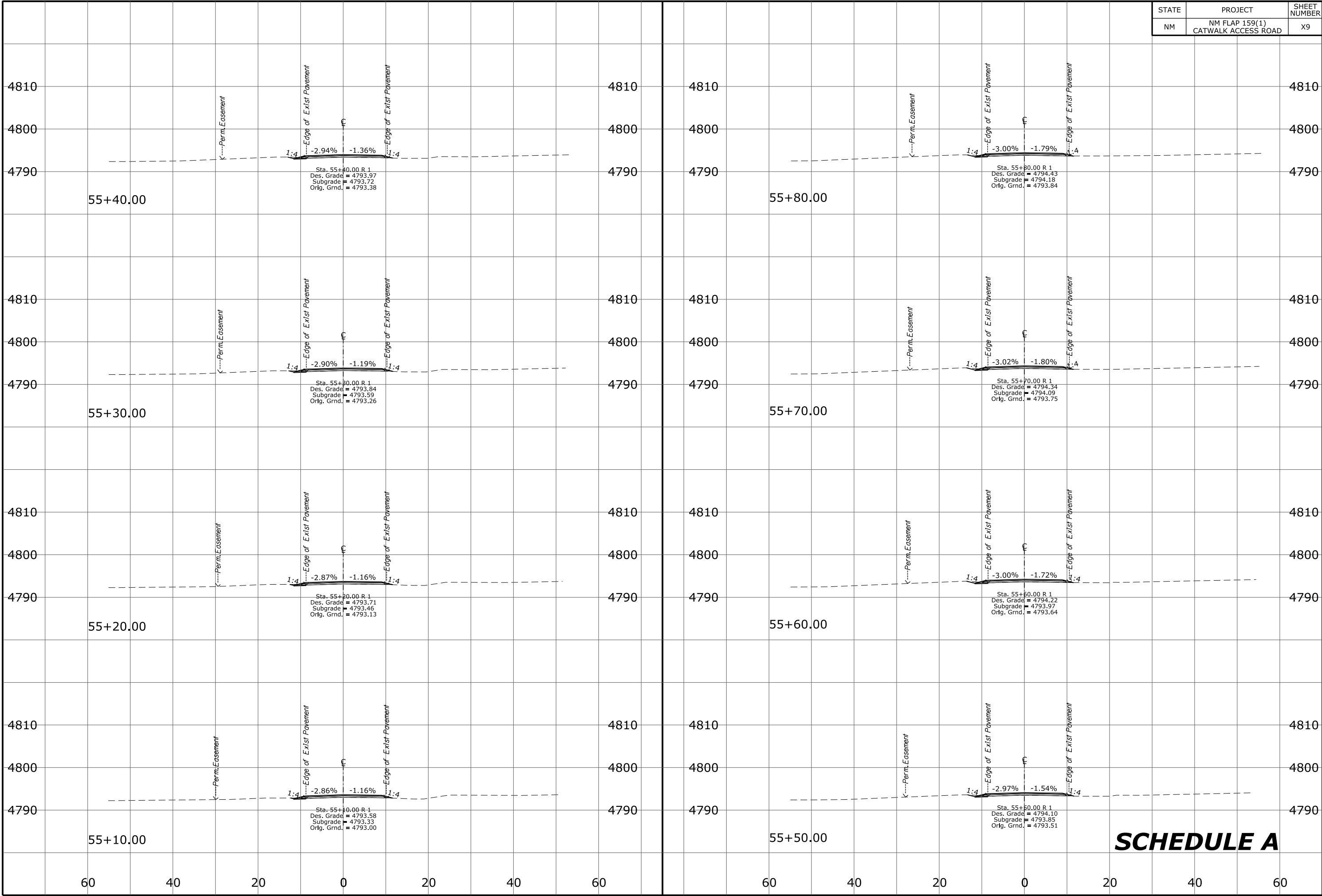


STATE	PROJECT	SHEET NUMBER
NM	NM FLAP 159(1) CATWALK ACCESS ROAD	X8

User: Stacy.Dicicco
7/30/2021 10:52:01 AM N:\NM\159(1)\Roadway\CADD_Sheets\X-ML_Xsec\XSE_SCHEDULE A_Part_1.dgn

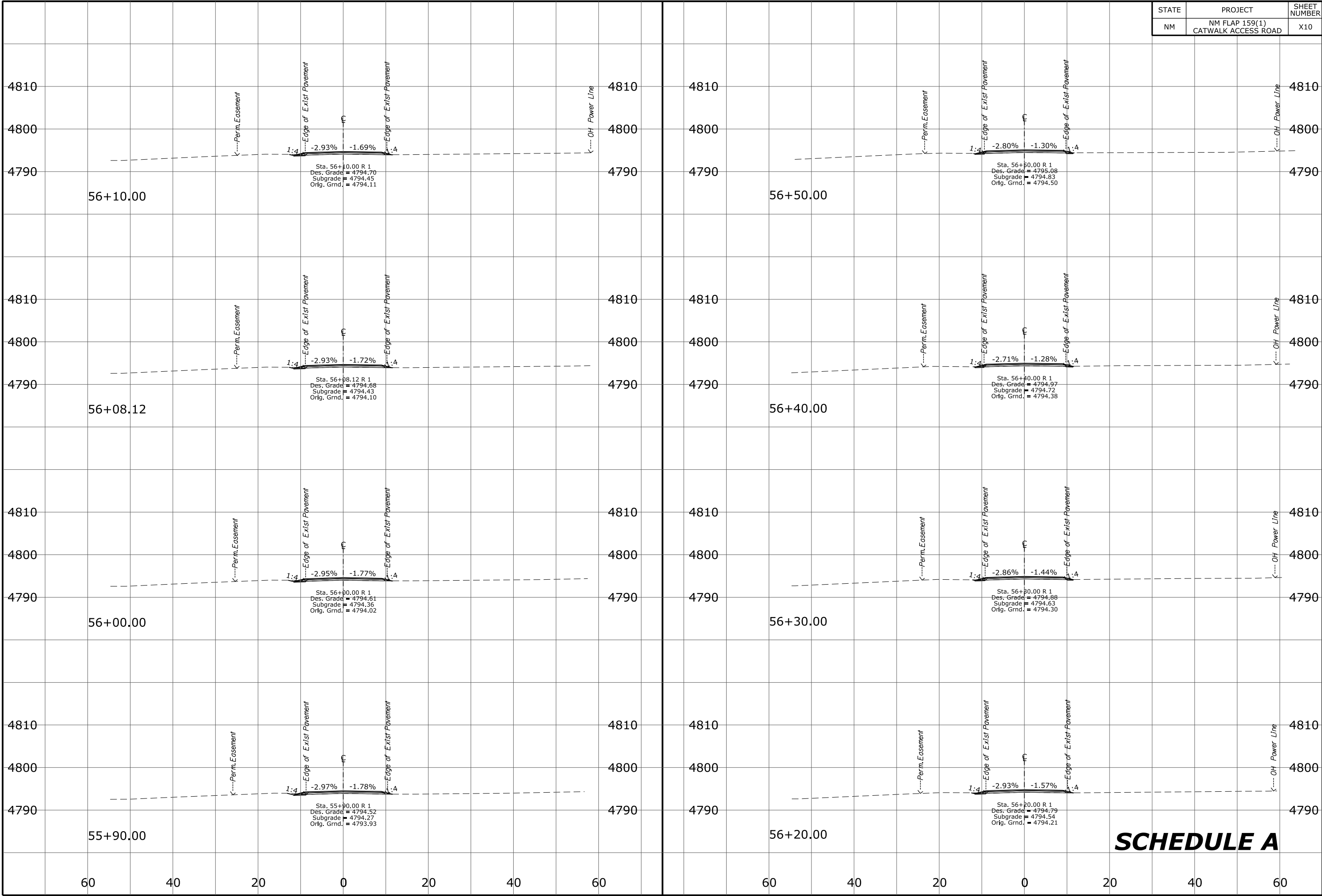
7/30/2021 10:52:03 AM N:\NM\159(1)\Roadway\CADD_Sheets\X-ML_Xsec\XSE_SCHEDULE A_Part_1.dgn _User: Stacy.Dicicco

STATE	PROJECT	SHEET NUMBER
NM	NM FLAP 159(1) CATWALK ACCESS ROAD	X9



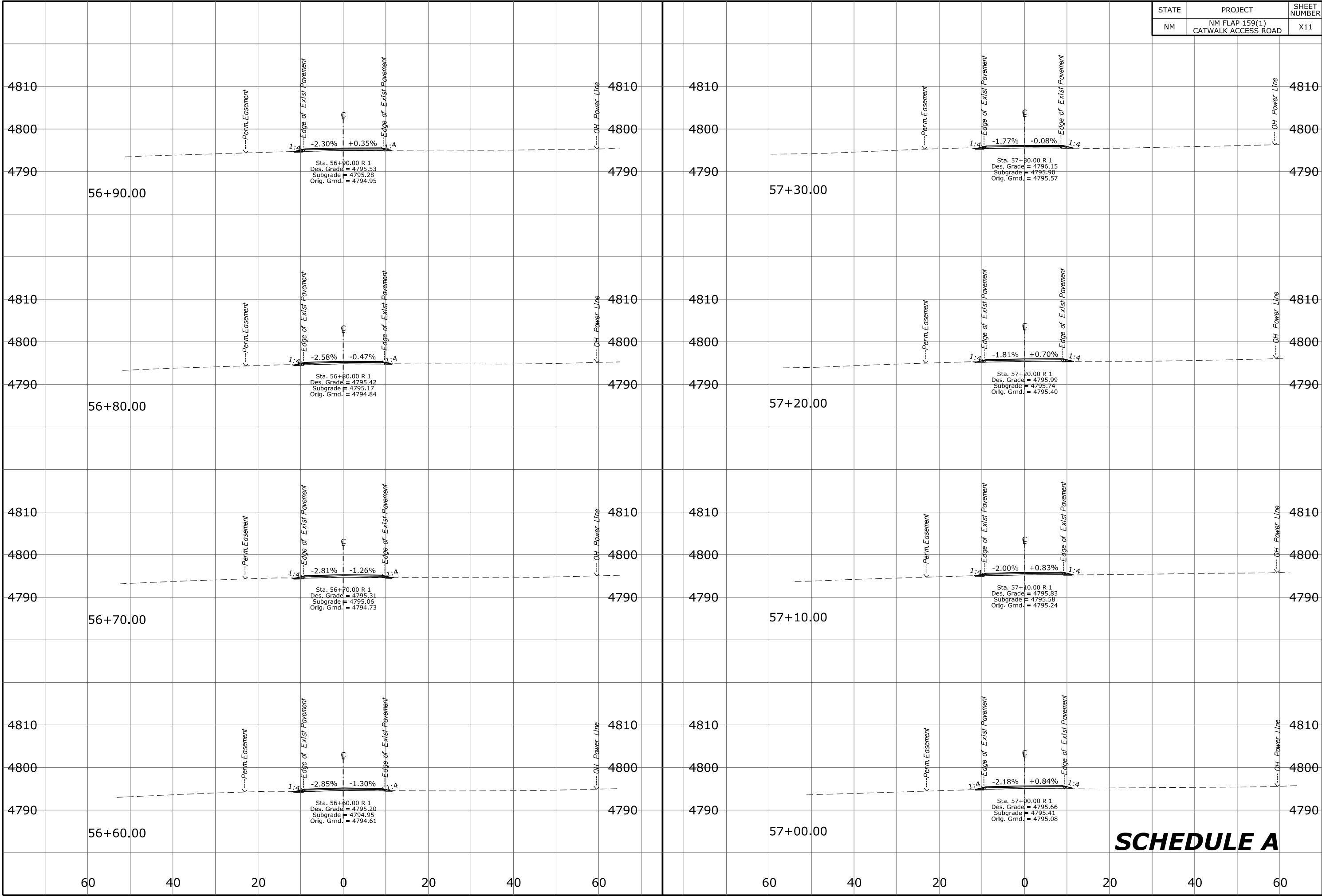
7/30/2021 10:52:05 AM N:\NM\159(1)\Roadway\CADD_Sheets\X-ML_Xsec\XSE_SCHEDULE A_Part_1.dgn User: Stacy.Dicicco

STATE	PROJECT	SHEET NUMBER
NM	NM FLAP 159(1) CATWALK ACCESS ROAD	X10



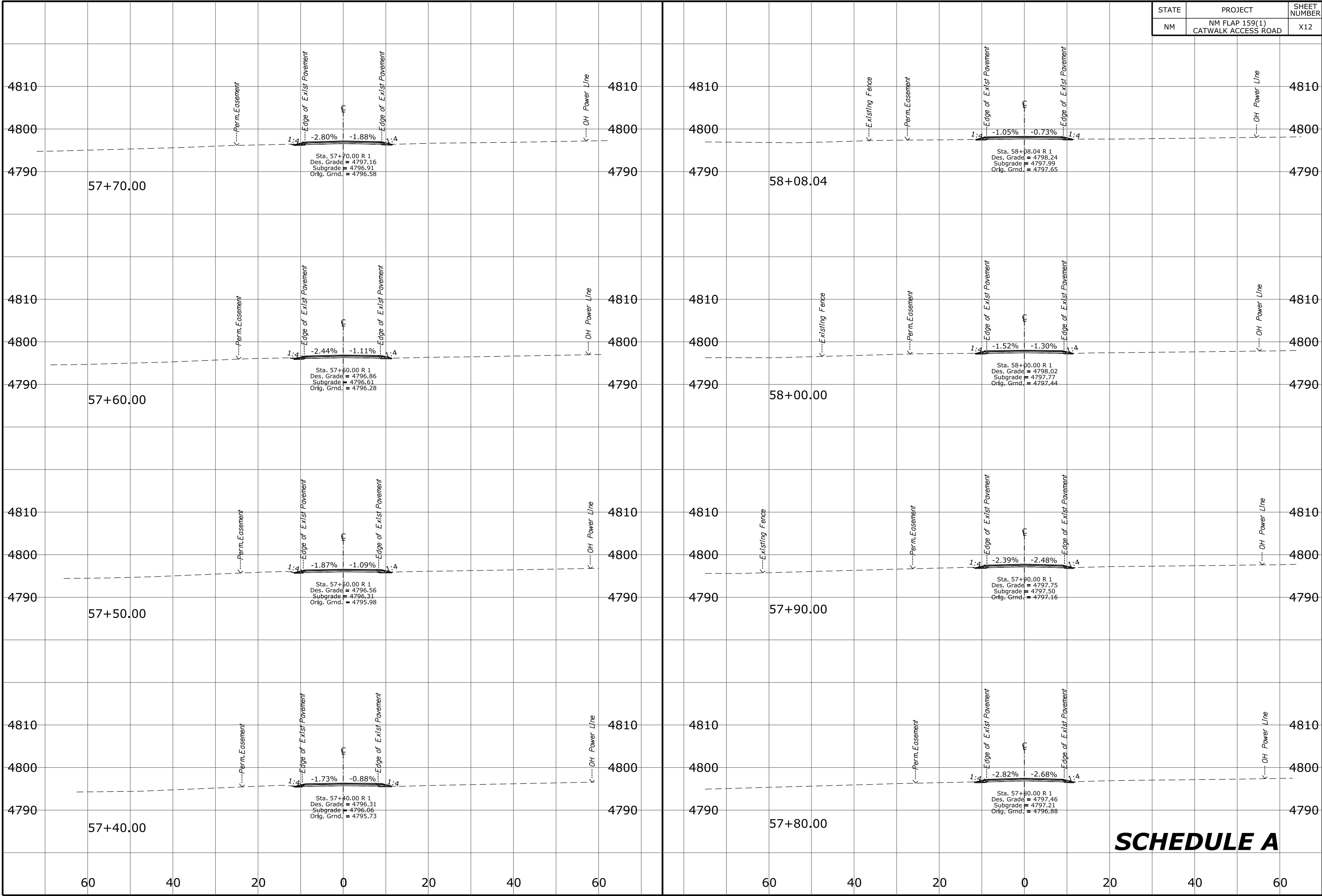
7/30/2021 10:52:07 AM N:\NM\159(1)\Roadway\CADD_Sheets\X-ML_Xsec\XSE_SCHEDULE A_Part_1.dgn _User: Stacy.Dicicco

STATE	PROJECT	SHEET NUMBER
NM	NM FLAP 159(1) CATWALK ACCESS ROAD	X11

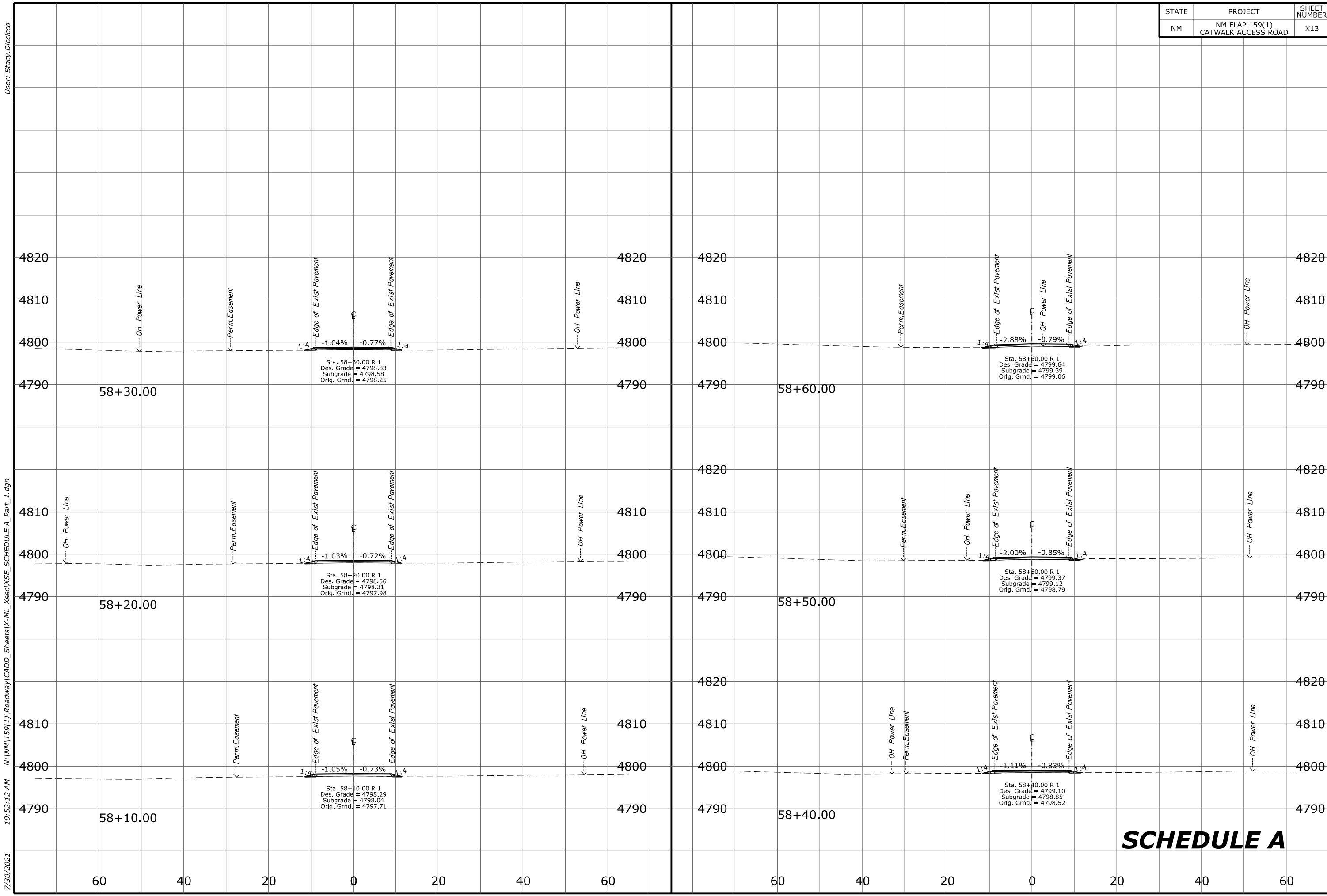


7/30/2021 10:52:09 AM N:\NM\159(1)\Roadway\CADD_Sheets\X-ML_Xsec\XSE_SCHEDULE A_Part_1.dgn User: Stacy.Dicicco

STATE	PROJECT	SHEET NUMBER
NM	NM FLAP 159(1) CATWALK ACCESS ROAD	X12



SCHEDULE A



STATE	PROJECT	SHEET NUMBER
NM	NM FLAP 159(1) CATWALK ACCESS ROAD	X13

SCHEDULE A

7/30/2021 10:52:12 AM N:\NM\159(1)\Roadway\CADD_Sheets\X-ML_Xsec\SCHEDULE A_Part_1.dgn User: Stacy.Dicicco

10:52:14 AM N:\NM\159(1)\Roadway\CADD_Sheets\X-ML_Xsec\XSE_SCHEDULE A_Part_1.dgn

User: Stacy.Dicicco

The drawing displays four cross-sections of a road, each with a centerline and edges of pavement. The elevations are shown on the left and right sides of the drawing, ranging from 4790 to 4820. The stationing is indicated at the bottom of each cross-section, ranging from 60 to 0 on the left and 0 to 20 on the right.

Station 58+70.00

Station	Des. Grade	Subgrade	Orig. Grnd.
Sta. 58+70.00 R 1	4799.95	4799.70	4799.37

Station 58+80.00

Station	Des. Grade	Subgrade	Orig. Grnd.
Sta. 58+80.00 R 1	4800.29	4800.04	4799.71

Station 58+90.00

Station	Des. Grade	Subgrade	Orig. Grnd.
Sta. 58+90.00 R 1	4800.64	4800.39	4800.06

Station 59+00.00

Station	Des. Grade	Subgrade	Orig. Grnd.
Sta. 59+00.00 R 1	4801.19	4800.94	4800.61

Station 59+03.11

Station	Des. Grade	Subgrade	Orig. Grnd.
Sta. 59+03.11 R 1	4801.36	4801.11	4800.78

Station 59+10.00

Station	Des. Grade	Subgrade	Orig. Grnd.
Sta. 59+10.00 R 1	4801.74	4801.49	4801.16

Station 59+20.00

Station	Des. Grade	Subgrade	Orig. Grnd.
Sta. 59+20.00 R 1	4802.29	4802.04	4801.71

Station 59+30.00

Station	Des. Grade	Subgrade	Orig. Grnd.
Sta. 59+30.00 R 1	4802.64	4802.39	4802.06

Station 59+40.00

Station	Des. Grade	Subgrade	Orig. Grnd.
Sta. 59+40.00 R 1	4803.04	4802.79	4802.46

Station 59+50.00

Station	Des. Grade	Subgrade	Orig. Grnd.
Sta. 59+50.00 R 1	4803.44	4803.19	4802.86

Station 59+60.00

Station	Des. Grade	Subgrade	Orig. Grnd.
Sta. 59+60.00 R 1	4803.84	4803.59	4803.26

Station 59+70.00

Station	Des. Grade	Subgrade	Orig. Grnd.
Sta. 59+70.00 R 1	4804.24	4803.99	4803.66

Station 59+80.00

Station	Des. Grade	Subgrade	Orig. Grnd.
Sta. 59+80.00 R 1	4804.64	4804.39	4804.06

Station 59+90.00

Station	Des. Grade	Subgrade	Orig. Grnd.
Sta. 59+90.00 R 1	4805.04	4804.79	4804.46

Station 59+100.00

Station	Des. Grade	Subgrade	Orig. Grnd.
Sta. 59+100.00 R 1	4805.44	4805.19	4804.86

Station 59+110.00

Station	Des. Grade	Subgrade	Orig. Grnd.
Sta. 59+110.00 R 1	4805.84	4805.59	4805.26

Station 59+120.00

Station	Des. Grade	Subgrade	Orig. Grnd.
Sta. 59+120.00 R 1	4806.24	4805.99	4805.66

Station 59+130.00

Station	Des. Grade	Subgrade	Orig. Grnd.
Sta. 59+130.00 R 1	4806.64	4806.39	4806.06

Station 59+140.00

Station	Des. Grade	Subgrade	Orig. Grnd.
Sta. 59+140.00 R 1	4807.04	4806.79	4806.46

Station 59+150.00

Station	Des. Grade	Subgrade	Orig. Grnd.
Sta. 59+150.00 R 1	4807.44	4807.19	4806.86

Station 59+160.00

Station	Des. Grade	Subgrade	Orig. Grnd.
Sta. 59+160.00 R 1	4807.84	4807.59	4807.26

Station 59+170.00

Station	Des. Grade	Subgrade	Orig. Grnd.
Sta. 59+170.00 R 1	4808.24	4807.99	4807.66

Station 59+180.00

Station	Des. Grade	Subgrade	Orig. Grnd.
Sta. 59+180.00 R 1	4808.64	4808.39	4808.06

Station 59+190.00

Station	Des. Grade	Subgrade	Orig. Grnd.
Sta. 59+190.00 R 1	4809.04	4808.79	4808.46

Station 59+200.00

Station	Des. Grade	Subgrade	Orig. Grnd.
Sta. 59+200.00 R 1	4809.44	4809.19	4808.86

Station 59+210.00

Station	Des. Grade	Subgrade	Orig. Grnd.
Sta. 59+210.00 R 1	4809.84	4809.59	4809.26

Station 59+220.00

Station	Des. Grade	Subgrade	Orig. Grnd.
Sta. 59+220.00 R 1	4810.24	4809.99	4809.66

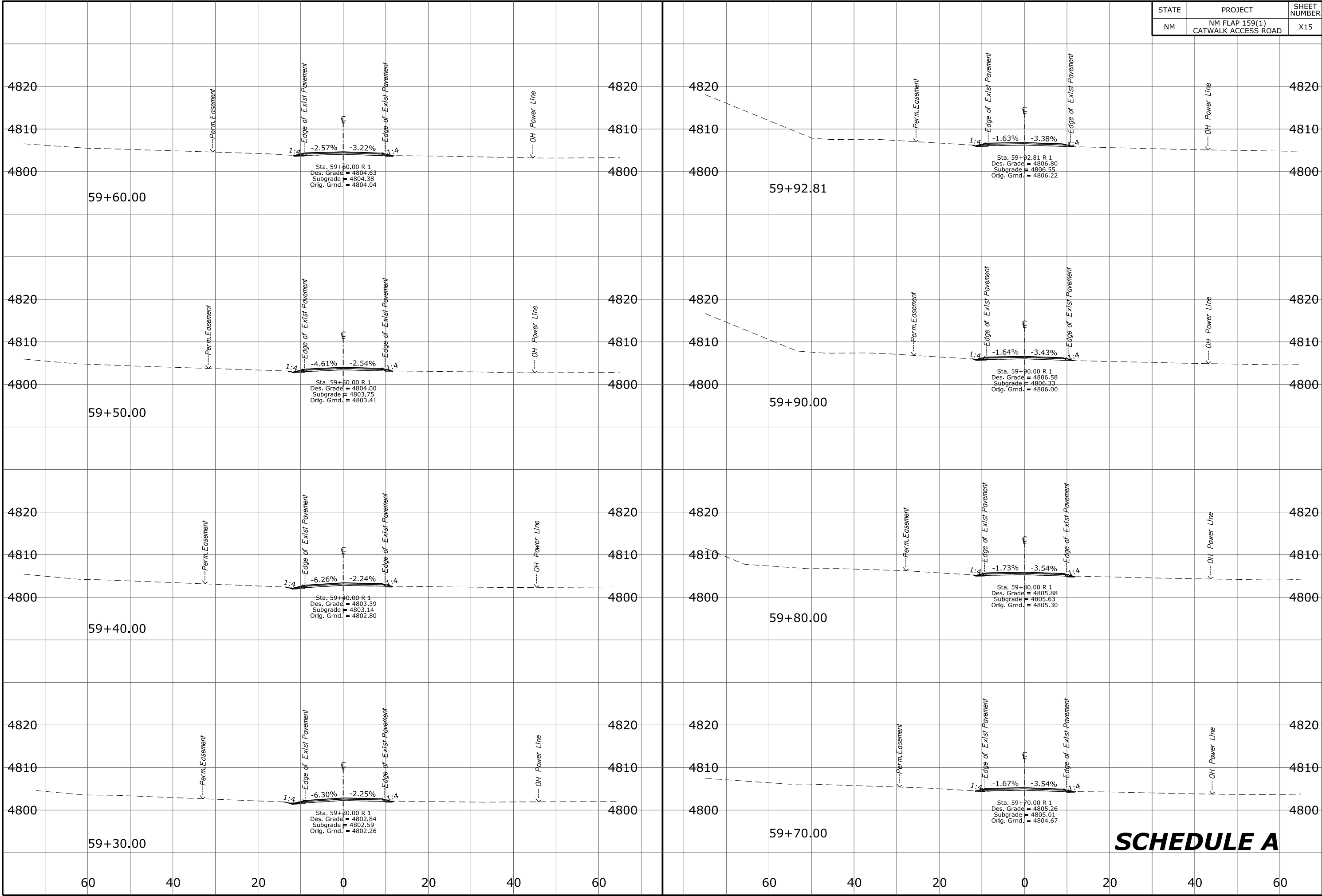
Station 59+230.00

Station	Des. Grade	Subgrade	Orig. Grnd.
Sta. 59			

SCHEDULE A

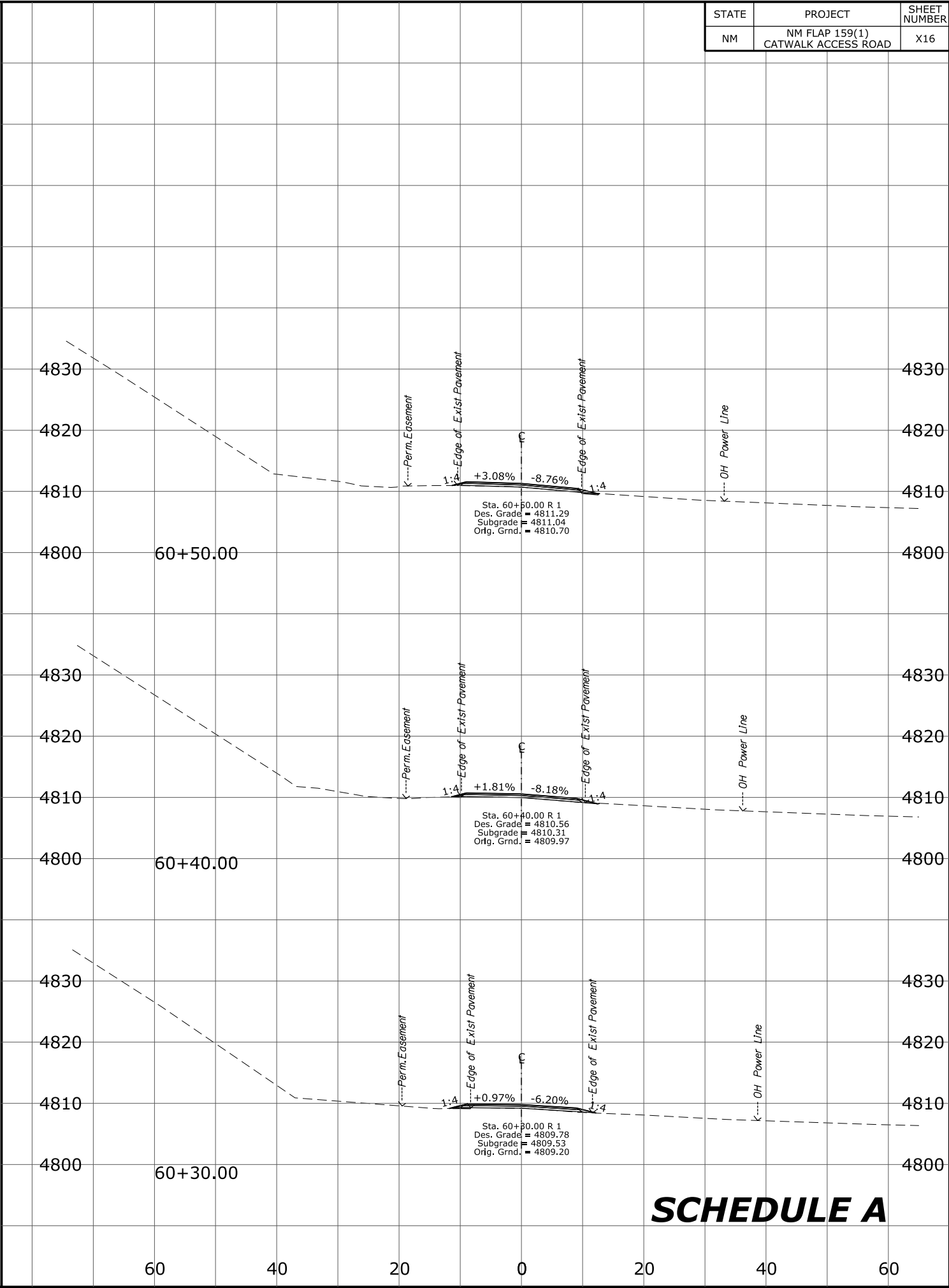
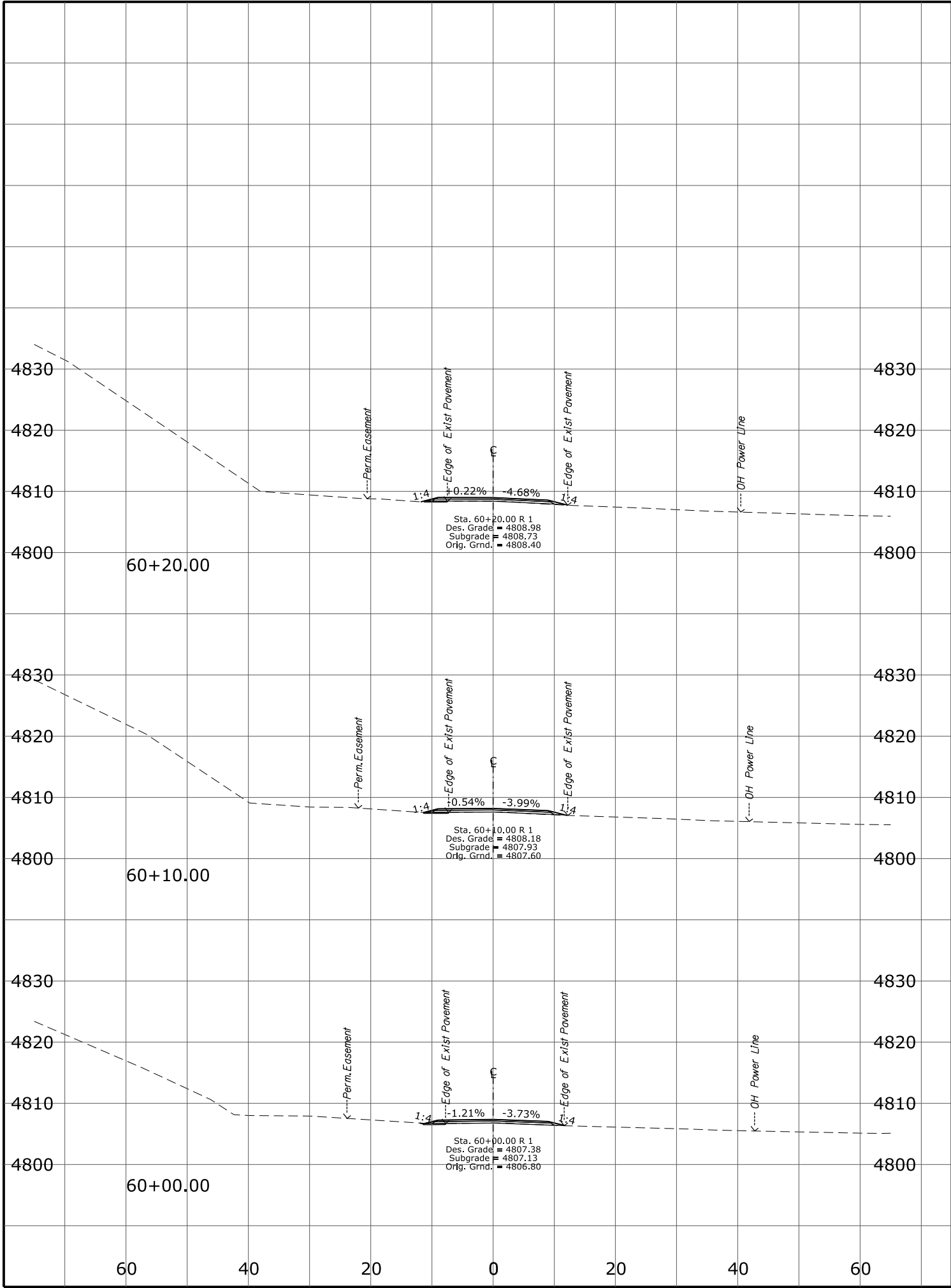
7/30/2021 10:52:16 AM N:\NM\159(1)\Roadway\CADD_Sheets\X-ML_Xsec\XSE_SCHEDULE A_Part_1.dgn _User: Stacy.Dicicco

STATE	PROJECT	SHEET NUMBER
NM	NM FLAP 159(1) CATWALK ACCESS ROAD	X15



7/30/2021 10:52:18 AM N:\NM\159(1)\Roadway\CADD_Sheets\X-ML_Xsec\XSE_SCHEDULE A_Part_1.dgn User: Stacy.Dicicco

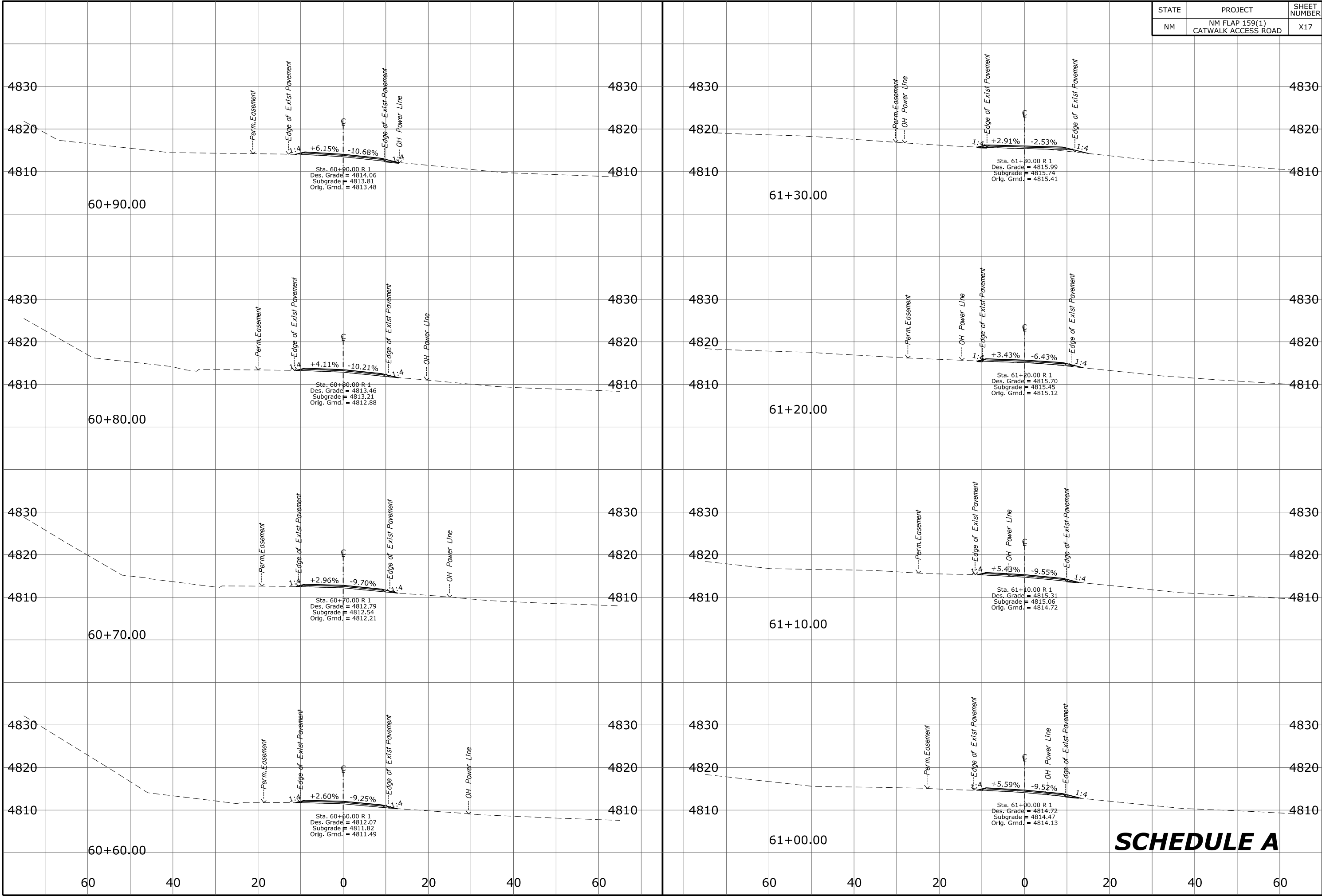
STATE	PROJECT	SHEET NUMBER
NM	NM FLAP 159(1) CATWALK ACCESS ROAD	X16



SCHEDULE A

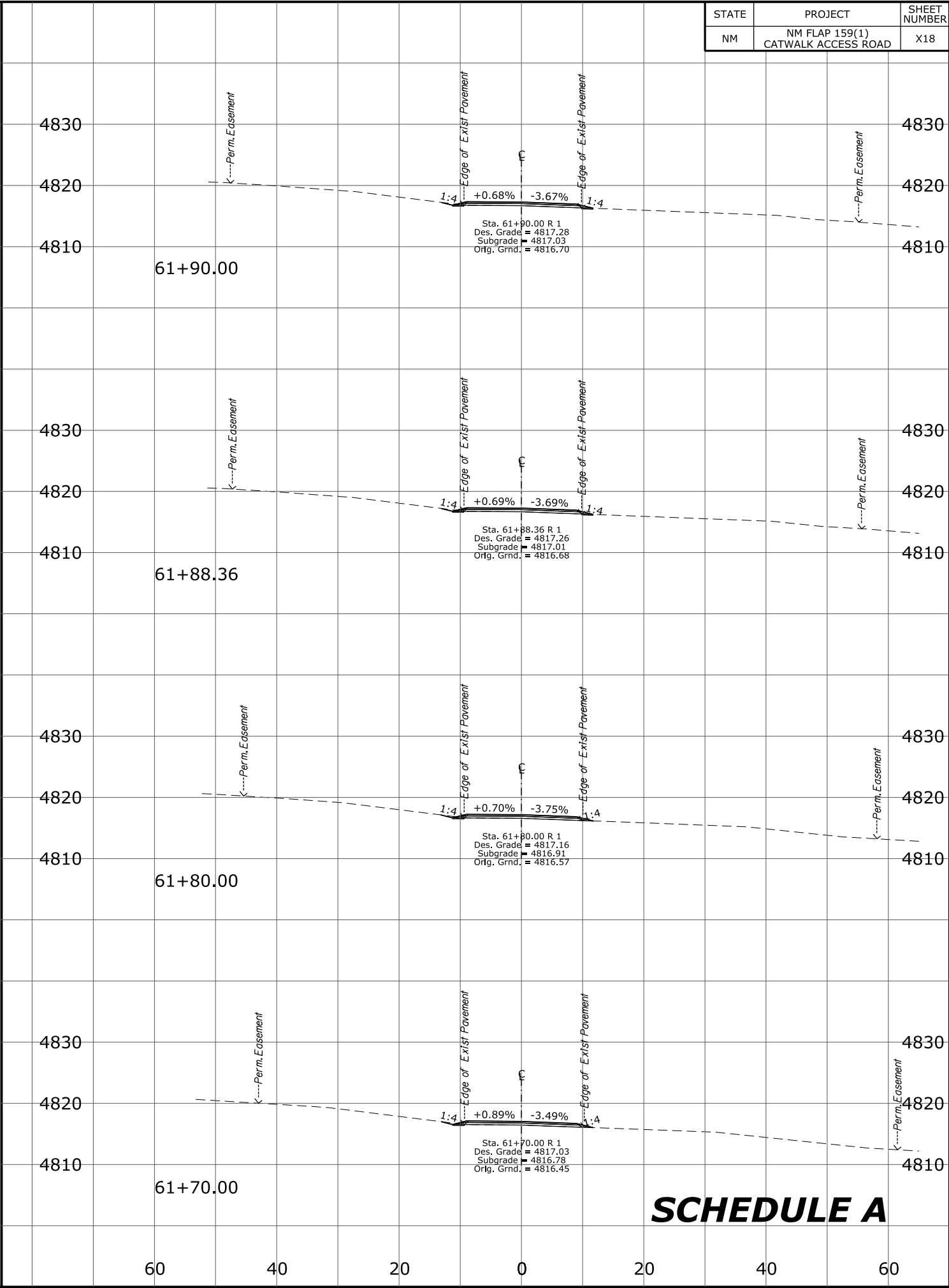

7/30/2021 10:52:20 AM N:\NM\159(1)\Roadway\CADD_Sheets\X-ML_Xsec\XSE_SCHEDULE A_Part_1.dgn User: Stacy.Dicicco

STATE	PROJECT	SHEET NUMBER
NM	NM FLAP 159(1) CATWALK ACCESS ROAD	X17



7/30/2021 10:52:22 AM N:\NM\159(1)\Roadway\CADD_Sheets\X-ML_Xsec\XSE_SCHEDULE A_Part_1.dgn User: Stacy.Dicicco

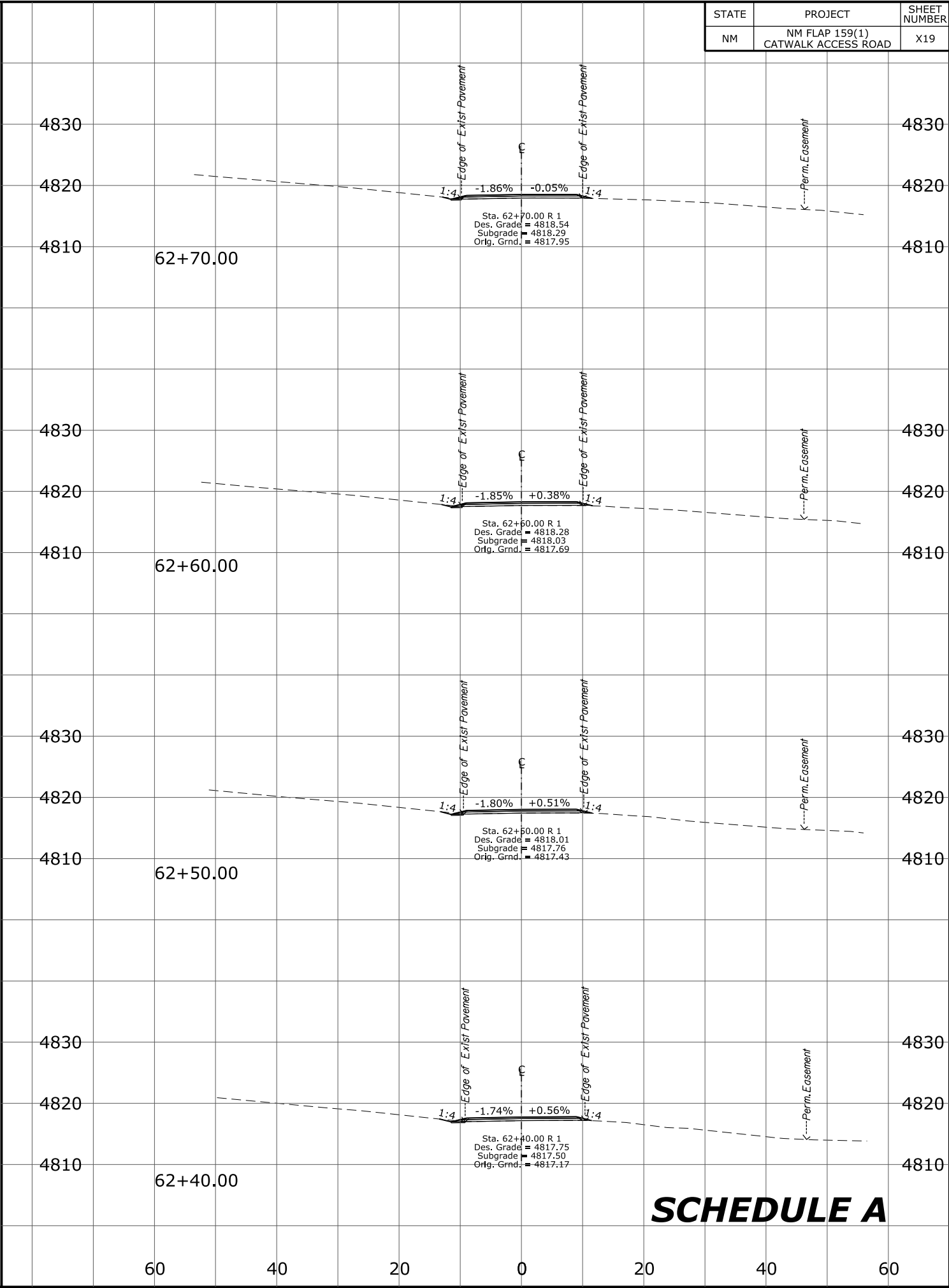
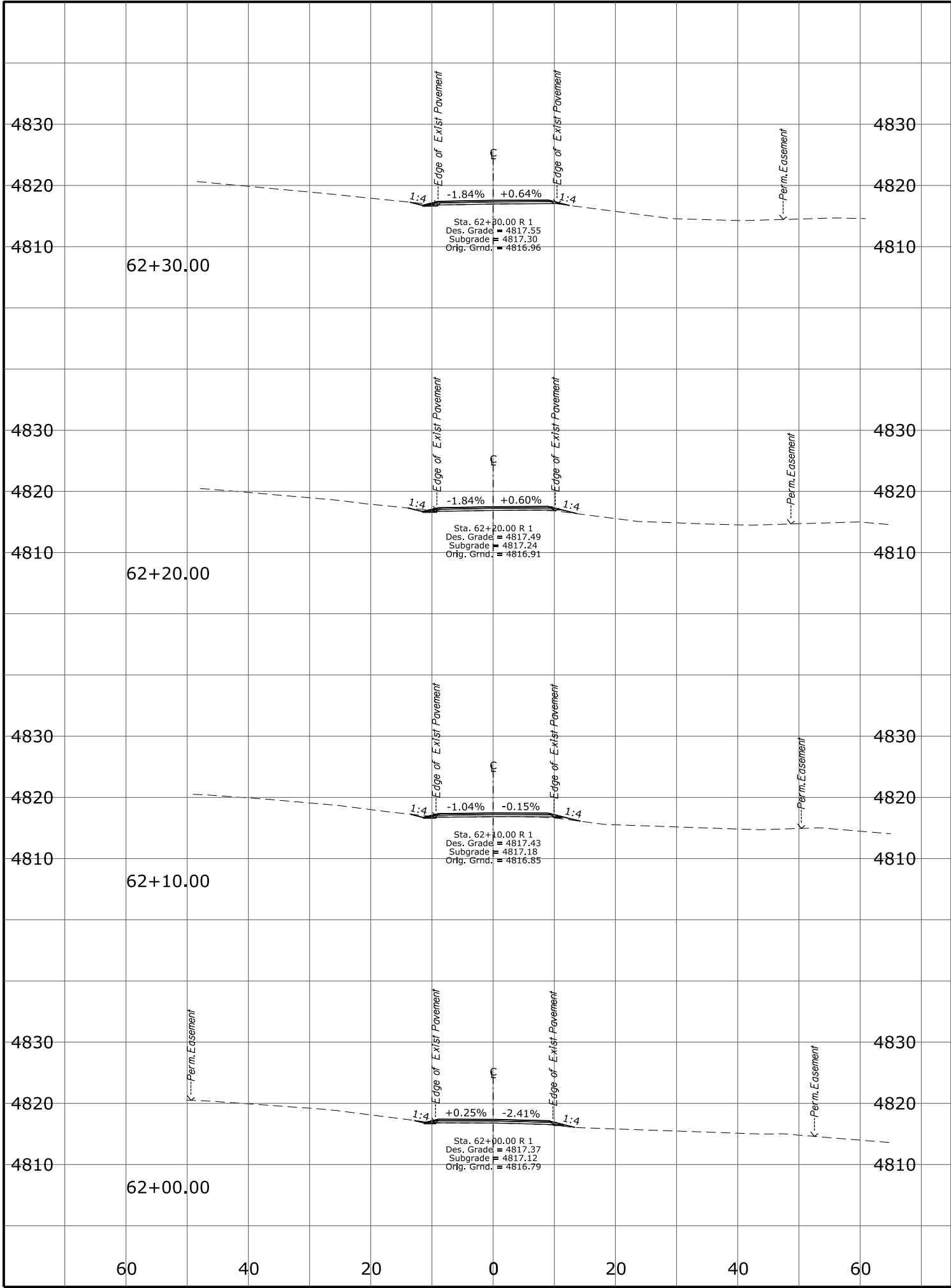
STATE	PROJECT	SHEET NUMBER
NM	NM FLAP 159(1) CATWALK ACCESS ROAD	X18



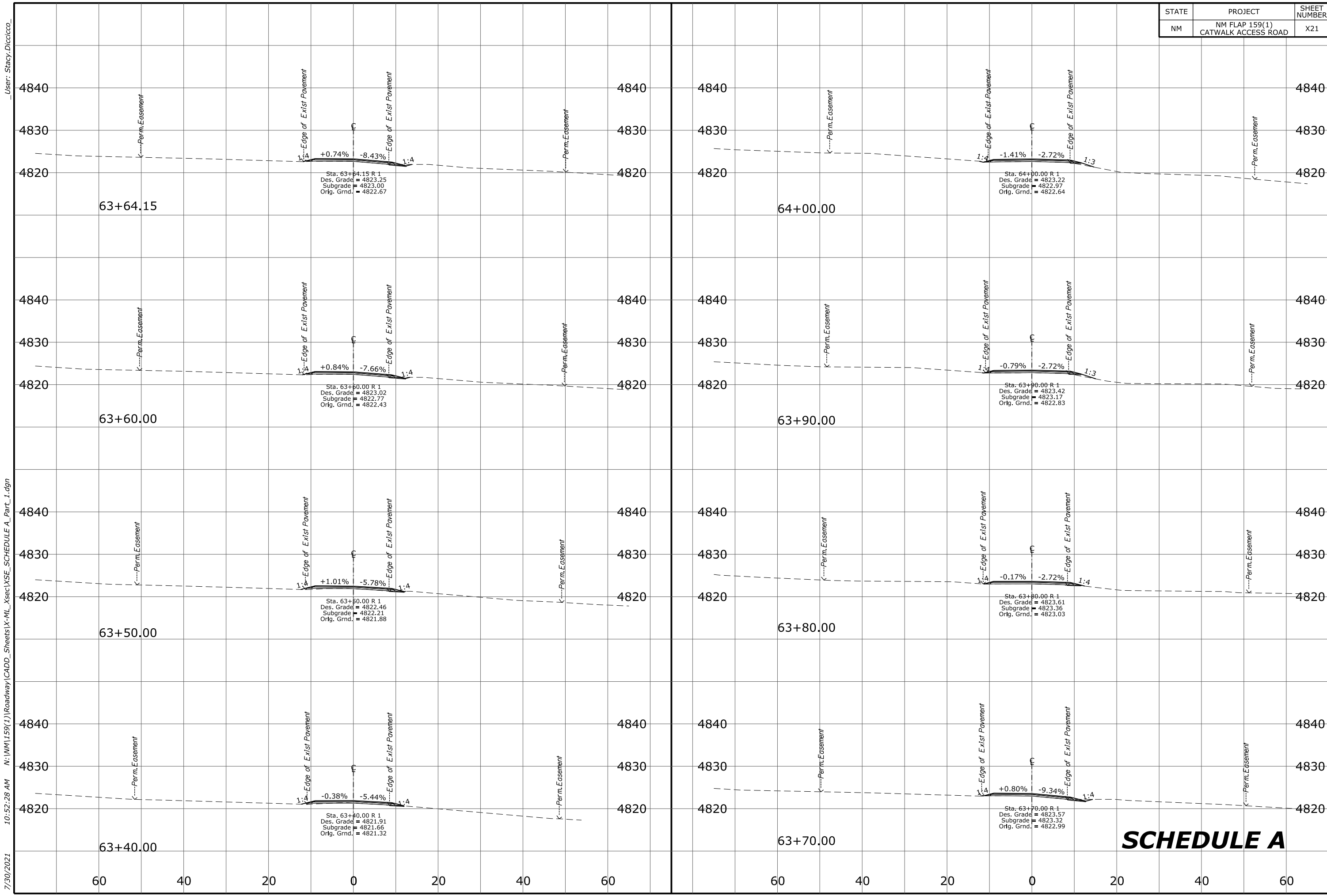
SCHEDULE A

7/30/2021 10:52:24 AM N:\NM\159(1)\Roadway\CADD_Sheets\X-ML_Xsec\XSE_SCHEDULE A_Part_1.dgn User: Stacy.Dicicco

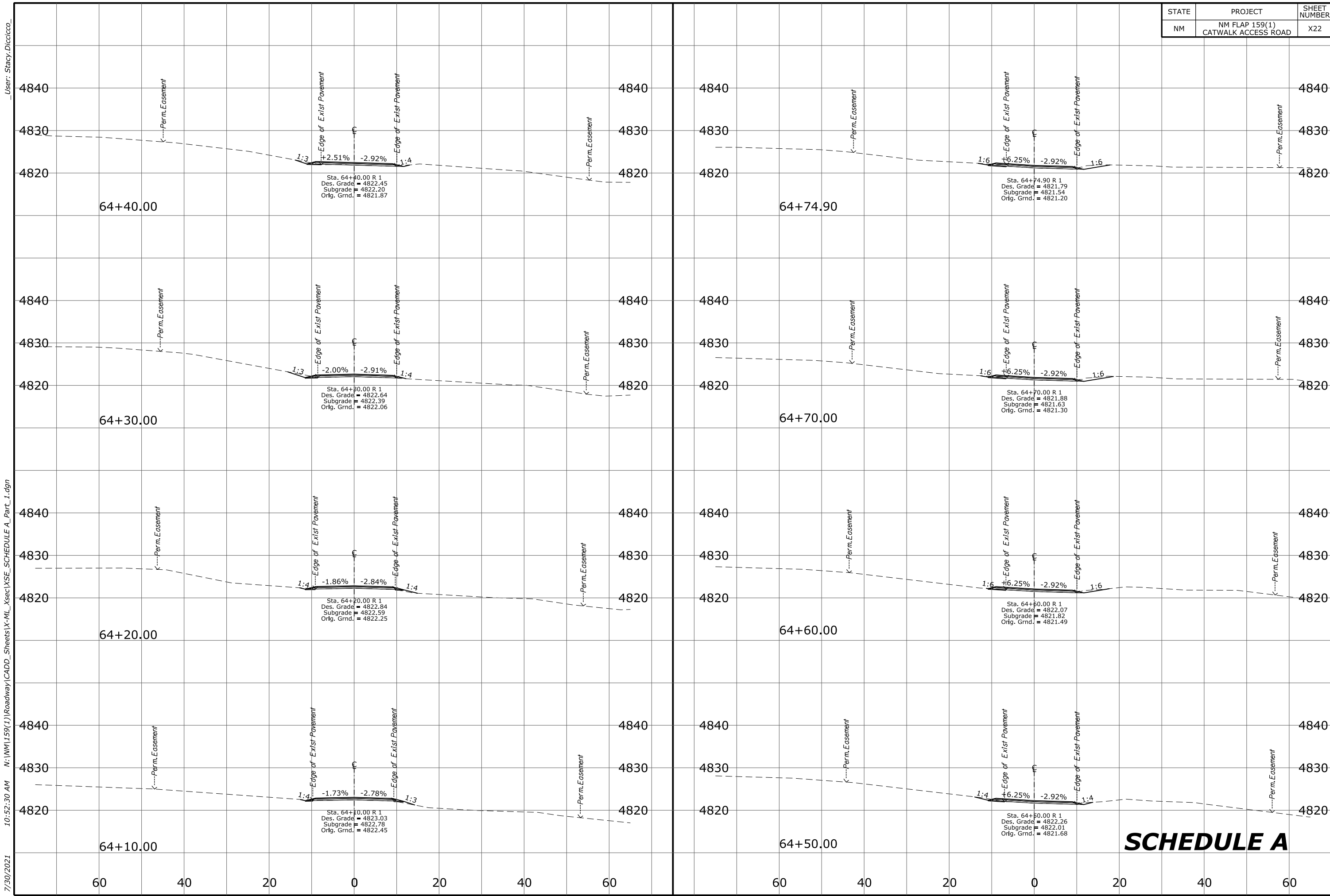
STATE	PROJECT	SHEET NUMBER
NM	NM FLAP 159(1) CATWALK ACCESS ROAD	X19



SCHEDULE A

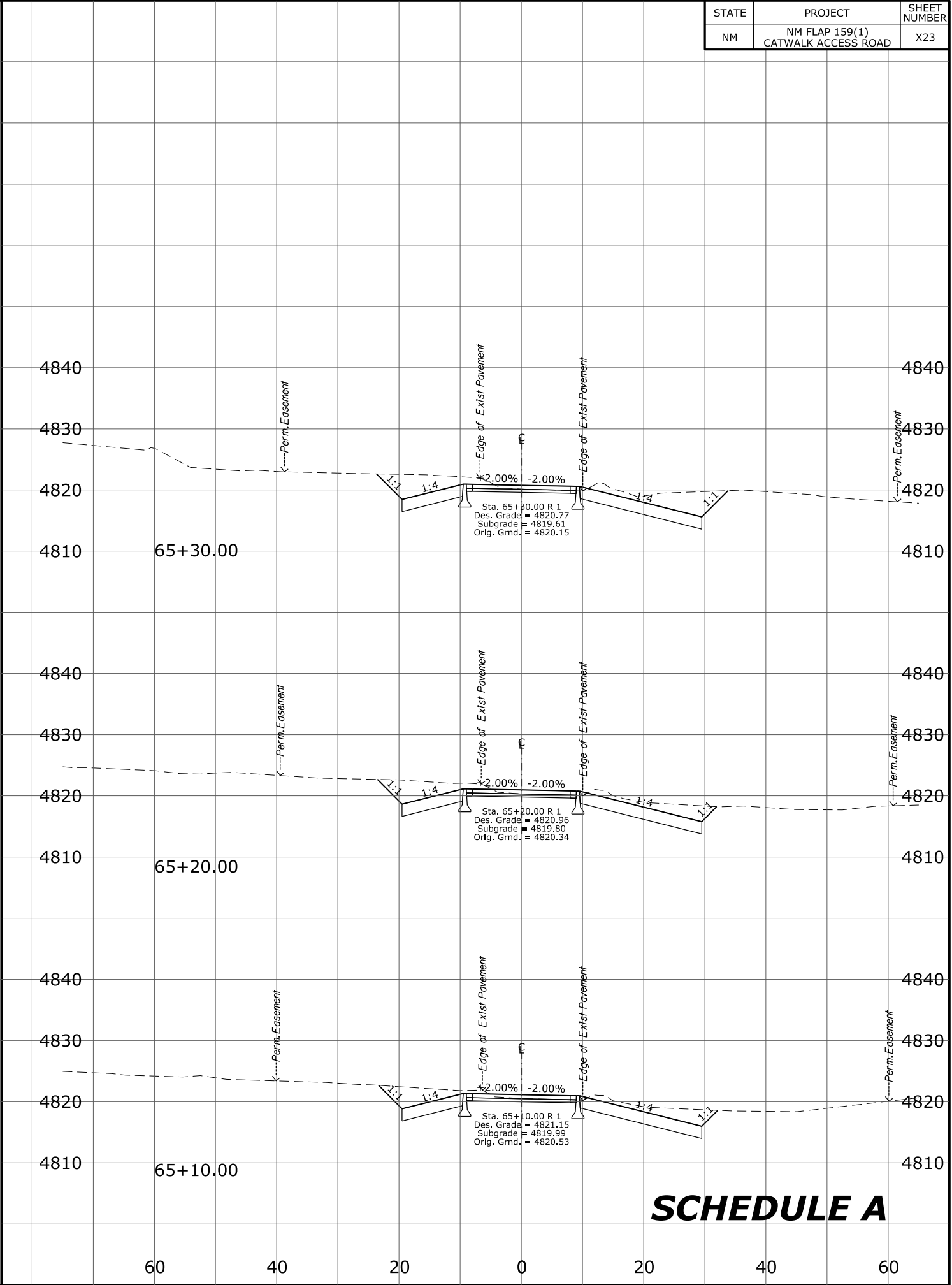
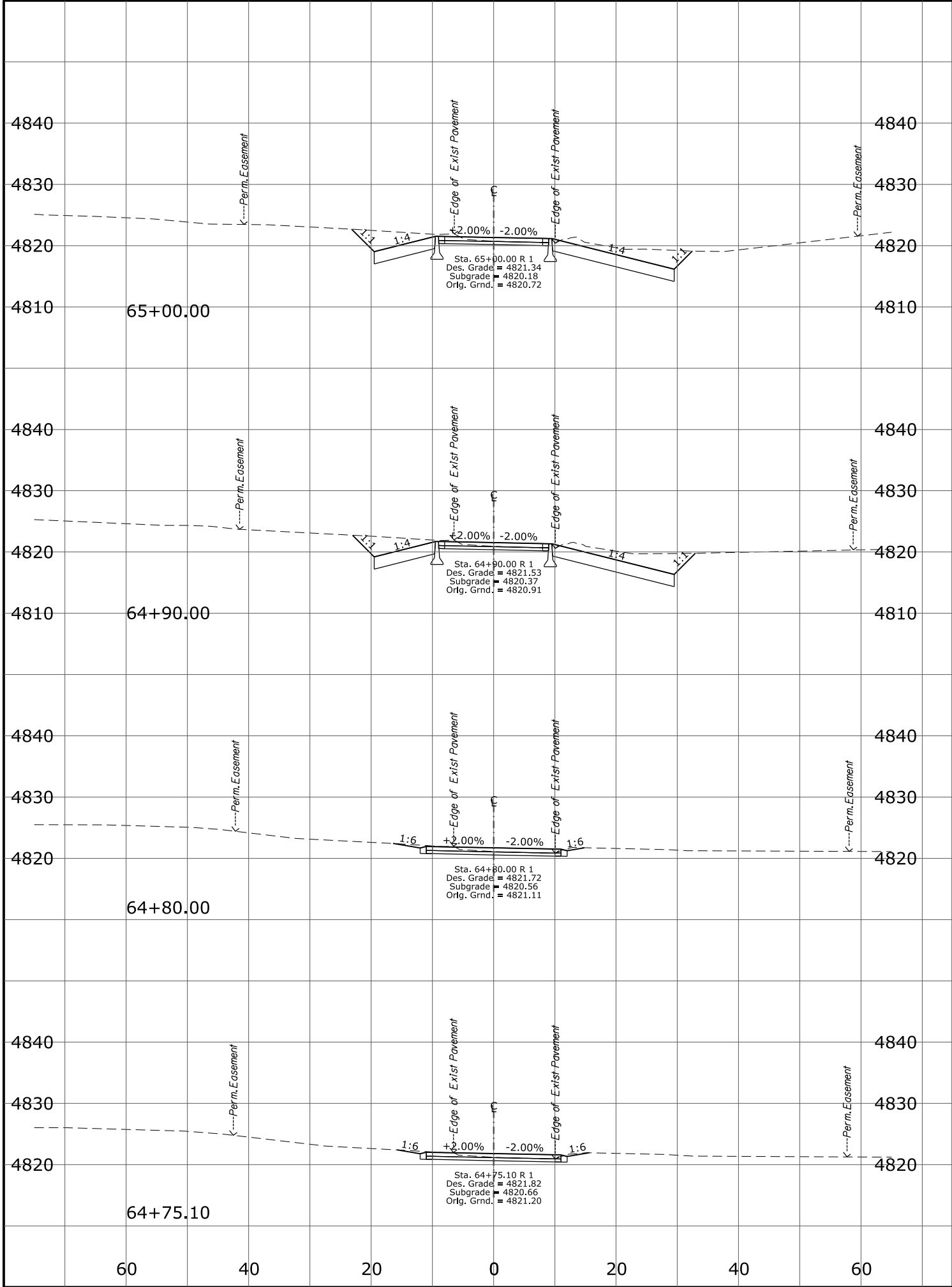


SCHEDULE A



7/30/2021 10:52:32 AM N:\NM\159(1)\Roadway\CADD_Sheets\X-ML_Xsec\XSE_SCHEDULE A_Part_1.dgn User: Stacy.Dicicco

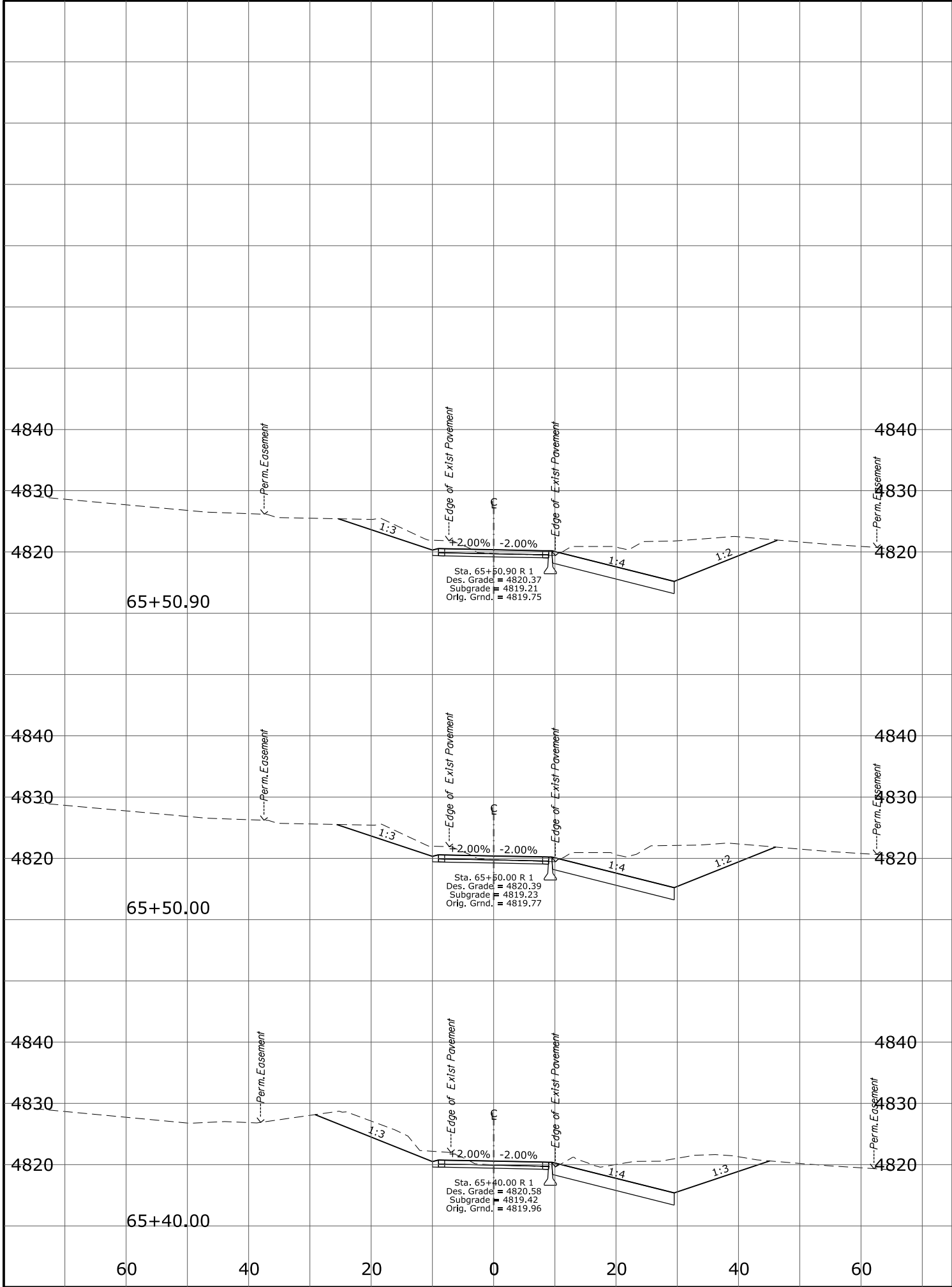
STATE	PROJECT	SHEET NUMBER
NM	NM FLAP 159(1) CATWALK ACCESS ROAD	X23



SCHEDULE A

7/30/2021 10:52:34 AM N:\NM\159(1)\Roadway\CADD_Sheets\X-ML_Xsec\XSE_SCHEDULE A_Part_1.dgn User: Stacy.Dicicco

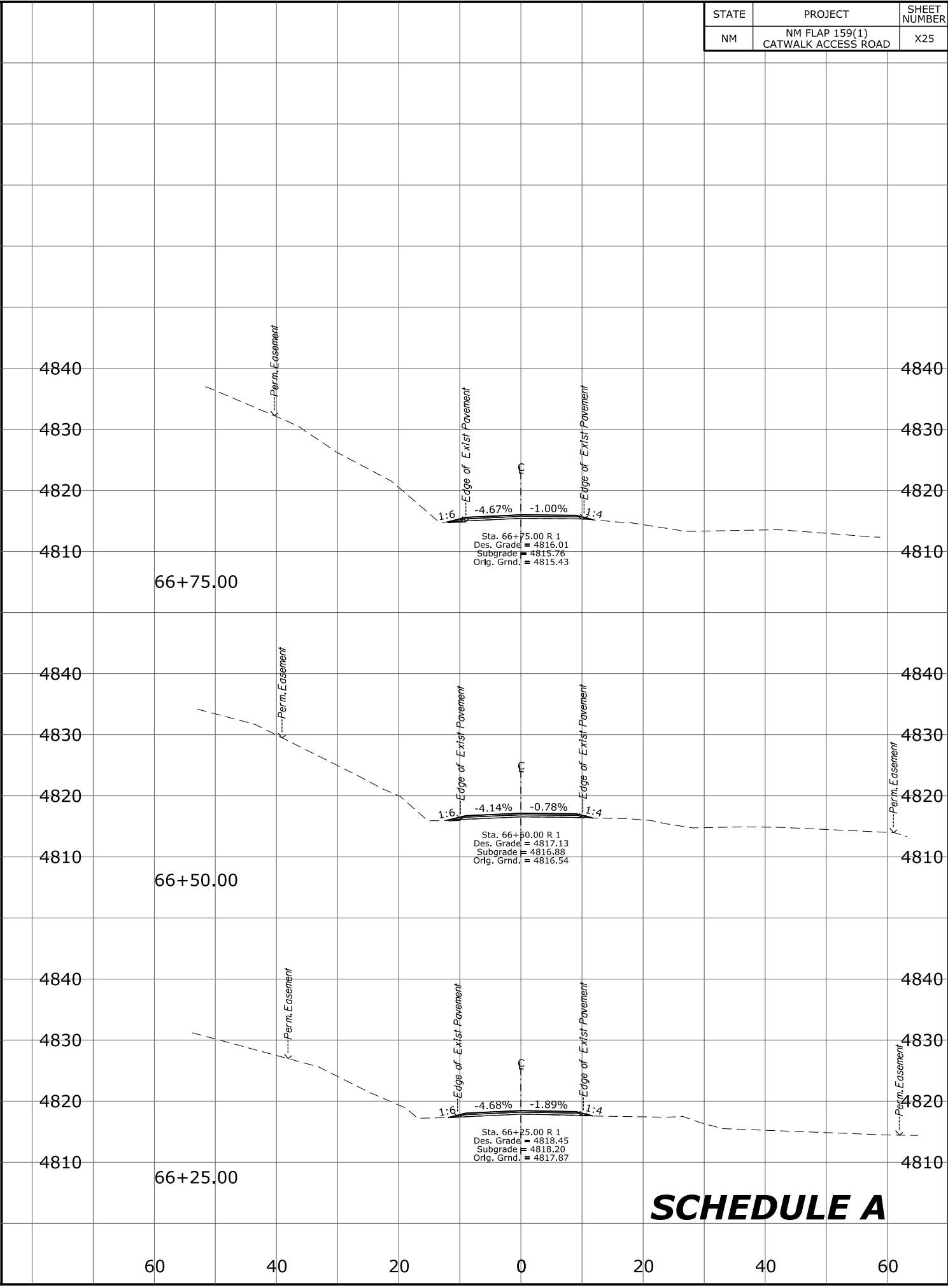
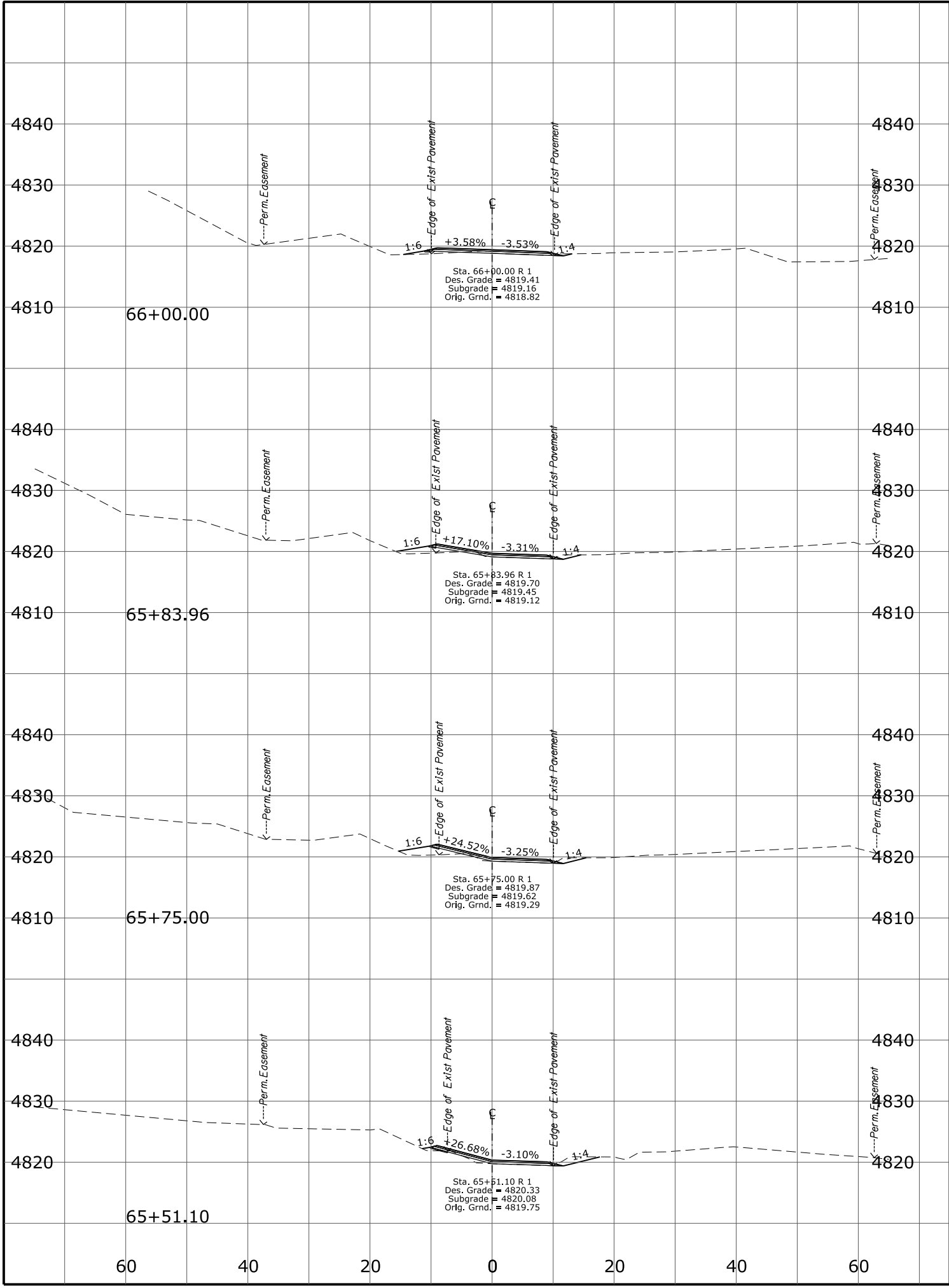
STATE	PROJECT	SHEET NUMBER
NM	NM FLAP 159(1) CATWALK ACCESS ROAD	X24



SCHEDULE A

7/30/2021 10:52:48 AM N:\NM\159(1)\Roadway\CADD_Sheets\X-ML_Xsec\XSE_SCHEDULE A_Part_1.dgn User: Stacy.Dicicco

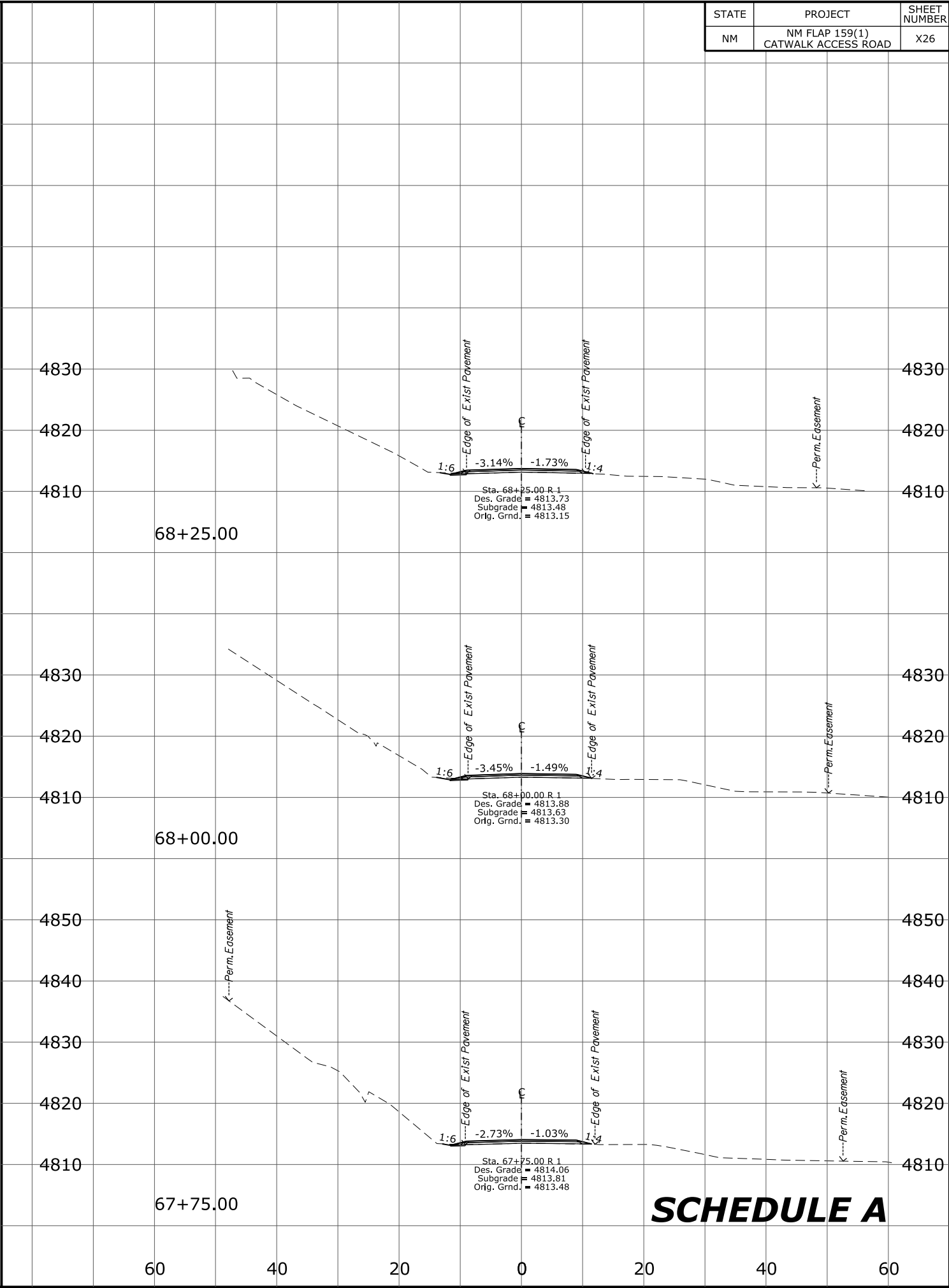
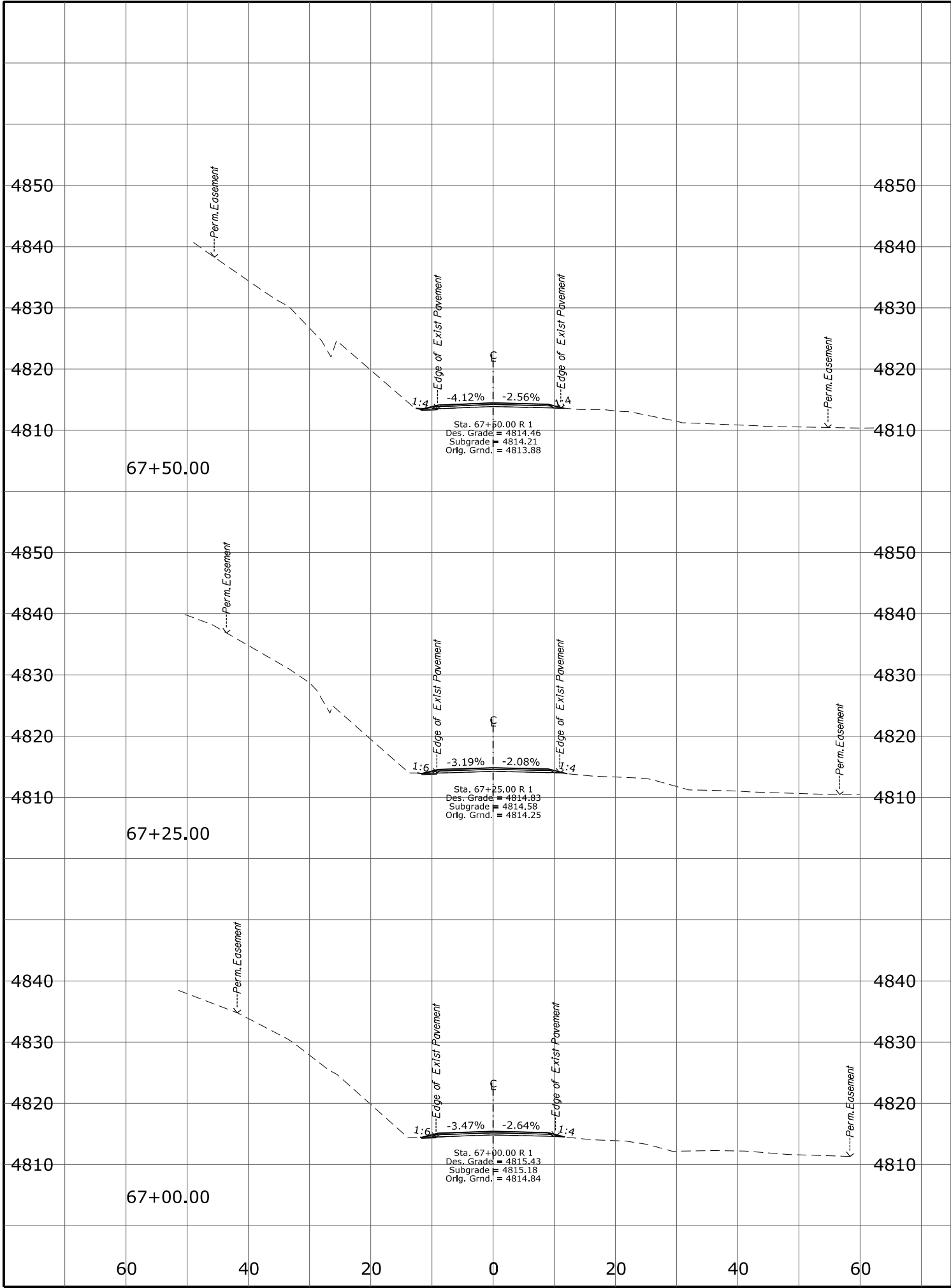
STATE	PROJECT	SHEET NUMBER
NM	NM FLAP 159(1) CATWALK ACCESS ROAD	X25



SCHEDULE A

7/30/2021 10:52:36 AM N:\NM\159(1)\Roadway\CADD_Sheets\X-ML_Xsec\XSE_SCHEDULE A_Part_1.dgn User: Stacy.Dicicco

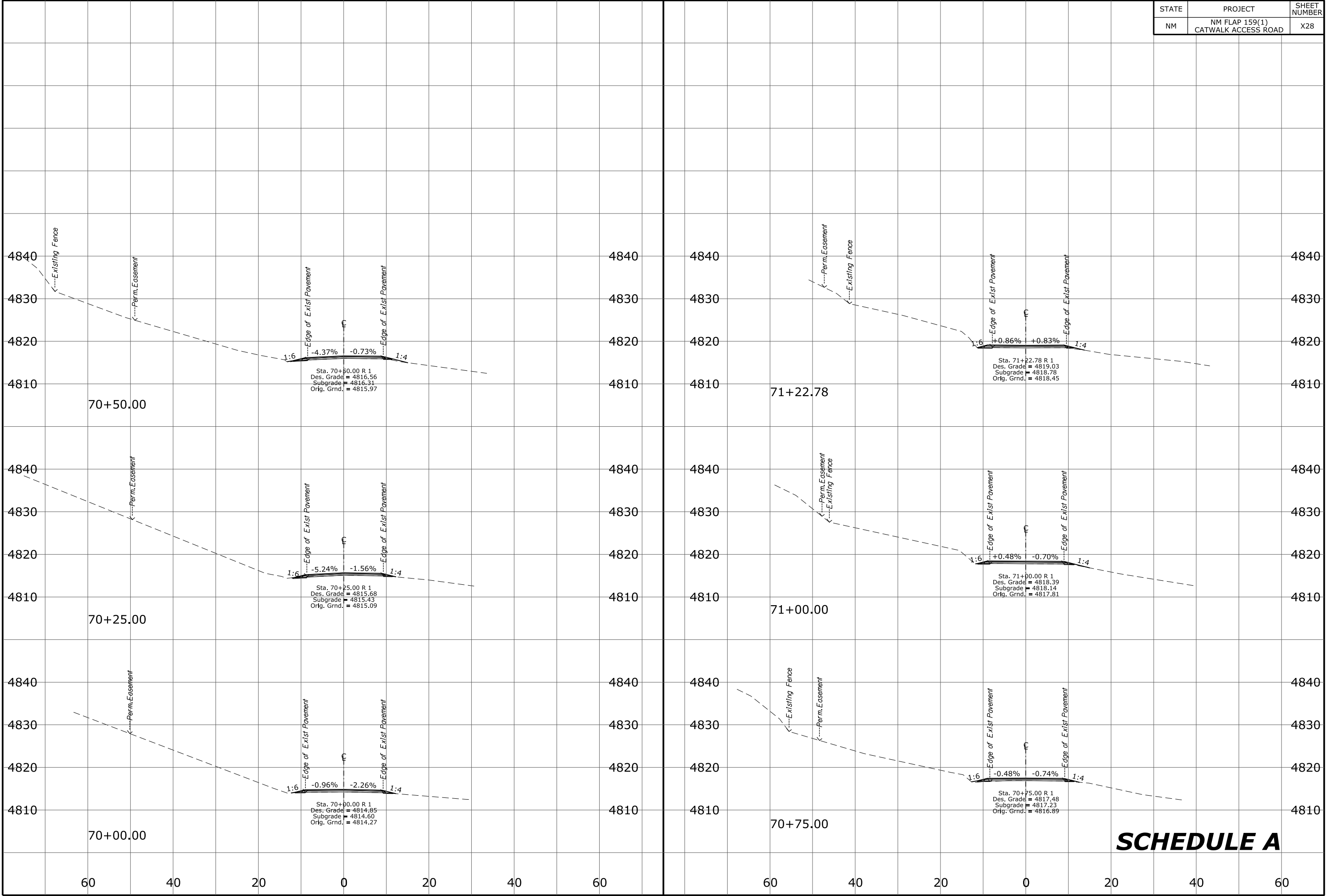
STATE	PROJECT	SHEET NUMBER
NM	NM FLAP 159(1) CATWALK ACCESS ROAD	X26



SCHEDULE A

7/30/2021 10:52:39 AM N:\NM\159(1)\Roadway\CADD_Sheets\X-ML_Xsec\XSE_SCHEDULE A_Part_1.dgn User: Stacy.Dicicco

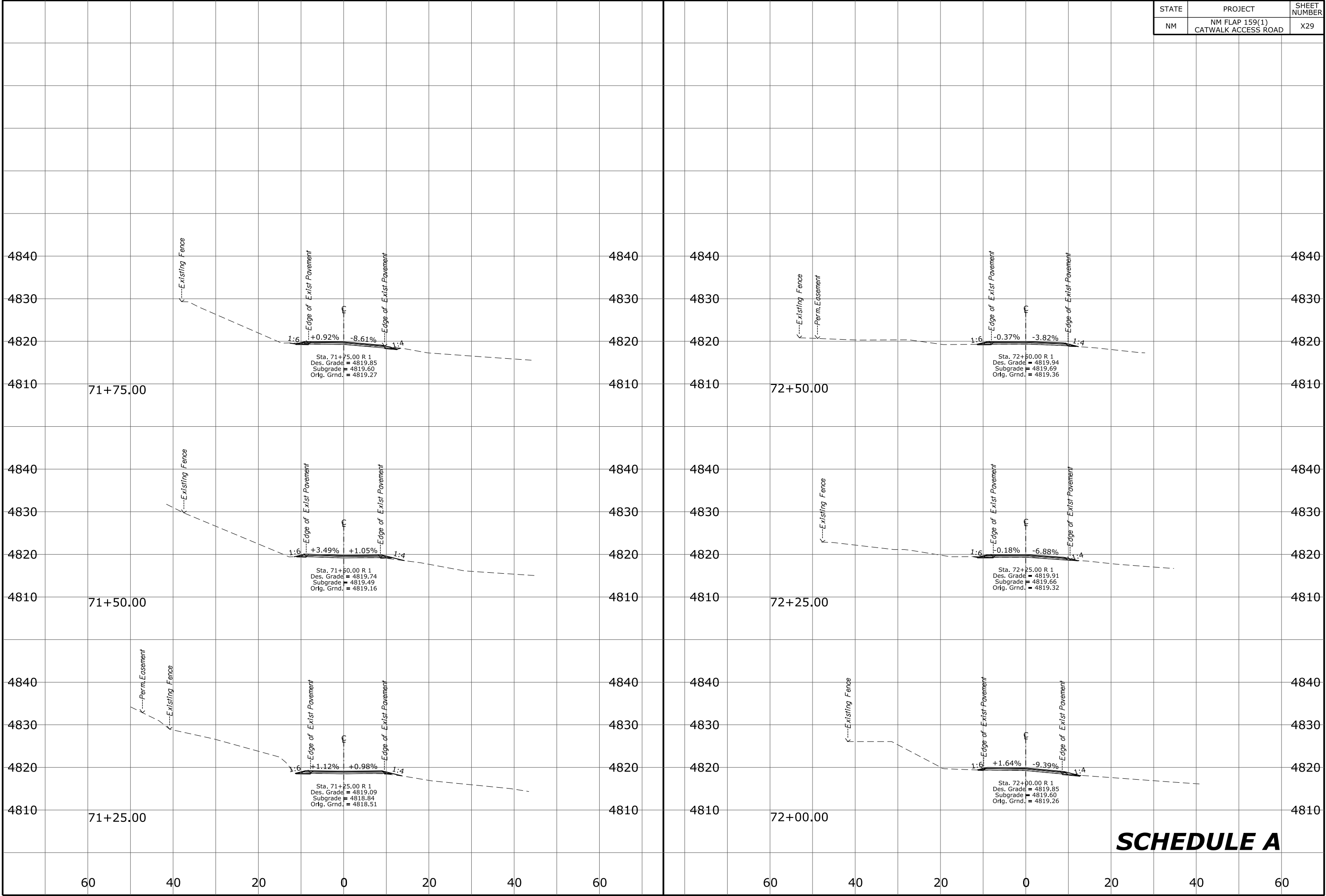
STATE	PROJECT	SHEET NUMBER
NM	NM FLAP 159(1) CATWALK ACCESS ROAD	X28



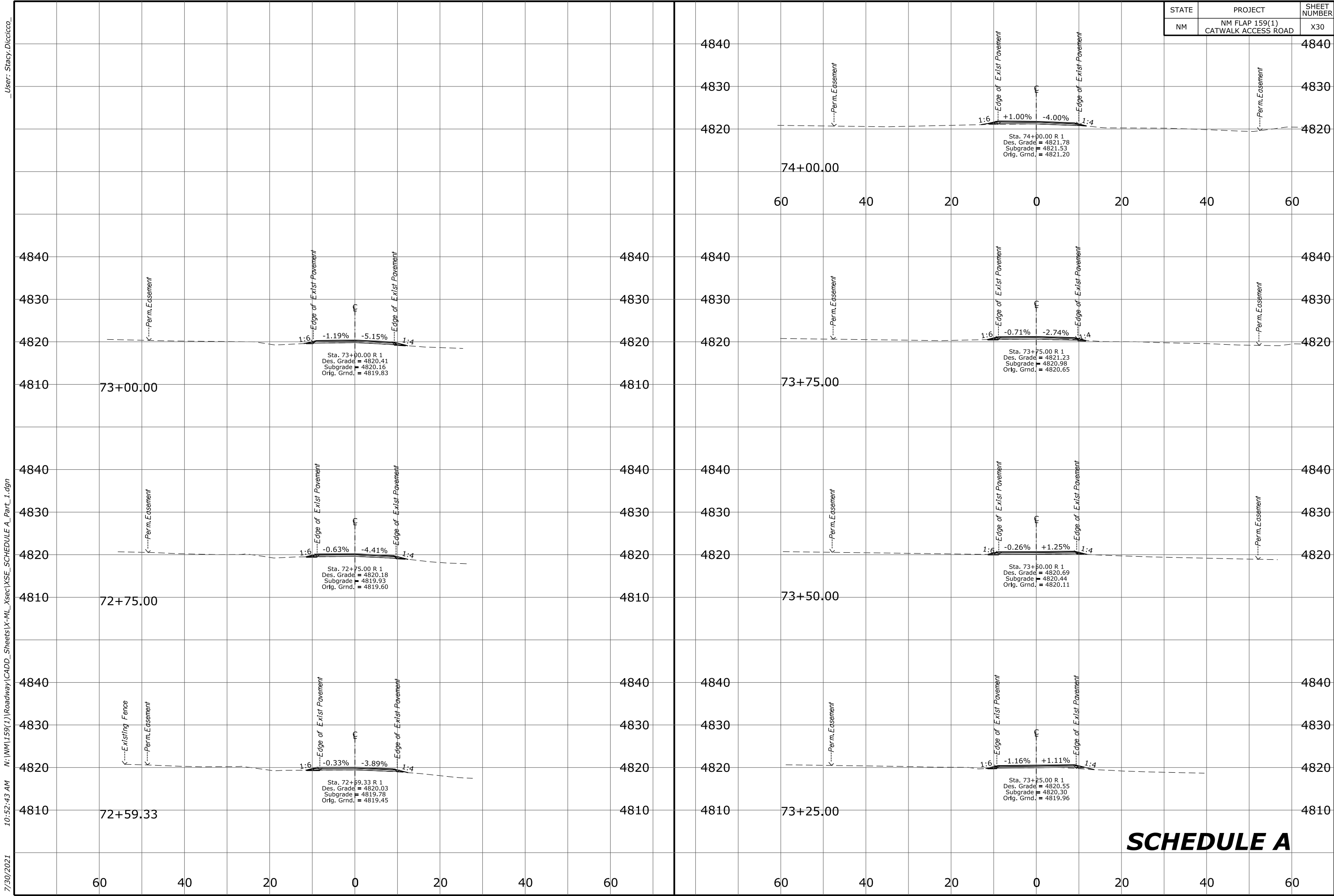
SCHEDULE A

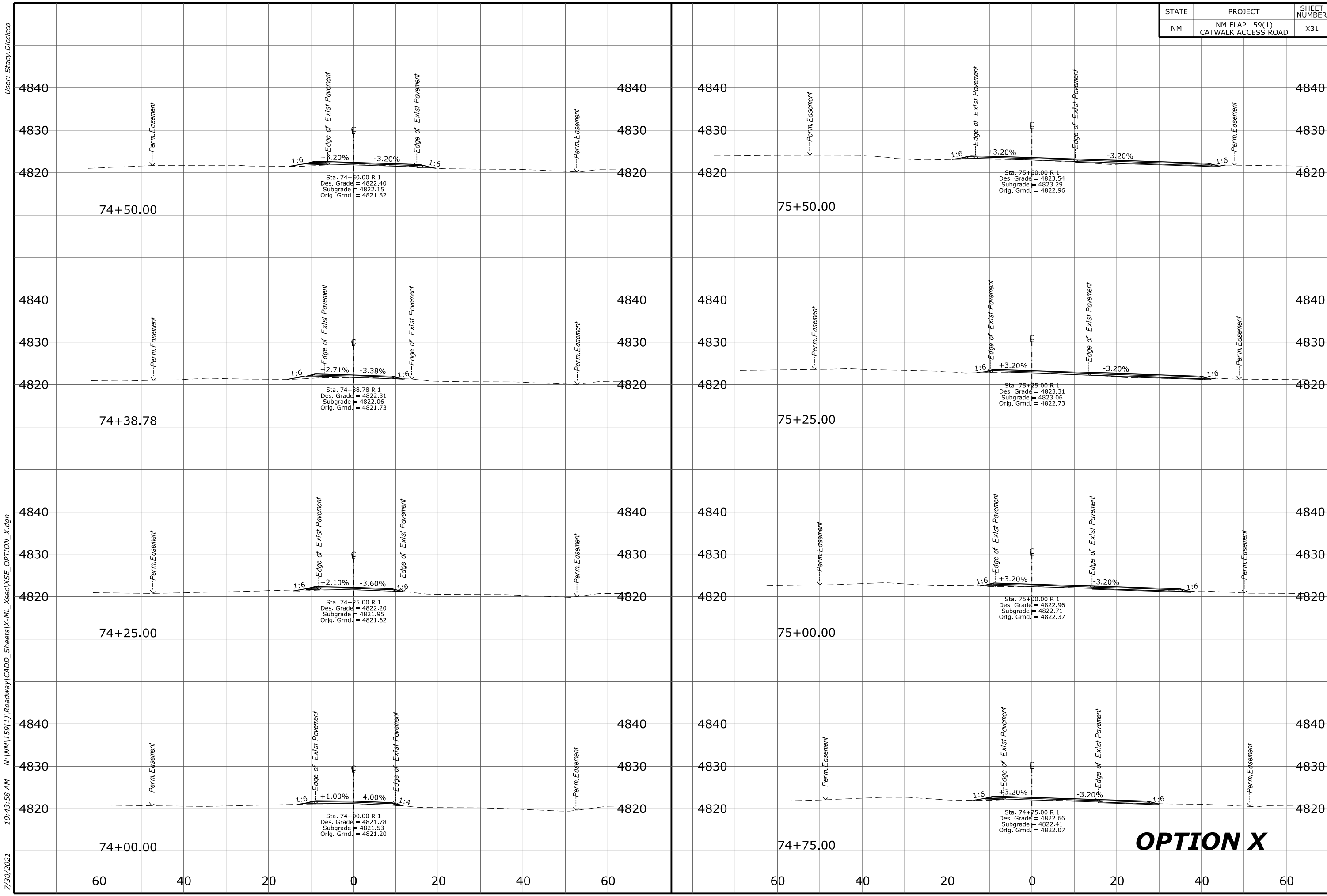
7/30/2021 10:52:41 AM N:\NM\159(1)\Roadway\CADD_Sheets\X-ML_Xsec\XSE_SCHEDULE A_Part_1.dgn _User: Stacy.Dicicco

STATE	PROJECT	SHEET NUMBER
NM	NM FLAP 159(1) CATWALK ACCESS ROAD	X29



SCHEDULE A





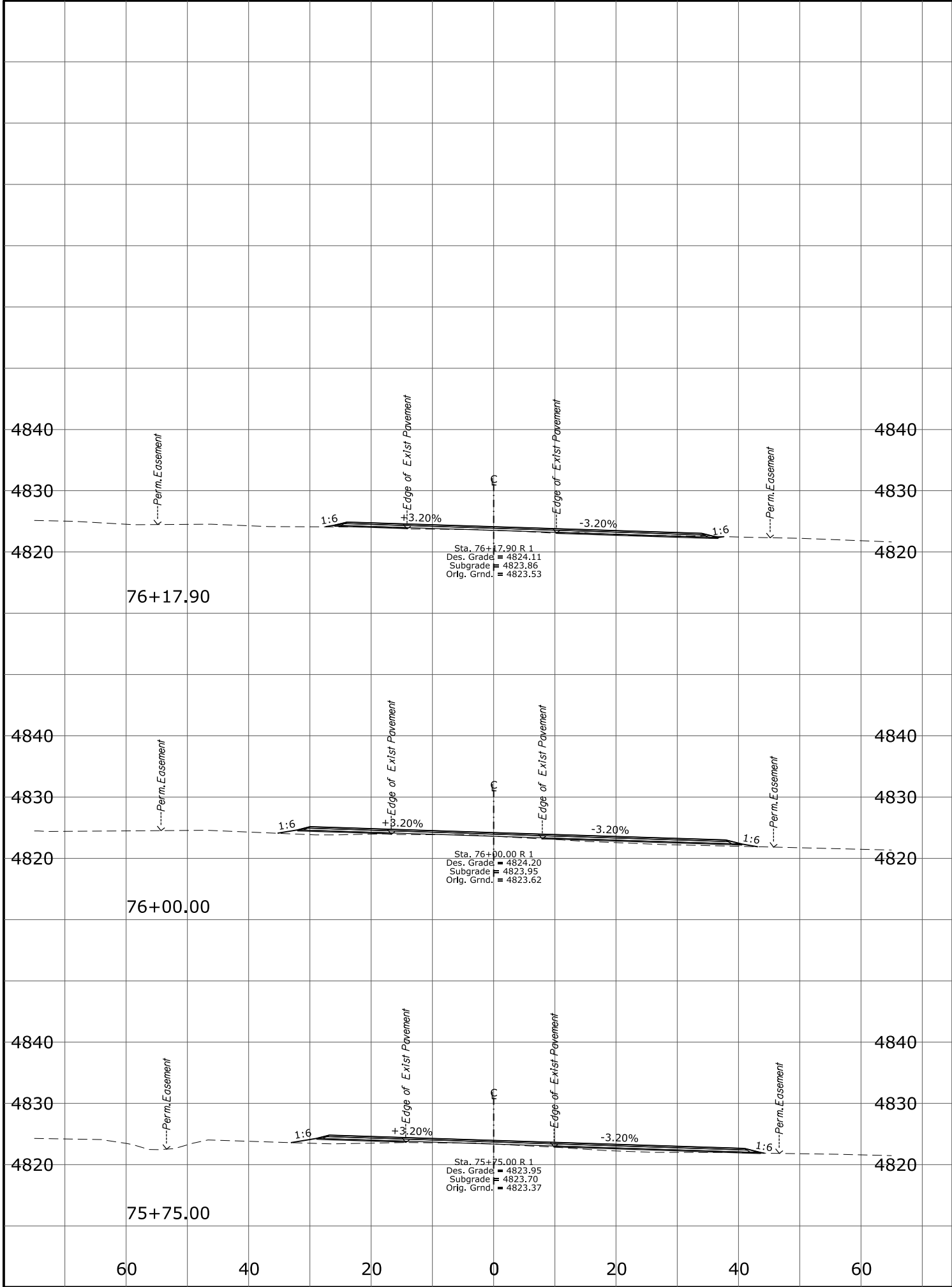
OPTION X

STATE	PROJECT	SHEET NUMBER
NM	NM FLAP 159(1) CATWALK ACCESS ROAD	X31

User: Stacy.Dicicco
7/30/2021 10:43:58 AM N:\NM\159(1)\Roadway\CADD_Sheets\X-ML_Xsec\XSE_OPTION_X.dgn

7/30/2021 10:43:42 AM N:\NM\159(1)\Roadway\CADD_Sheets\X-ML_Xsec\XSE_OPTION_X.dgn User: Stacy.Dicicco

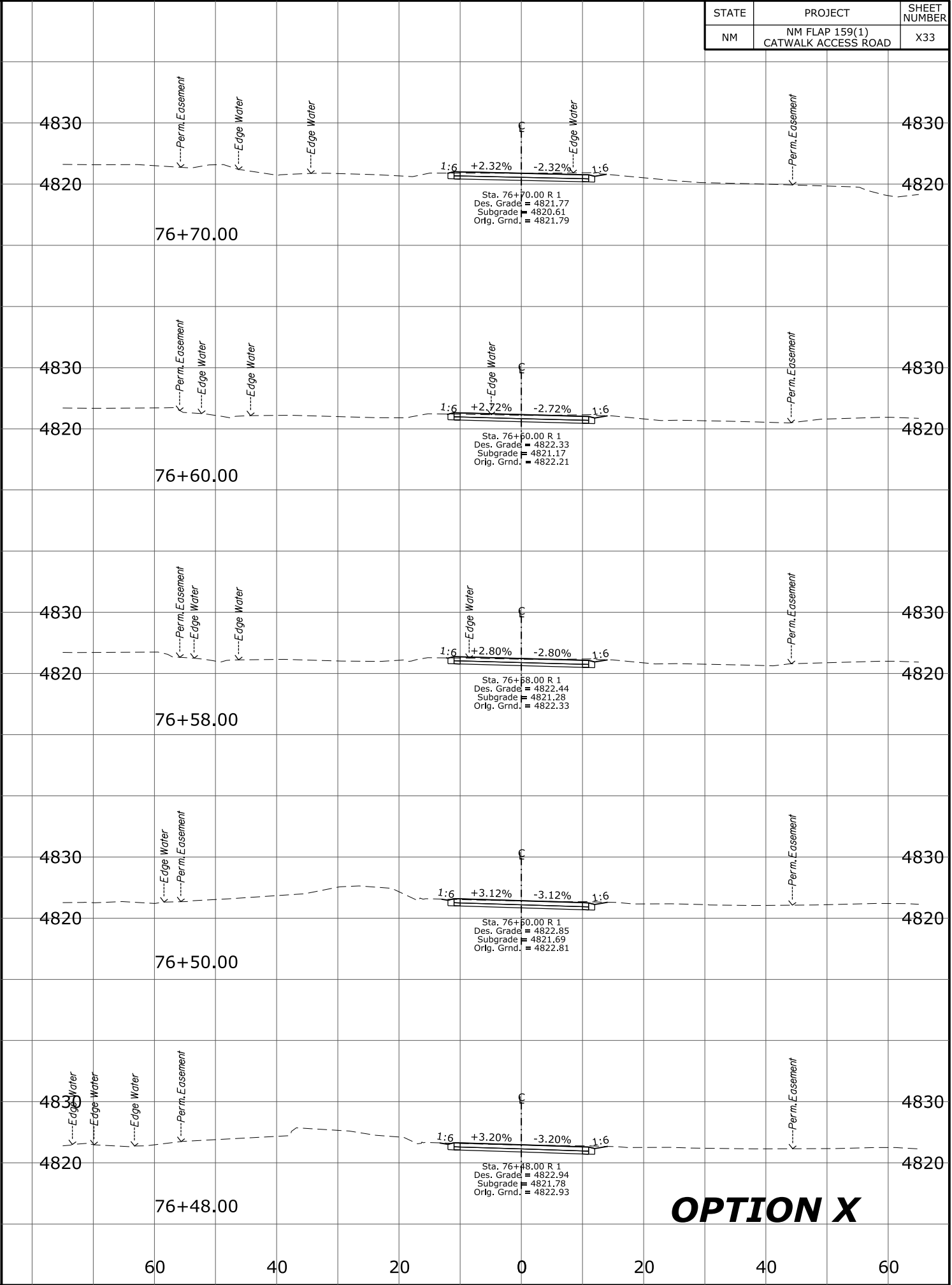
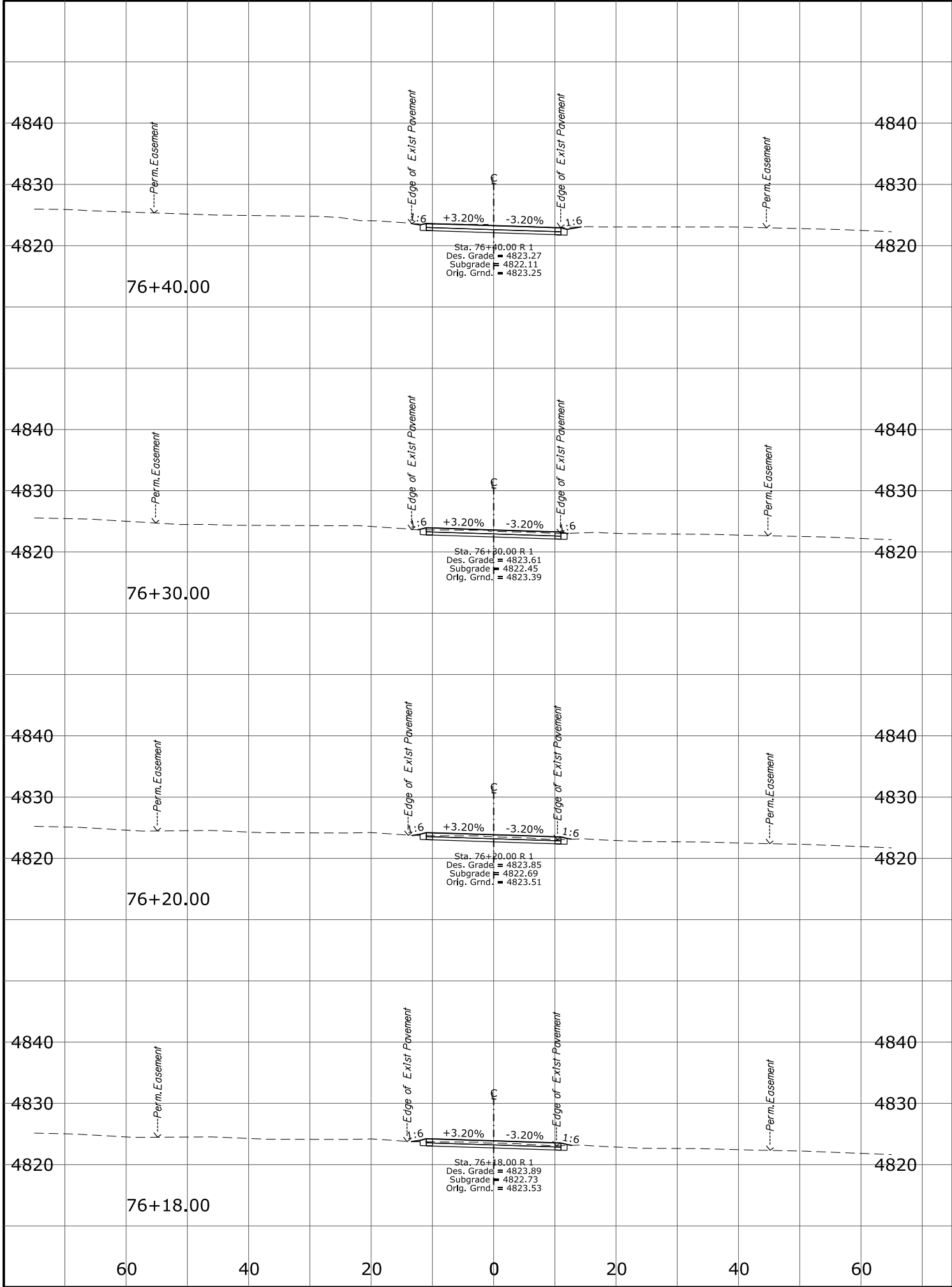
STATE	PROJECT	SHEET NUMBER
NM	NM FLAP 159(1) CATWALK ACCESS ROAD	X32



OPTION X

7/30/2021 10:43:43 AM N:\NM\159(1)\Roadway\CADD_Sheets\X-ML_Xsec\XSE_OPTION_X.dgn User: Stacy.Dicicco

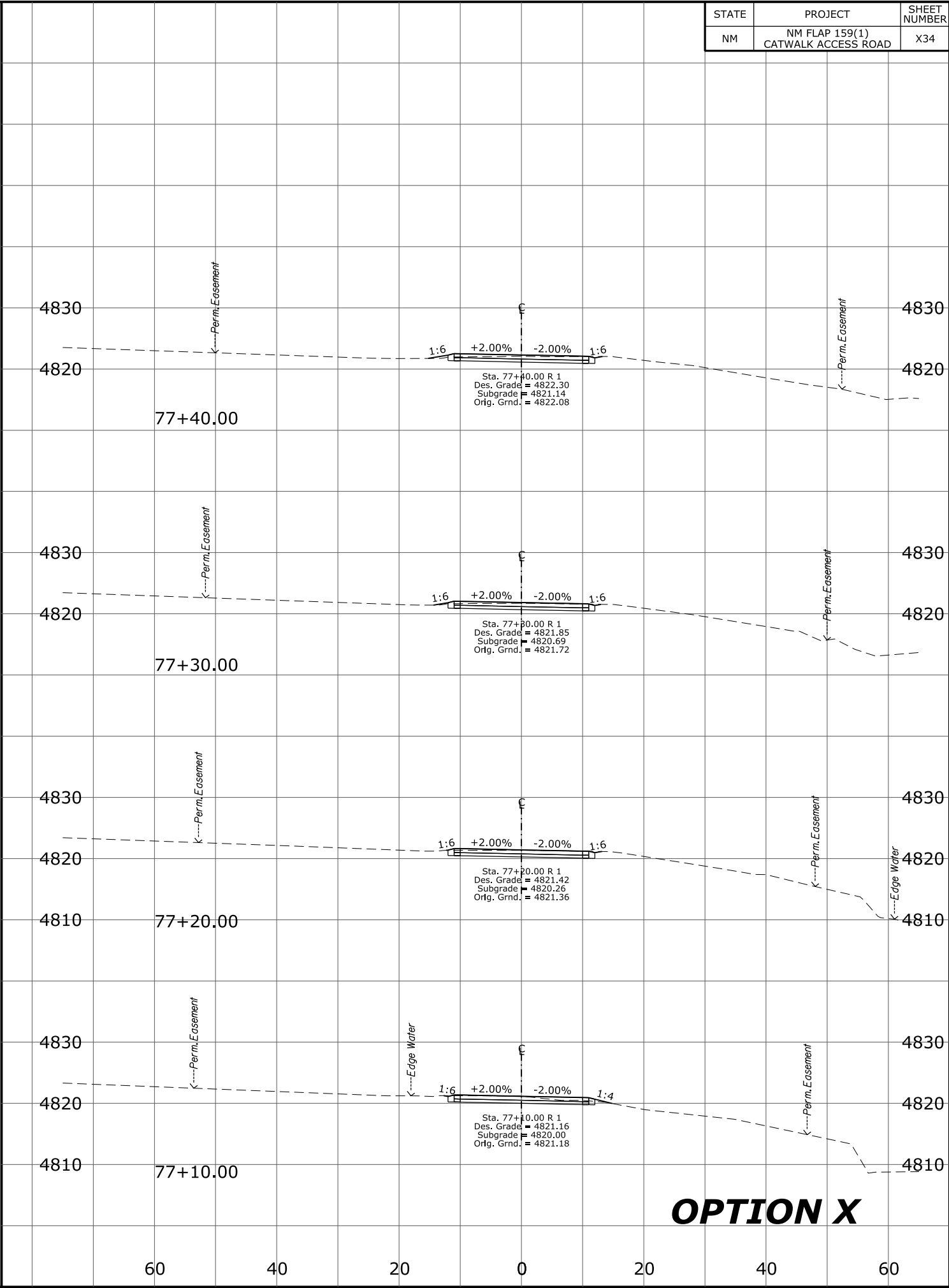
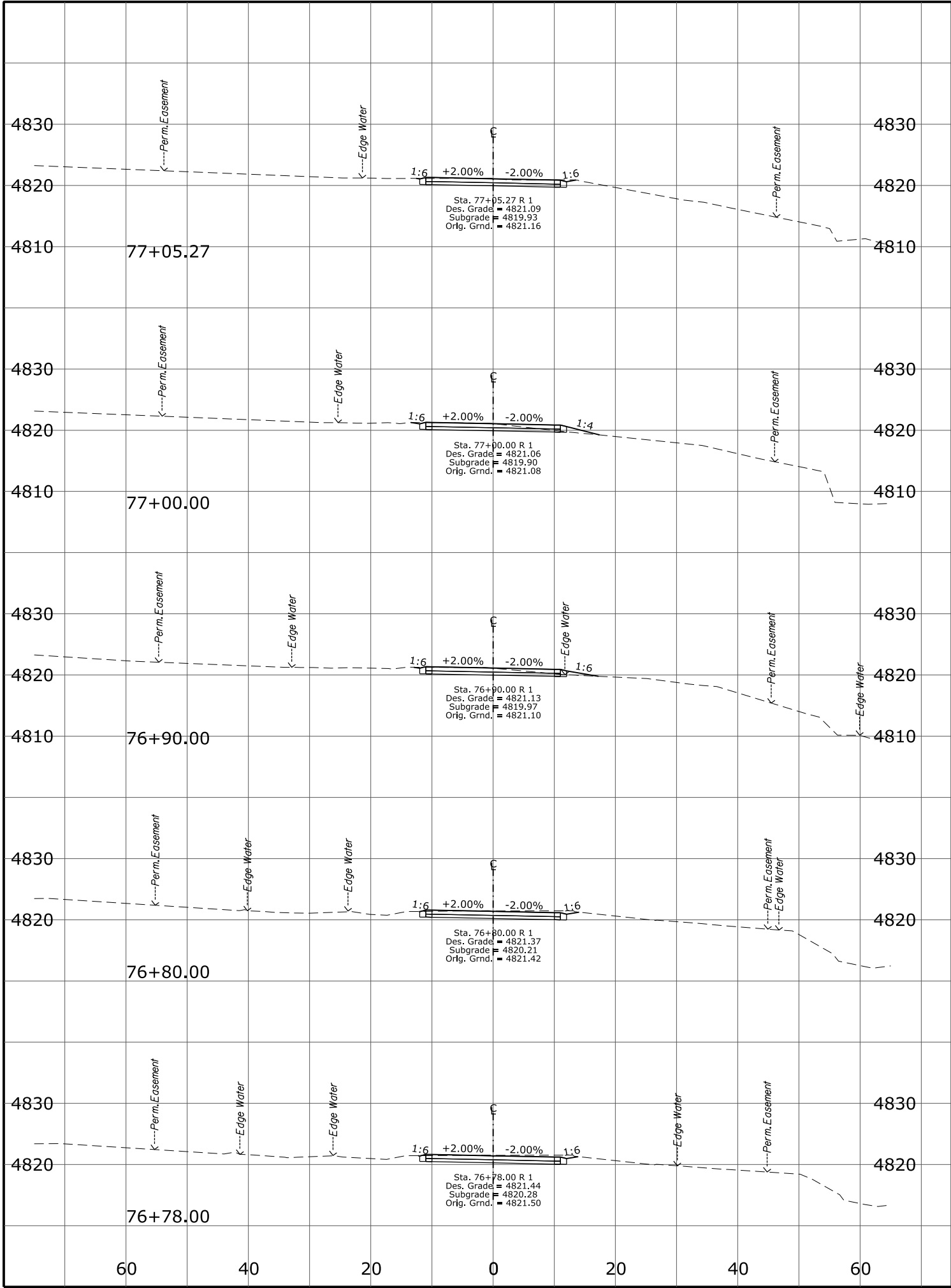
STATE	PROJECT	SHEET NUMBER
NM	NM FLAP 159(1) CATWALK ACCESS ROAD	X33



OPTION X

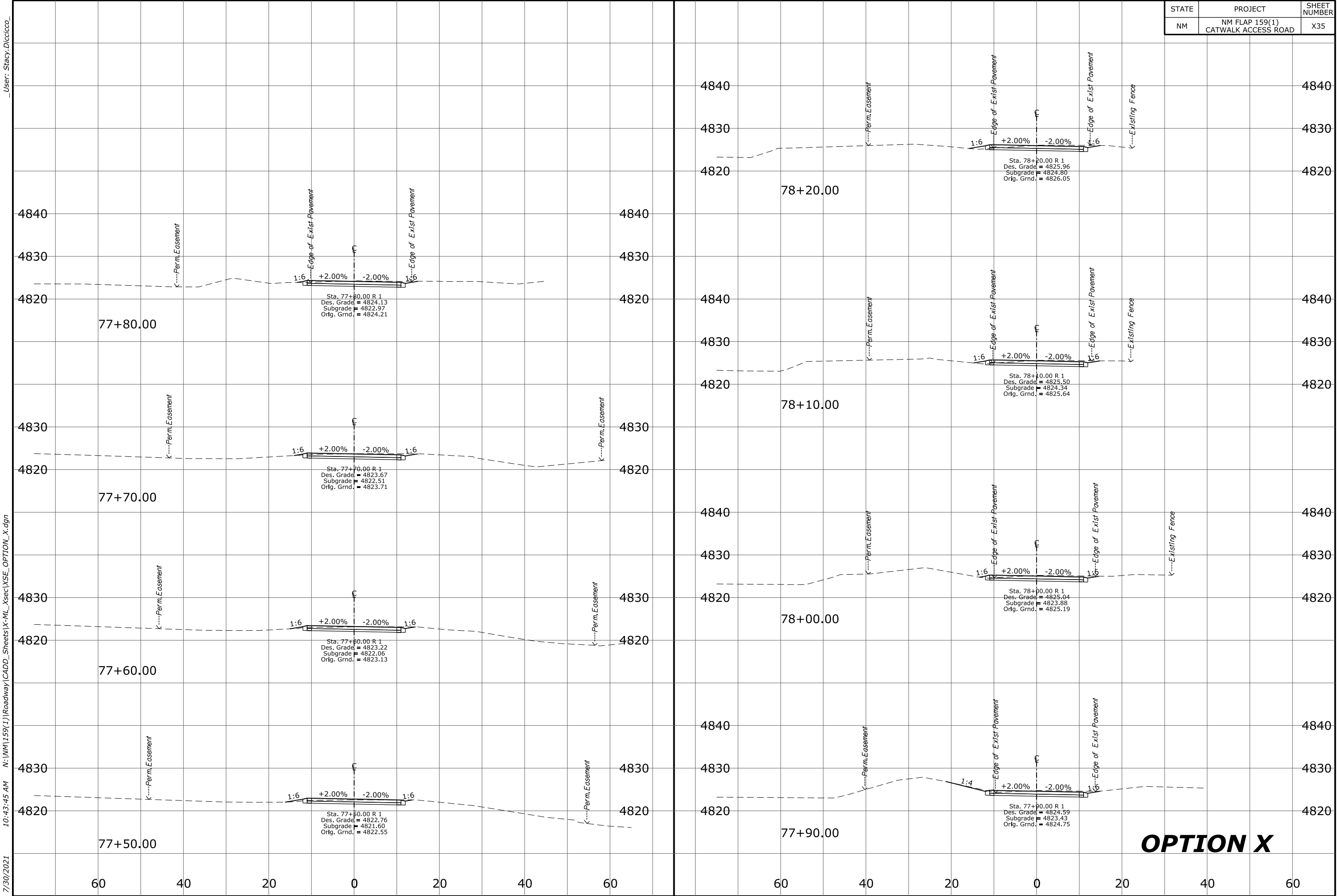
7/30/2021 10:43:44 AM N:\NM\159(1)\Roadway\CADD_Sheets\X-ML_Xsec\XSE_OPTION_X.dgn User: Stacy.Dicicco

STATE	PROJECT	SHEET NUMBER
NM	NM FLAP 159(1) CATWALK ACCESS ROAD	X34



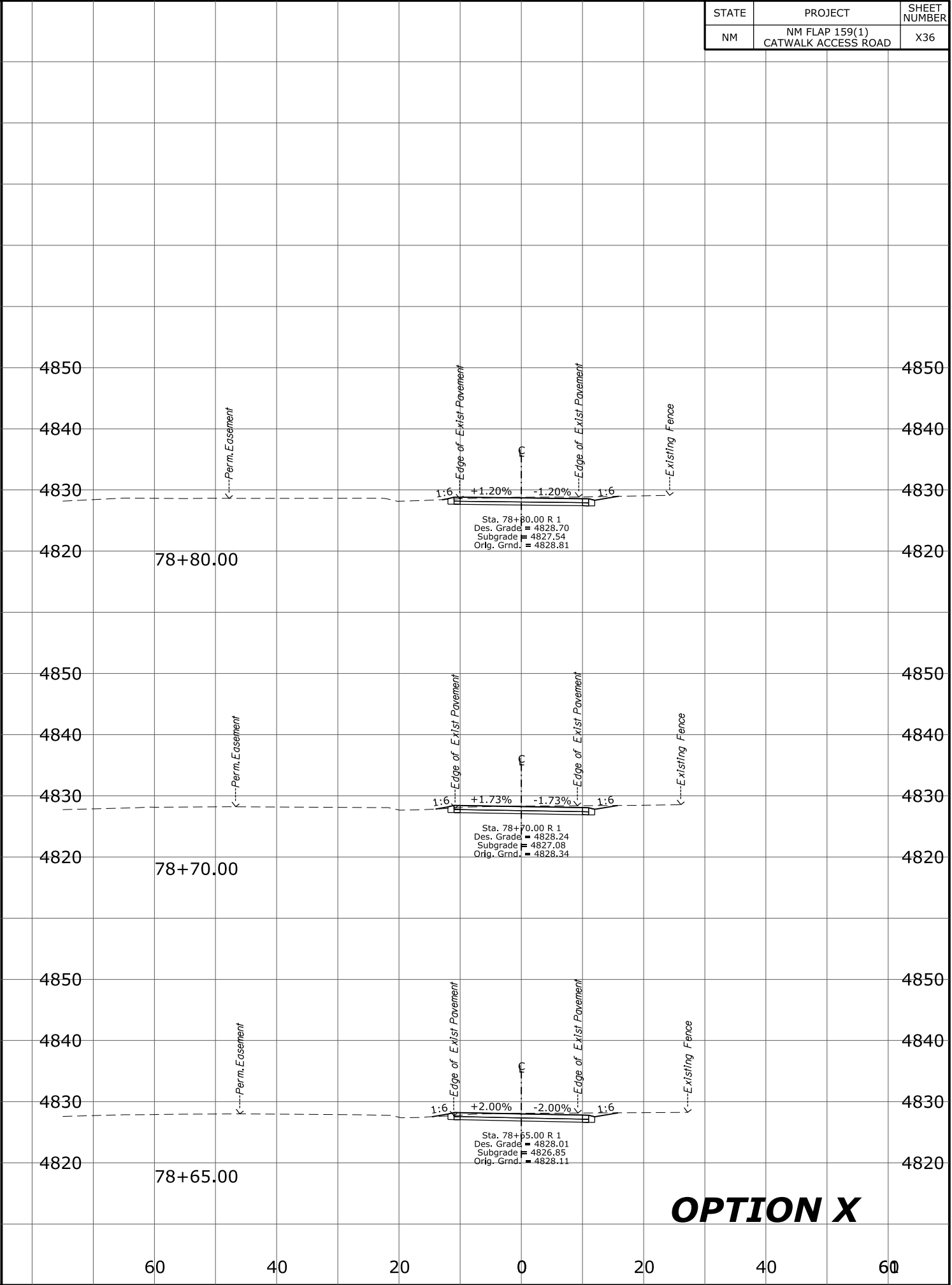
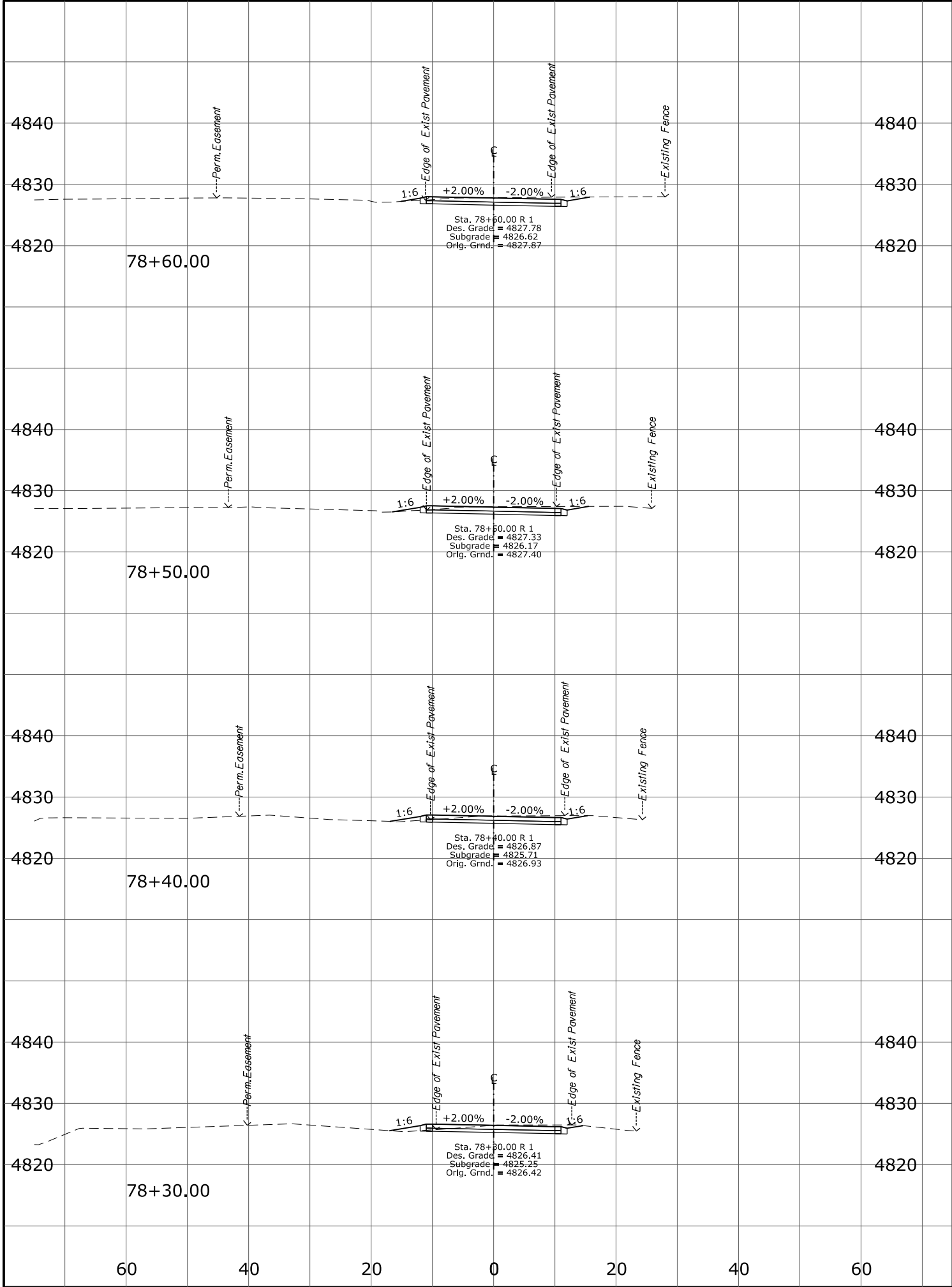
OPTION X

STATE	PROJECT	SHEET NUMBER
NM	NM FLAP 159(1) CATWALK ACCESS ROAD	X35



7/30/2021 10:43:46 AM N:\NM\159(1)\Roadway\CADD_Sheets\X-ML_Xsec\XSE_OPTION_X.dgn User: Stacy.Dicicco

STATE	PROJECT	SHEET NUMBER
NM	NM FLAP 159(1) CATWALK ACCESS ROAD	X36

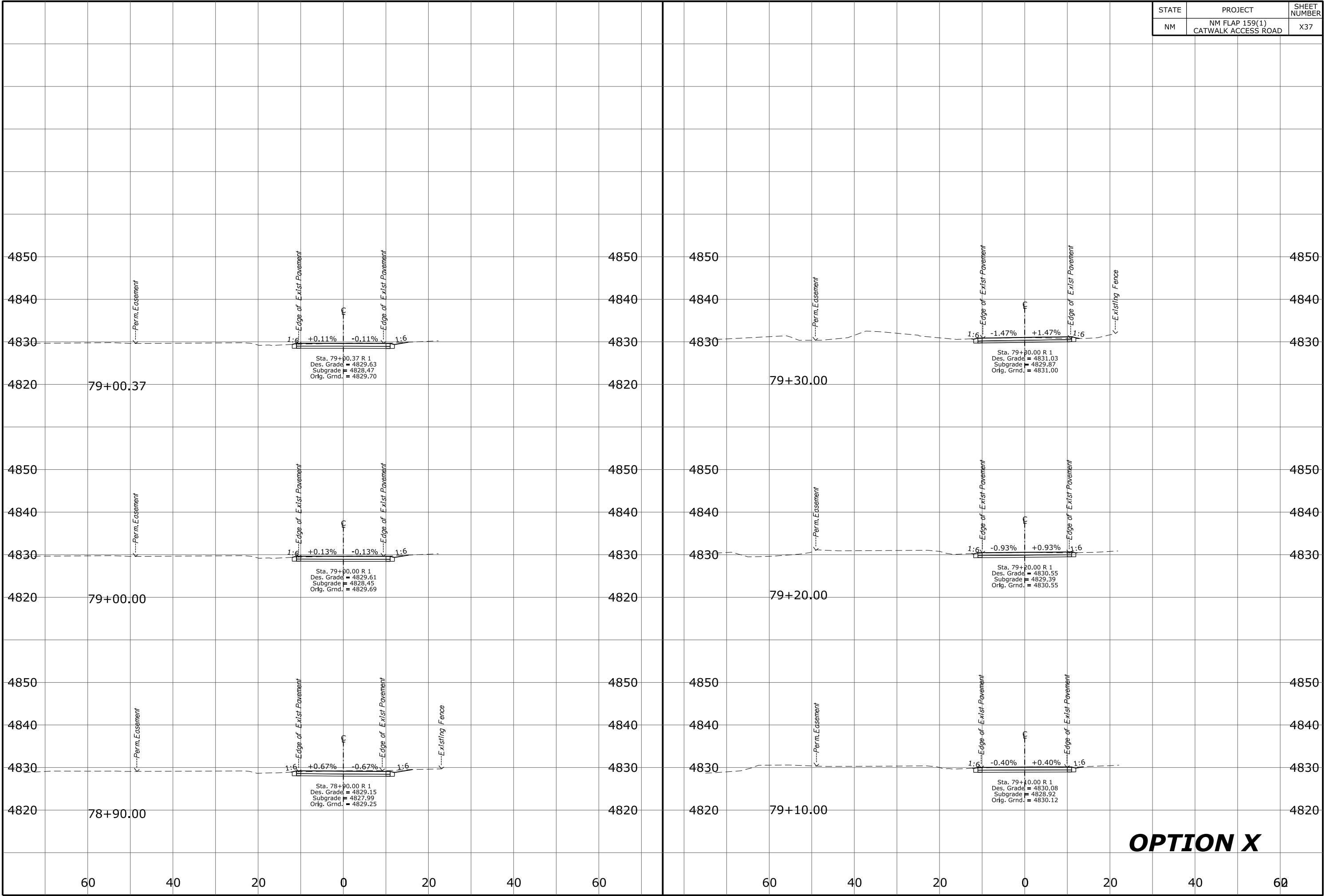


OPTION X

_User: Stacy.Dicicco

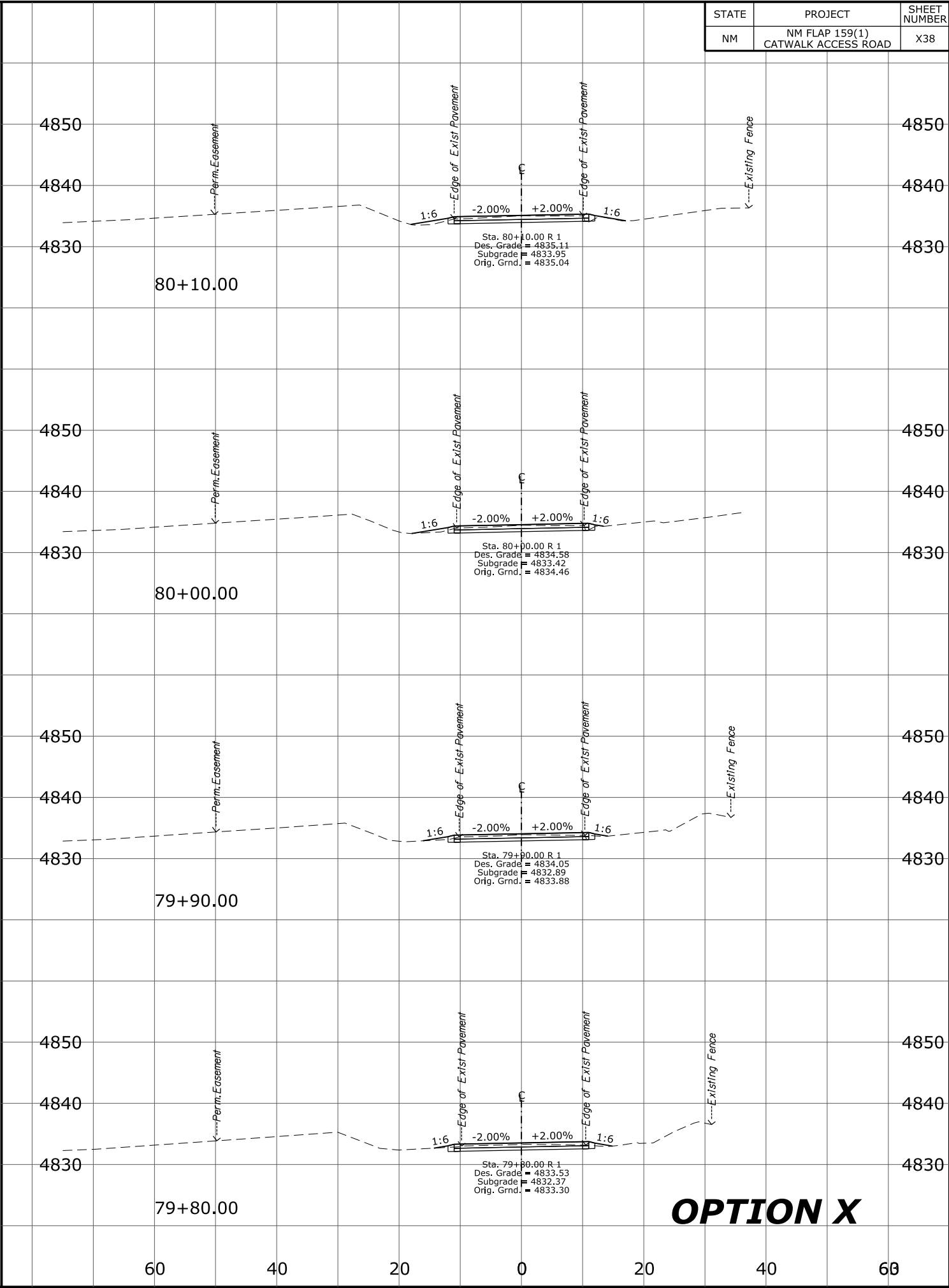
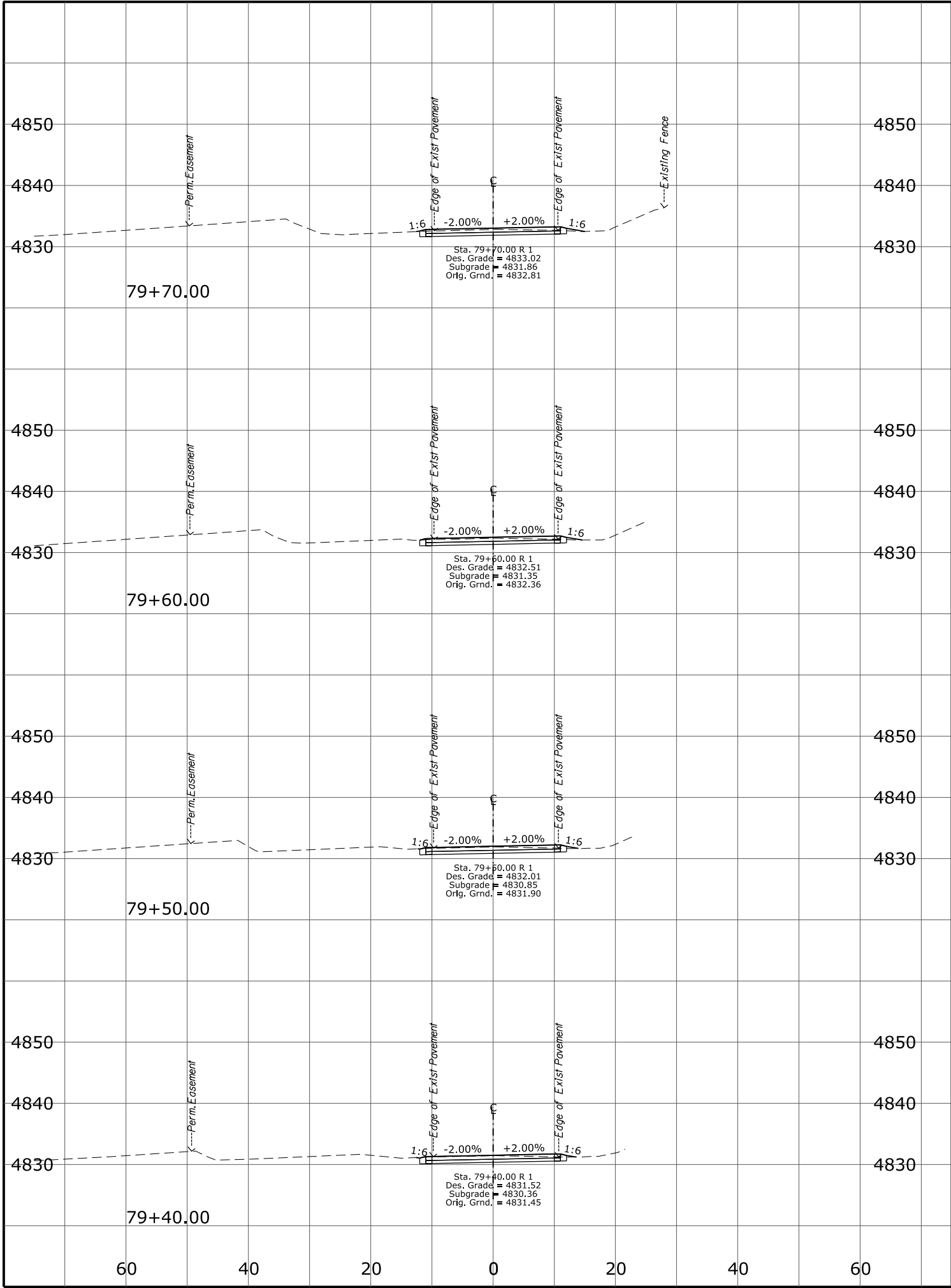
N:\NM\159(1)\Roadway\CADD_Sheets\X-ML_Xsec\XSE_OPTION_X.dgn

7/30/2021 10:43:47 AM



7/30/2021 10:43:48 AM N:\NM\159(1)\Roadway\CADD_Sheets\X-ML_Xsec\XSE_OPTION_X.dgn User: Stacy.Dicicco

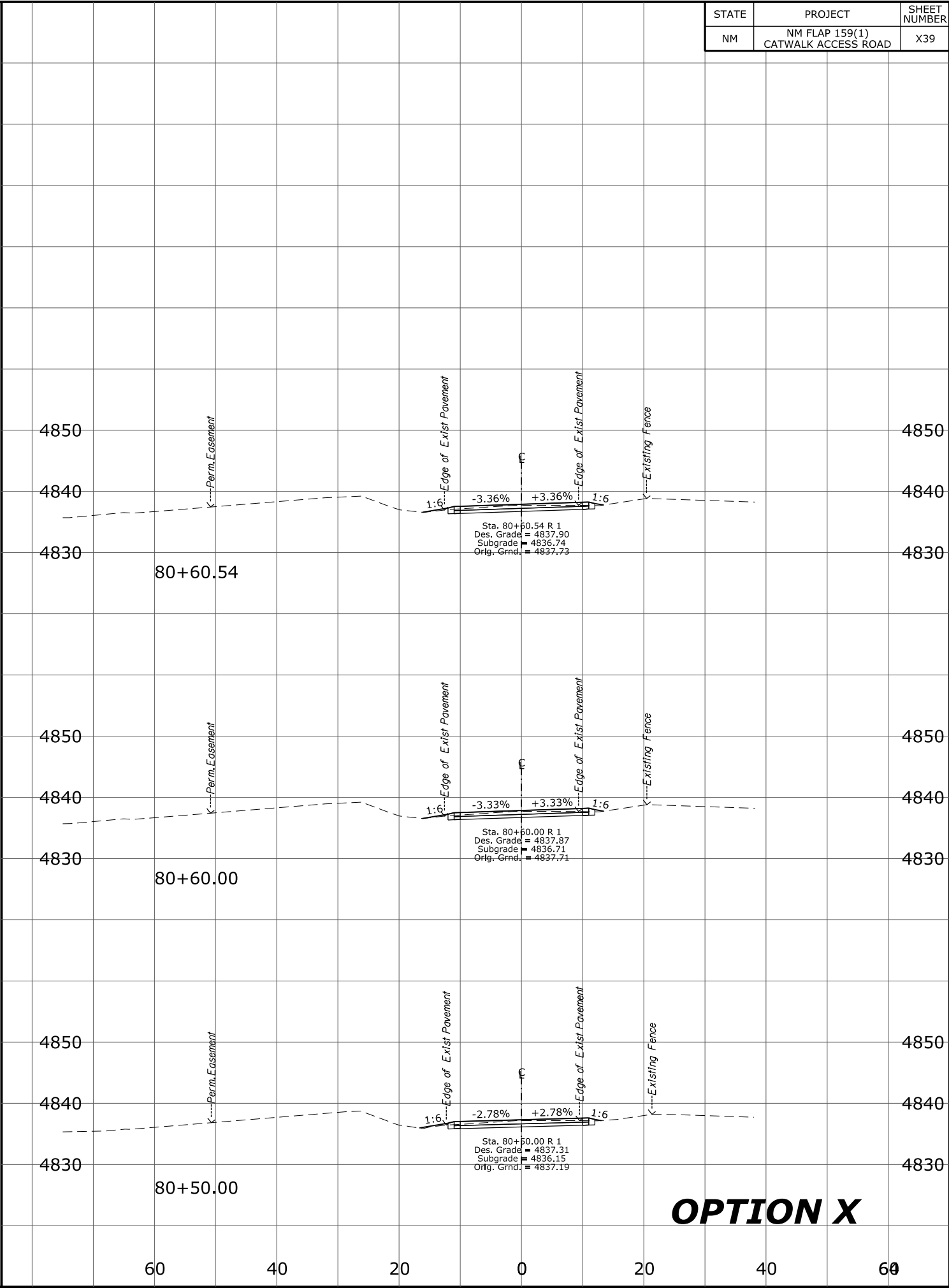
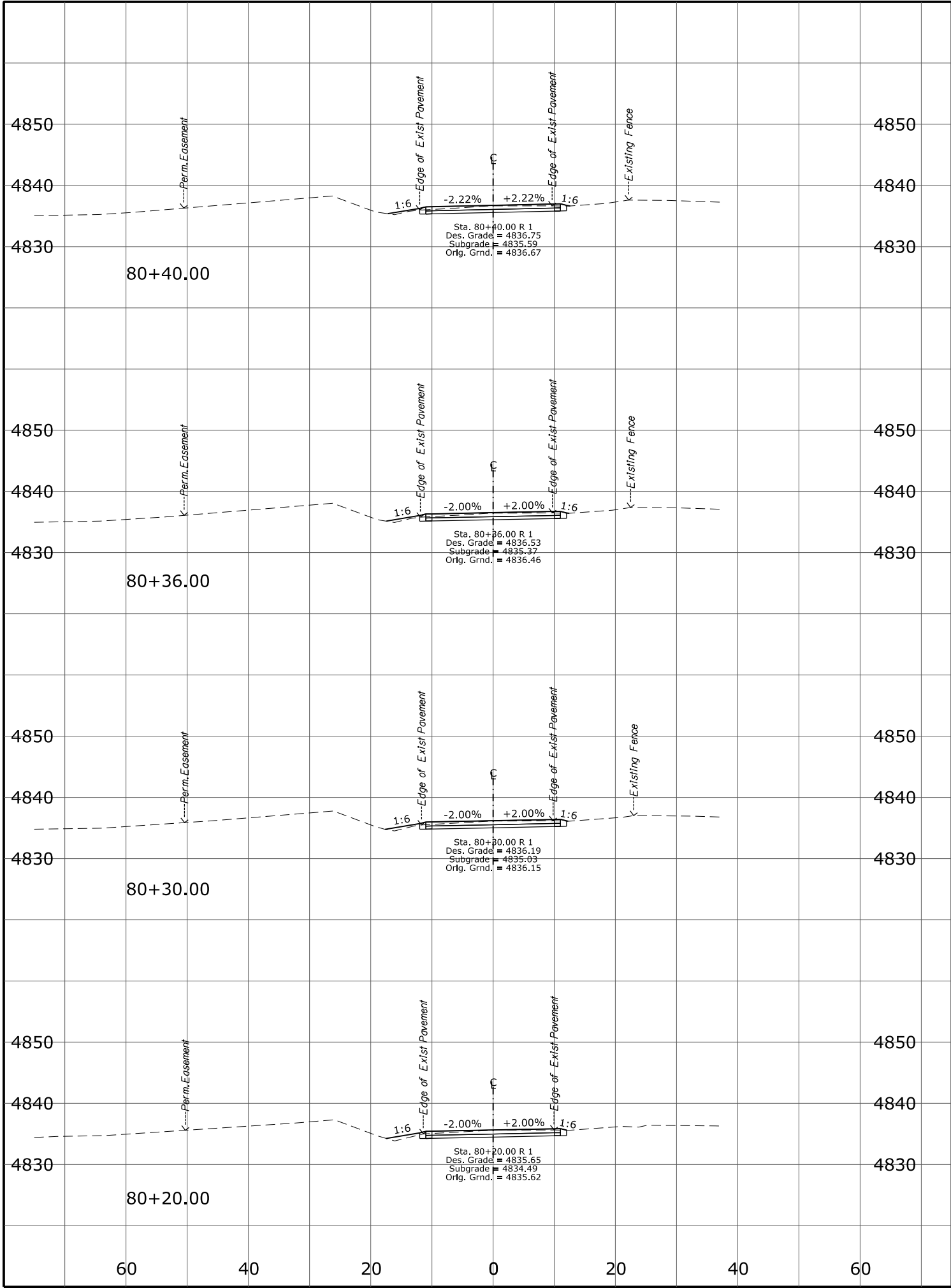
STATE	PROJECT	SHEET NUMBER
NM	NM FLAP 159(1) CATWALK ACCESS ROAD	X38



OPTION X

7/30/2021 10:43:50 AM N:\NM\159(1)\Roadway\CADD_Sheets\X-ML_Xsec\XSE_OPTION_X.dgn User: Stacy.Dicicco

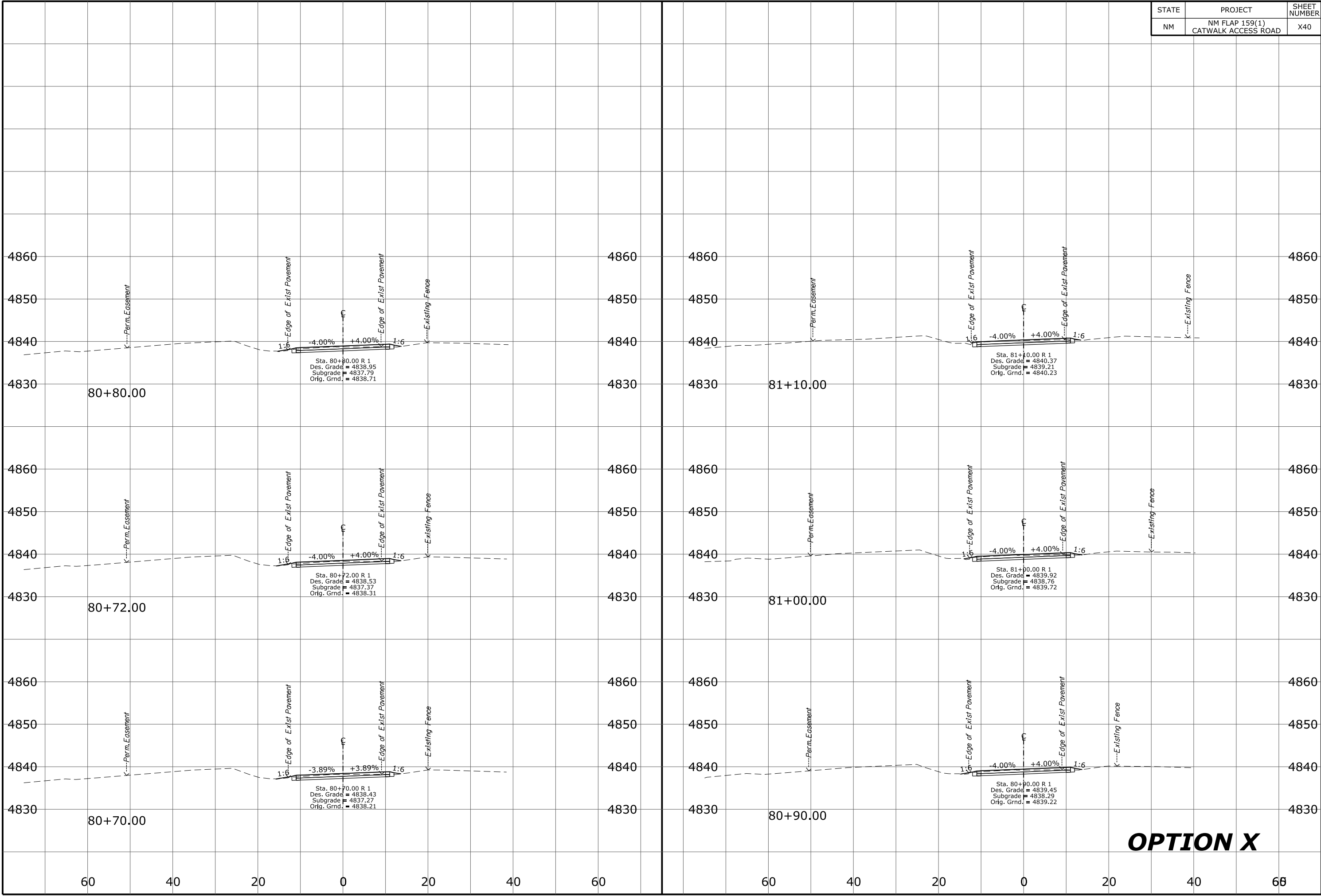
STATE	PROJECT	SHEET NUMBER
NM	NM FLAP 159(1) CATWALK ACCESS ROAD	X39



User: Stacy.Dicicco

7/30/2021 10:43:51 AM N:\NM\159(1)\Roadway\CADD_Sheets\X-ML_Xsec\XSE_OPTION_X.dgn

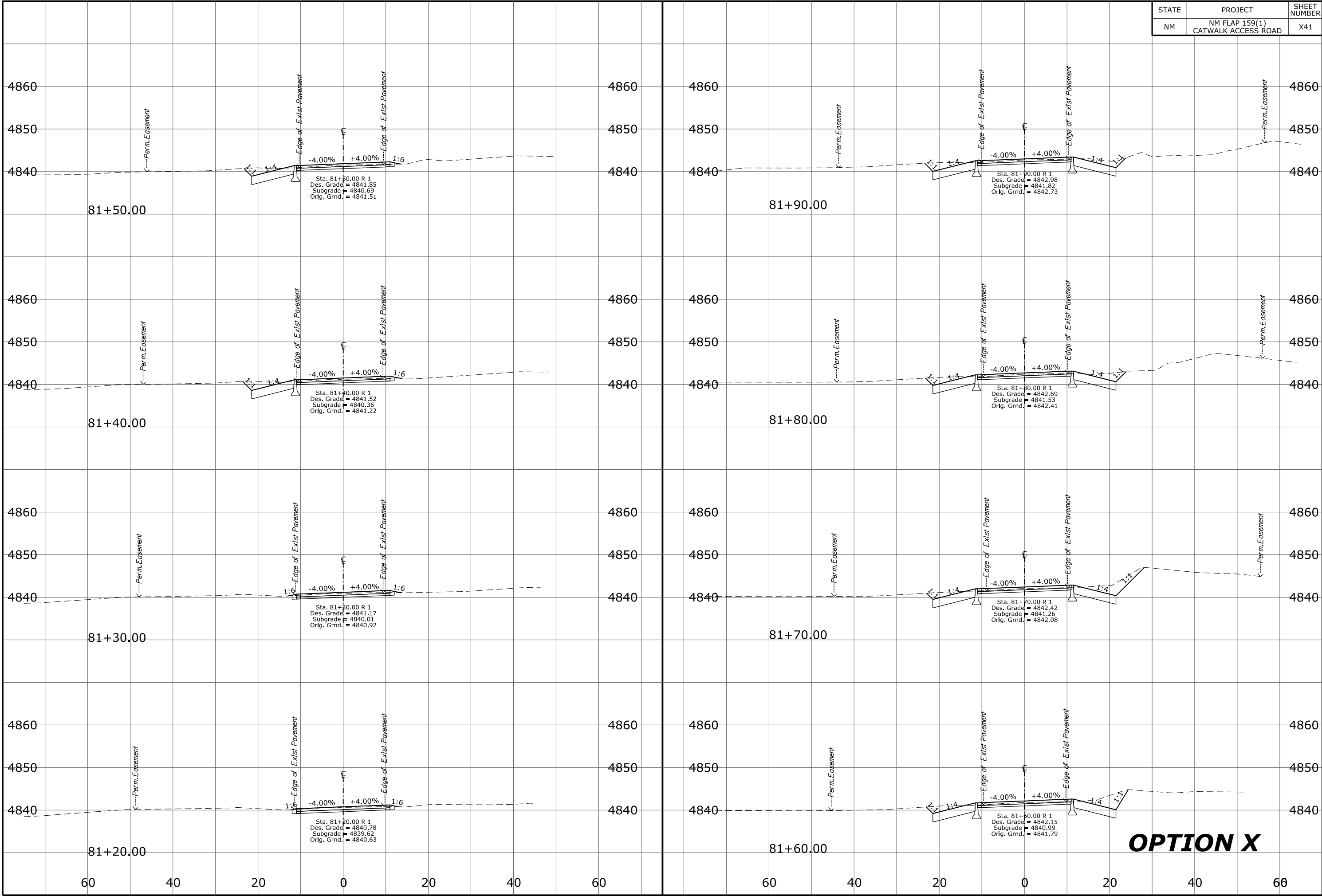
STATE	PROJECT	SHEET NUMBER
NM	NM FLAP 159(1) CATWALK ACCESS ROAD	X40



OPTION X

7/30/2021 10:43:52 AM N:\NM\159(1)\Roadway\CADD_Sheets\X-ML_Xsec\XSE_OPTION_X.dgn User: Stacy.Dicicco

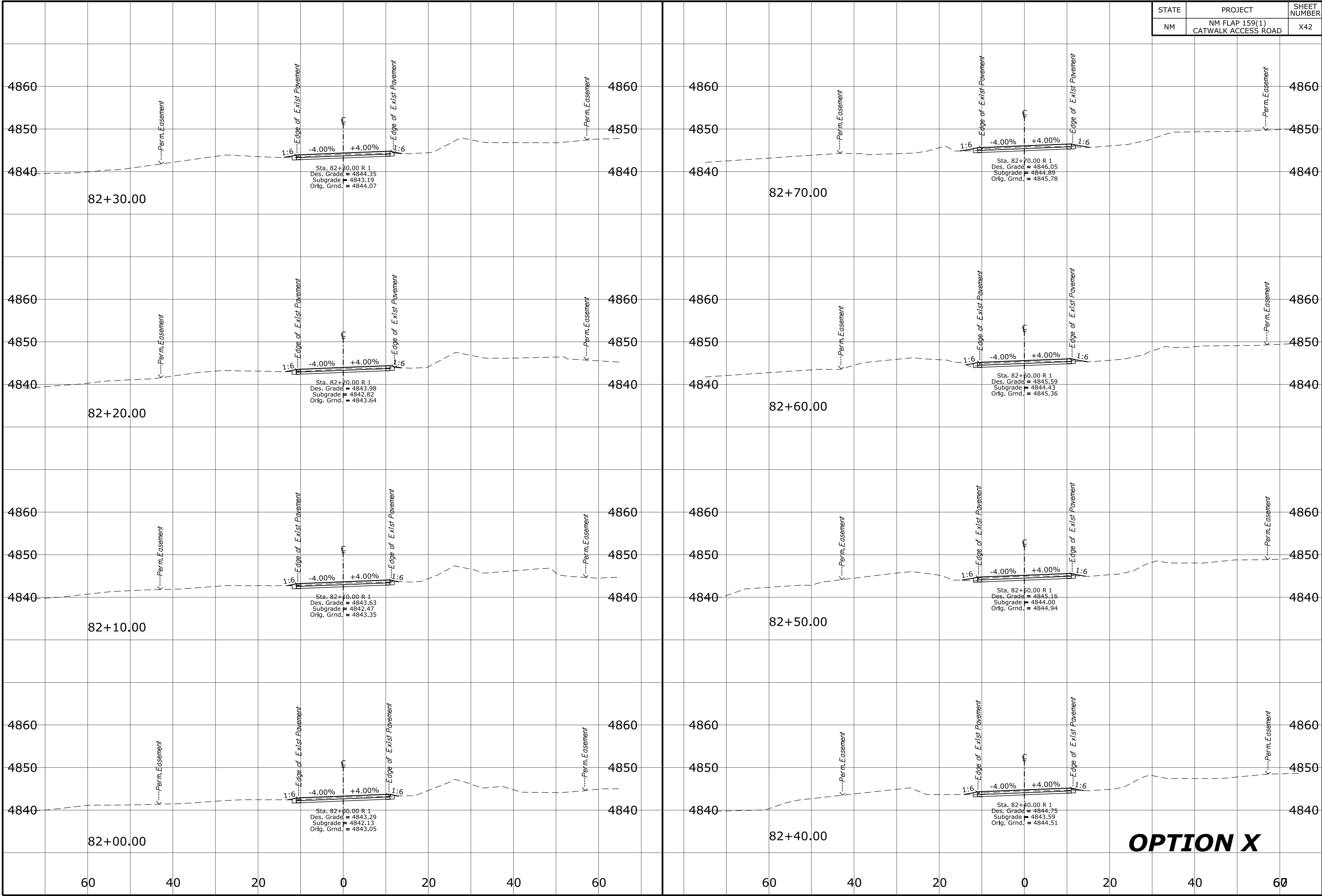
STATE	PROJECT	SHEET NUMBER
NM	NM FLAP 159(1) CATWALK ACCESS ROAD	X41



OPTION X

7/30/2021 10:43:53 AM N:\NM\159(1)\Roadway\CADD_Sheets\X-ML_Xsec\XSE_OPTION_X.dgn User: Stacy.Dicicco

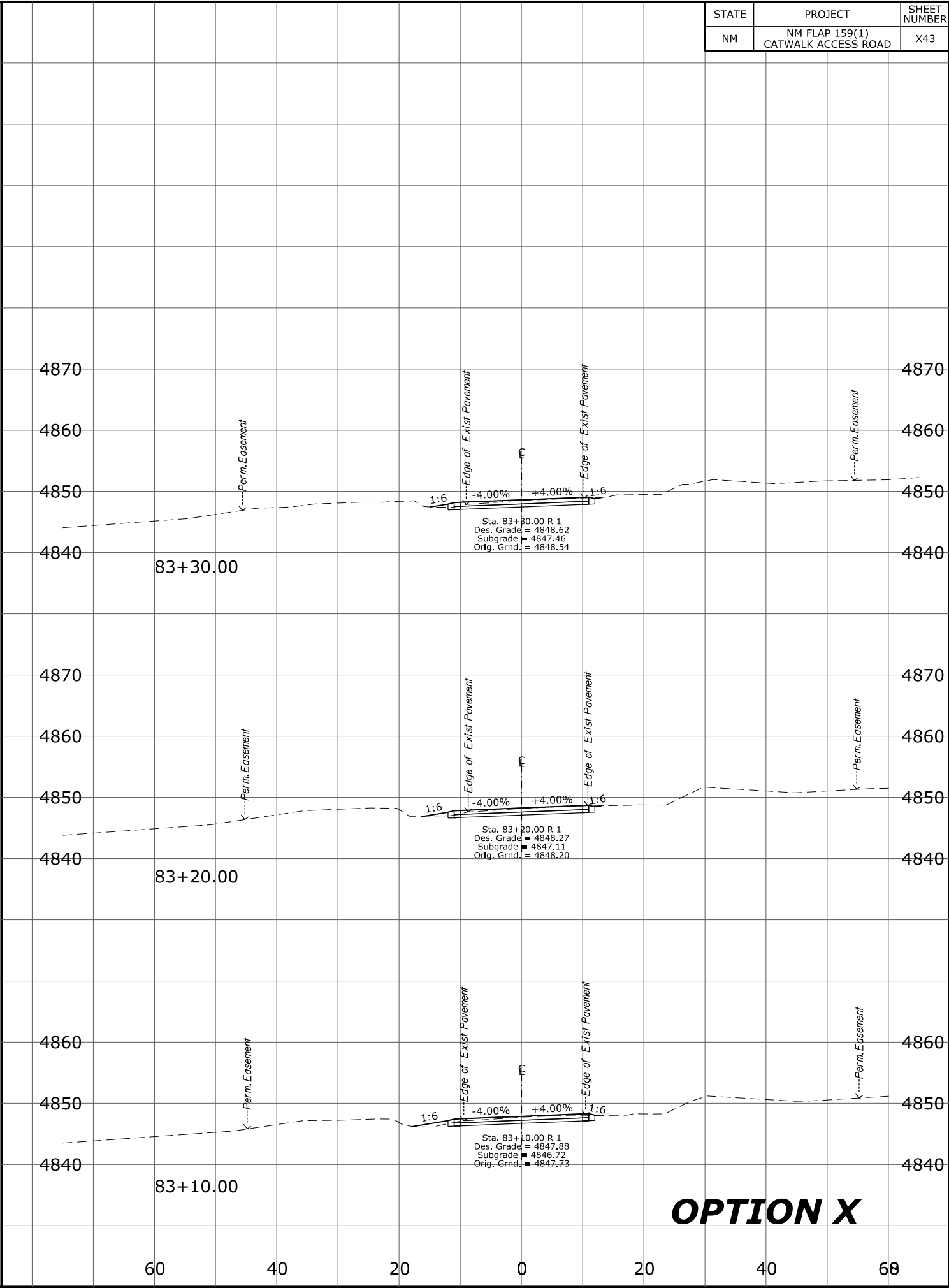
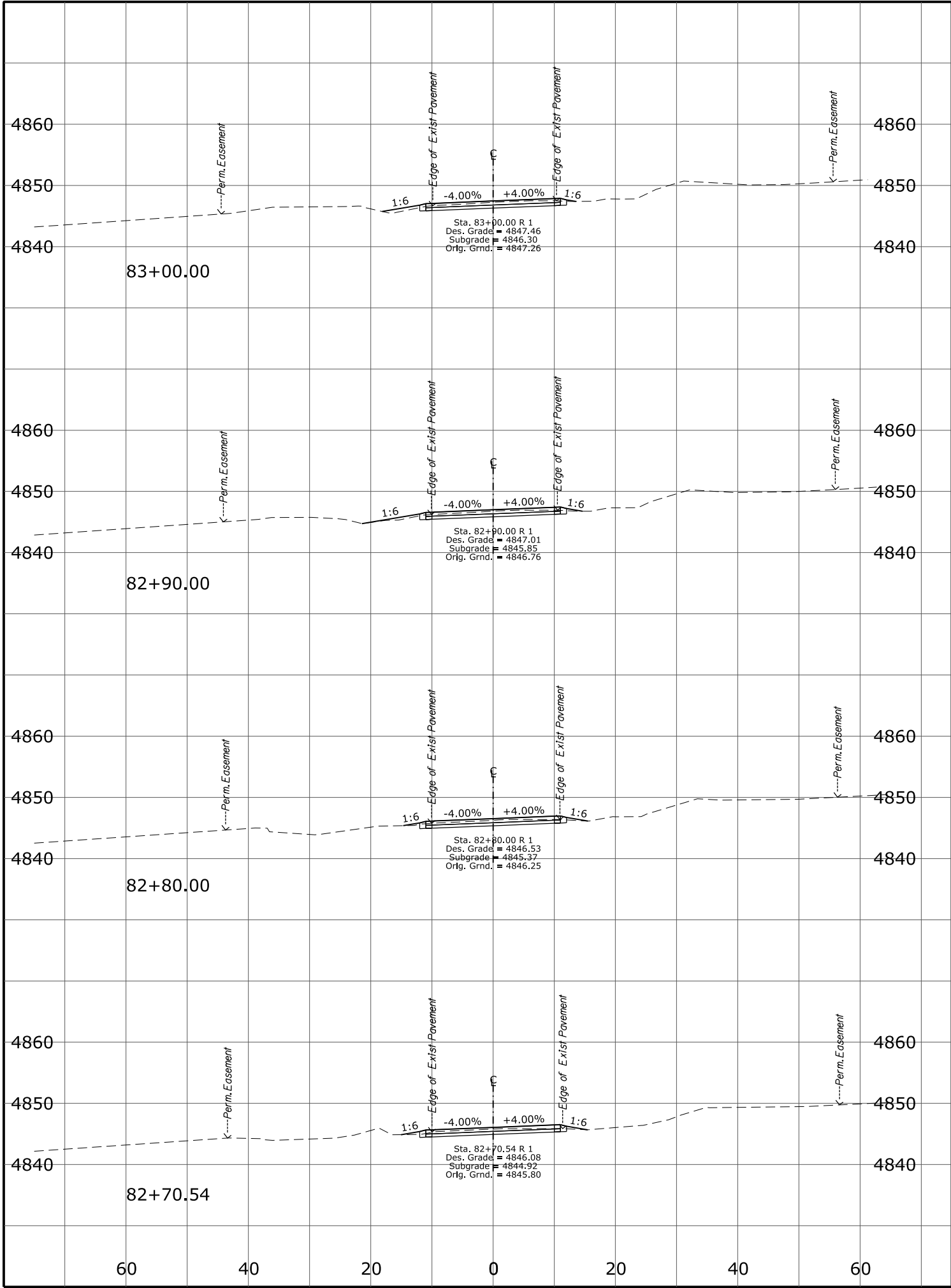
STATE	PROJECT	SHEET NUMBER
NM	NM FLAP 159(1) CATWALK ACCESS ROAD	X42



OPTION X

7/30/2021 10:43:54 AM N:\NM\159(1)\Roadway\CADD_Sheets\X-ML_Xsec\XSE_OPTION_X.dgn User: Stacy.Dicicco

STATE	PROJECT	SHEET NUMBER
NM	NM FLAP 159(1) CATWALK ACCESS ROAD	X43

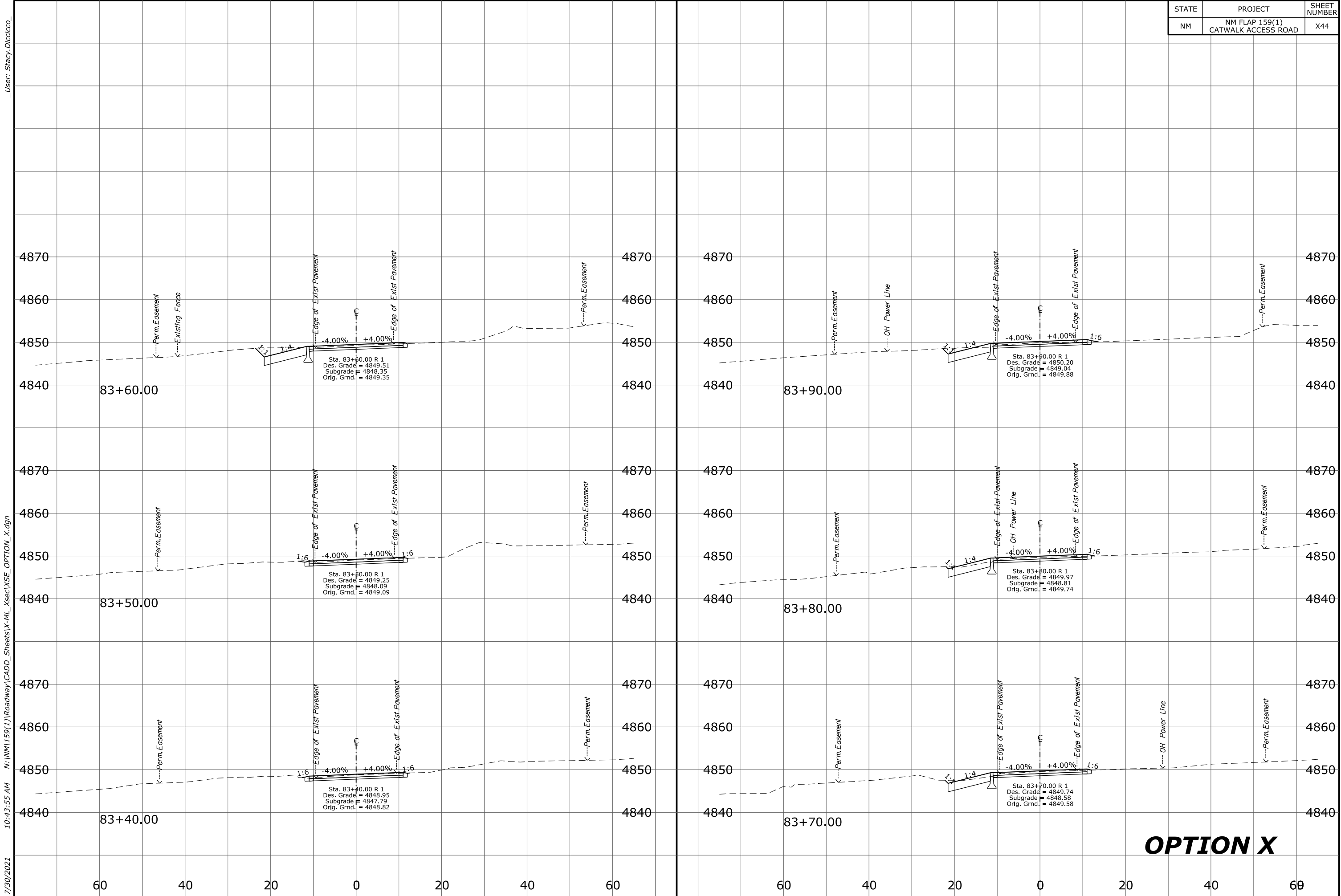


OPTION X

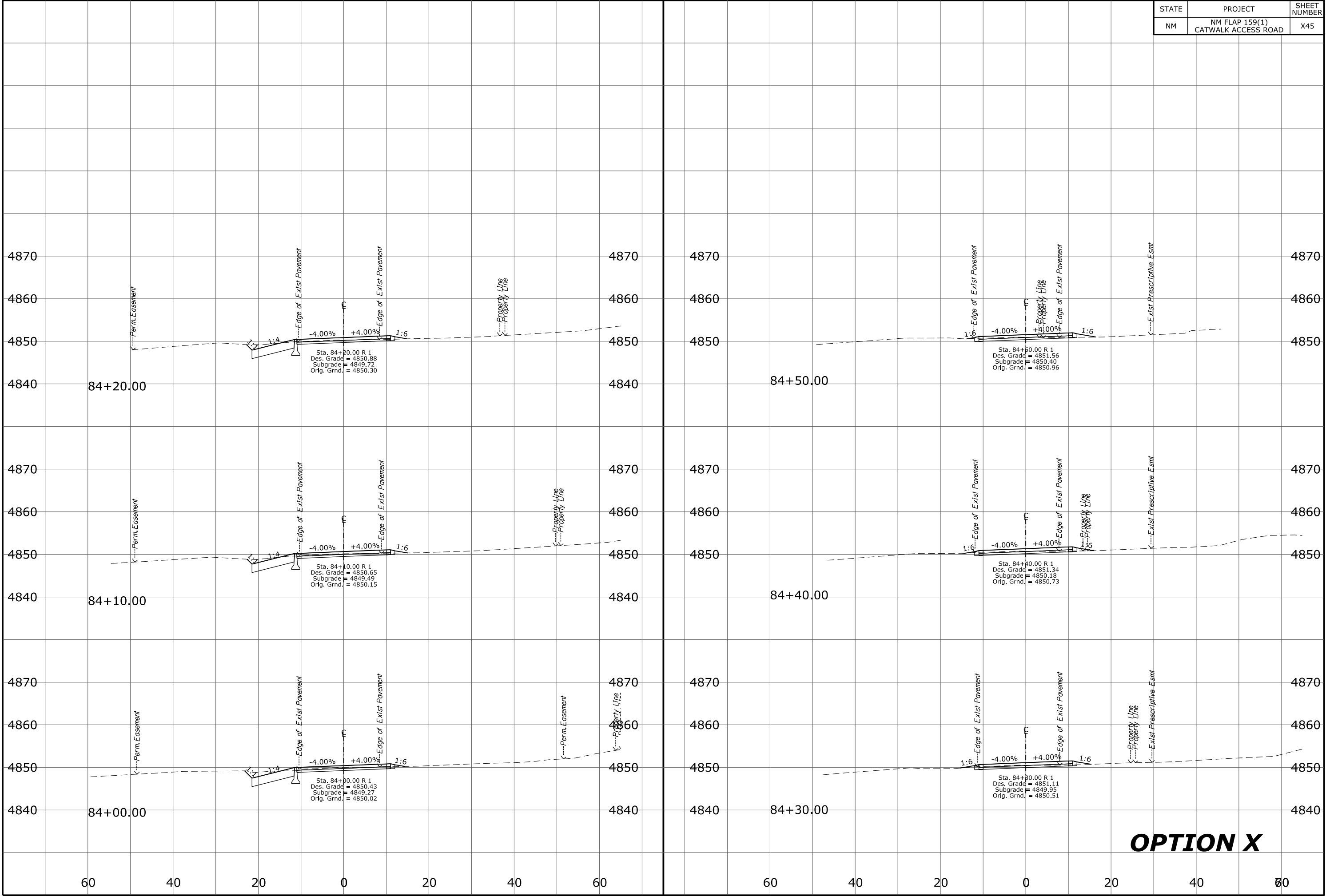
_User: Stacy.Dicicco

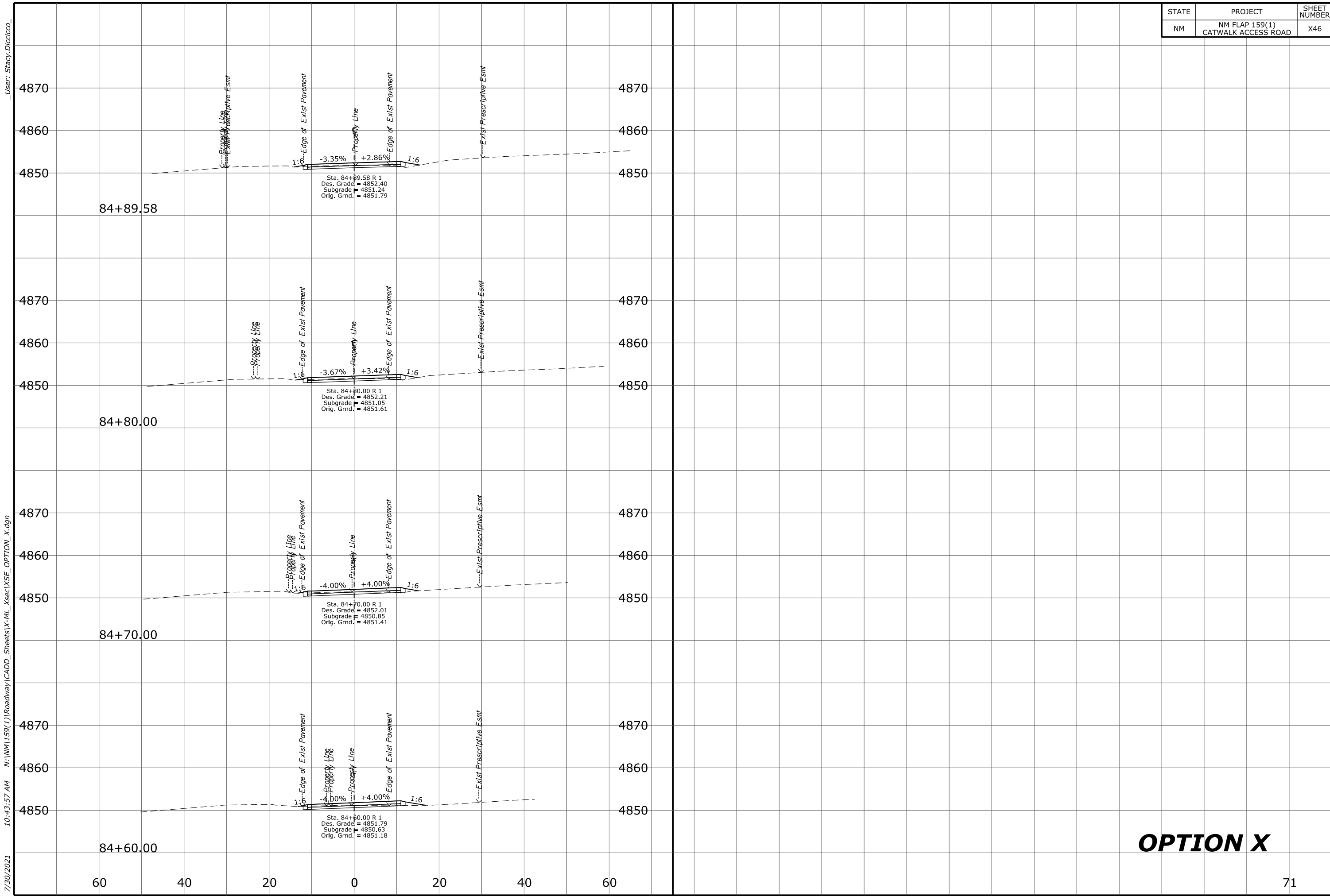
7/30/2021 10:43:55 AM N:\NM\159(1)\Roadway\CADD_Sheets\X-ML_Xsec\XSE_OPTION_X.dgn

STATE	PROJECT	SHEET NUMBER
NM	NM FLAP 159(1) CATWALK ACCESS ROAD	X44



STATE	PROJECT	SHEET NUMBER
NM	NM FLAP 159(1) CATWALK ACCESS ROAD	X45

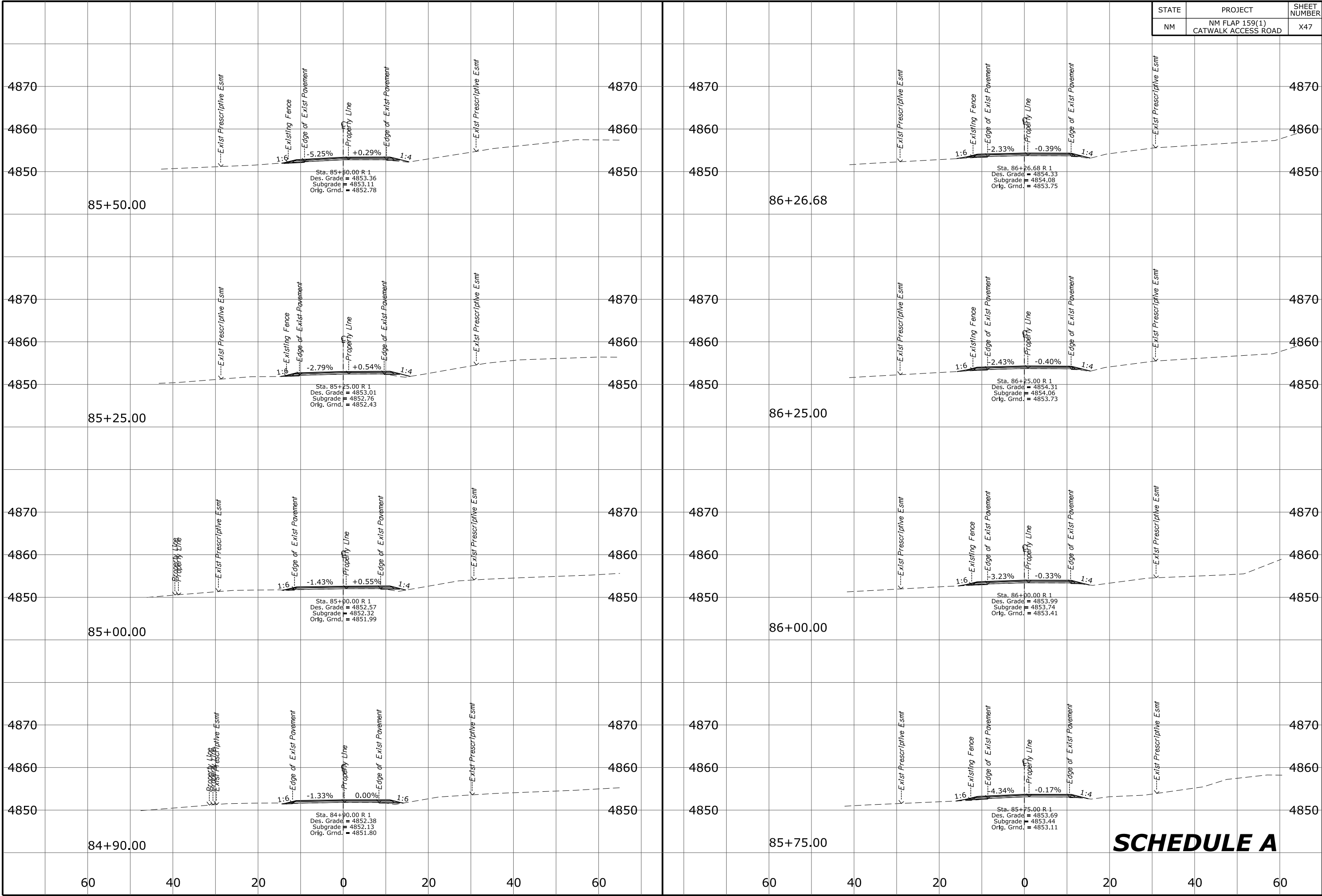




STATE	PROJECT	SHEET NUMBER
NM	NM FLAP 159(1) CATWALK ACCESS ROAD	X46

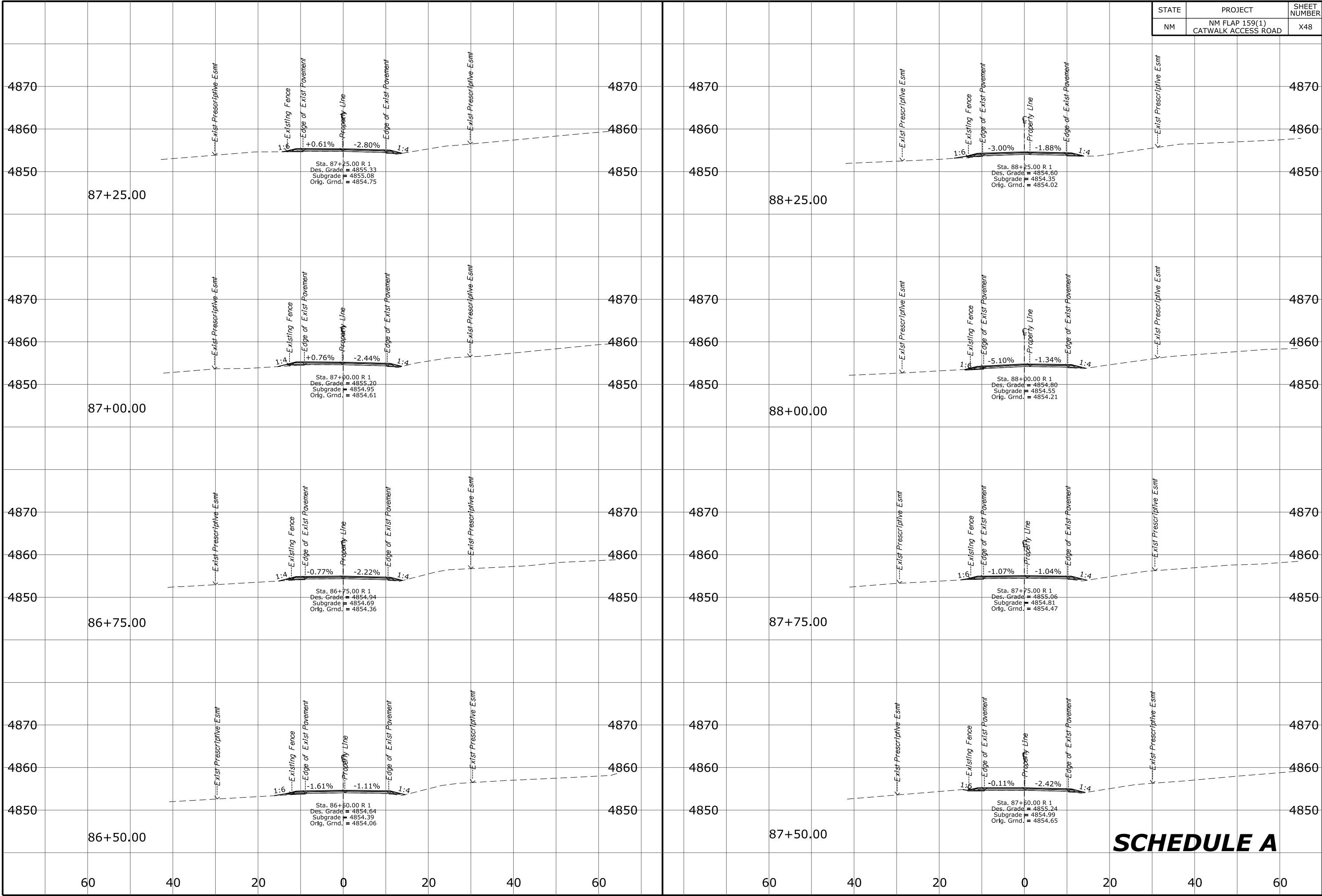
7/30/2021 11:01:13 AM N:\NM\159(1)\Roadway\CADD_Sheets\X-ML_Xsec\XSE_SCHEDULE A_Part_2.dgn _User: Stacy.Dicicco

STATE	PROJECT	SHEET NUMBER
NM	NM FLAP 159(1) CATWALK ACCESS ROAD	X47



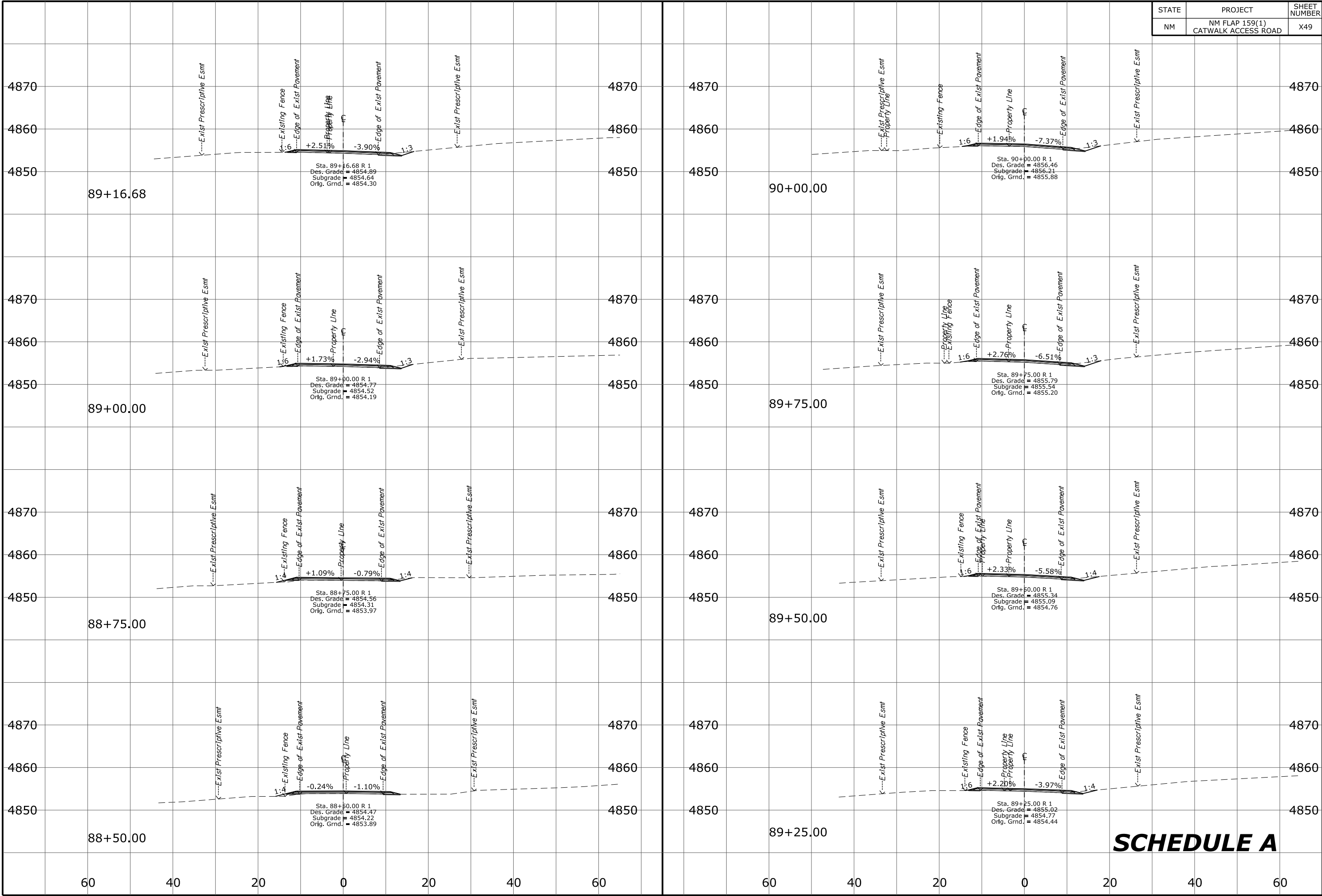
7/30/2021 11:01:17 AM N:\NM\159(1)\Roadway\CADD_Sheets\X-ML_Xsec\XSE_SCHEDULE A_Part_2.dgn User: Stacy.Dicicco

STATE	PROJECT	SHEET NUMBER
NM	NM FLAP 159(1) CATWALK ACCESS ROAD	X48

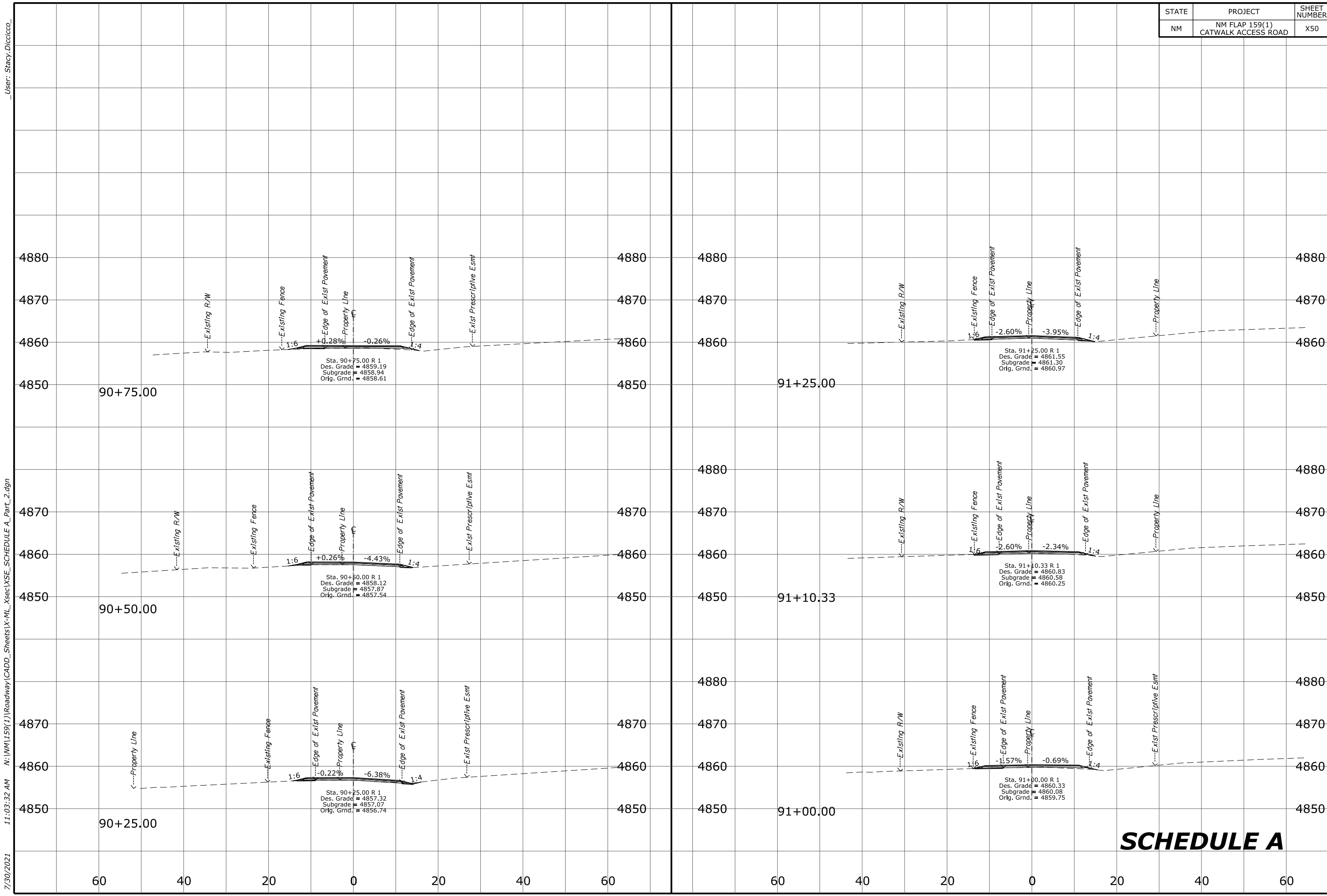


7/30/2021 11:01:22 AM N:\NM\159(1)\Roadway\CADD_Sheets\X-ML_Xsec\XSE_SCHEDULE A_Part_2.dgn User: Stacy.Dicicco

STATE	PROJECT	SHEET NUMBER
NM	NM FLAP 159(1) CATWALK ACCESS ROAD	X49



SCHEDULE A

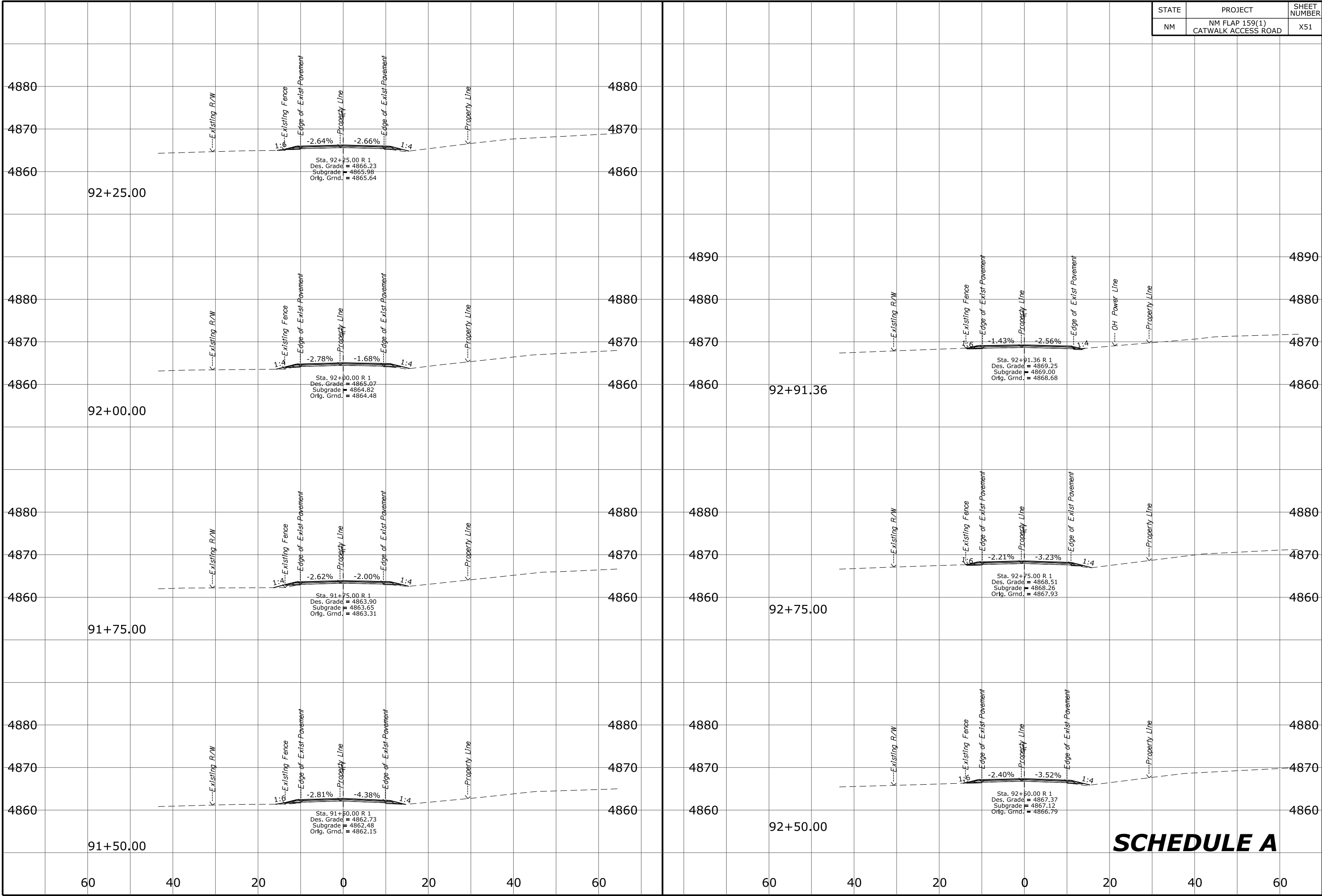


STATE	PROJECT	SHEET NUMBER
NM	NM FLAP 159(1) CATWALK ACCESS ROAD	X50

SCHEDULE A

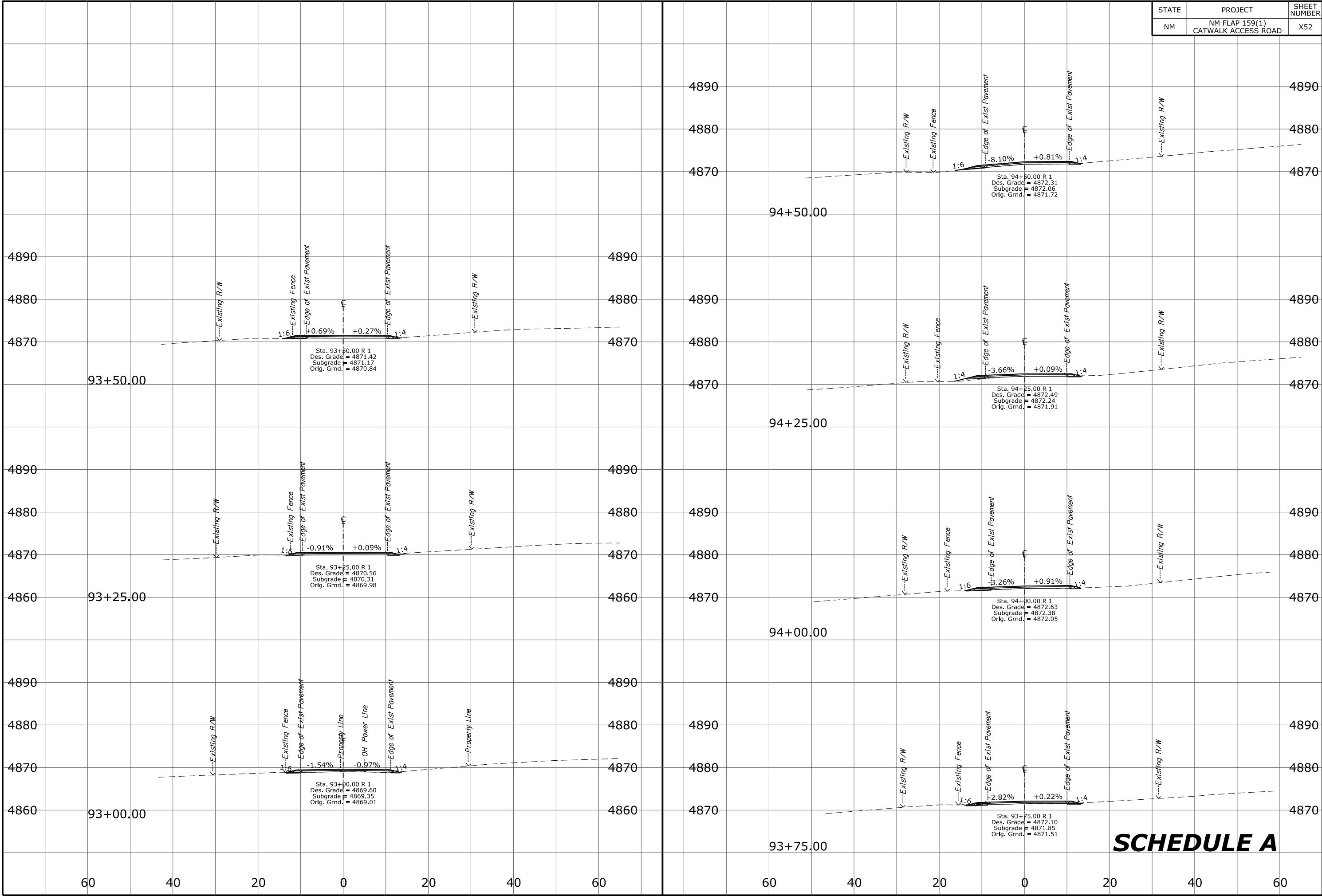
7/30/2021 11:01:26 AM N:\NM\159(1)\Roadway\CADD_Sheets\X-ML_Xsec\XSE_SCHEDULE A_Part_2.dgn User: Stacy.Dicicco

STATE	PROJECT	SHEET NUMBER
NM	NM FLAP 159(1) CATWALK ACCESS ROAD	X51



7/30/2021 11:01:31 AM N:\NM\159(1)\Roadway\CADD_Sheets\X-ML_Xsec\XSE_SCHEDULE A_Part_2.dgn User: Stacy.Dicicco

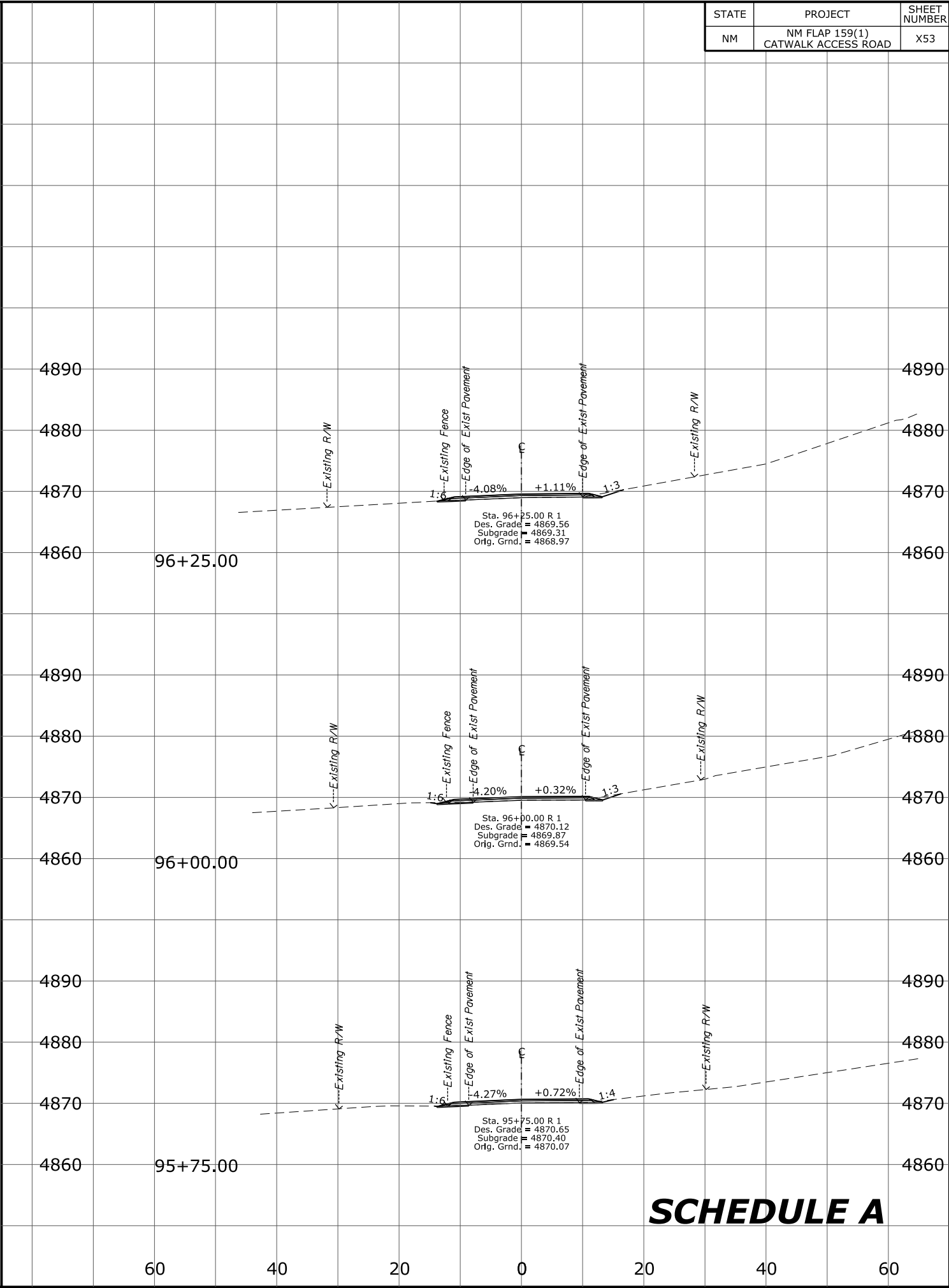
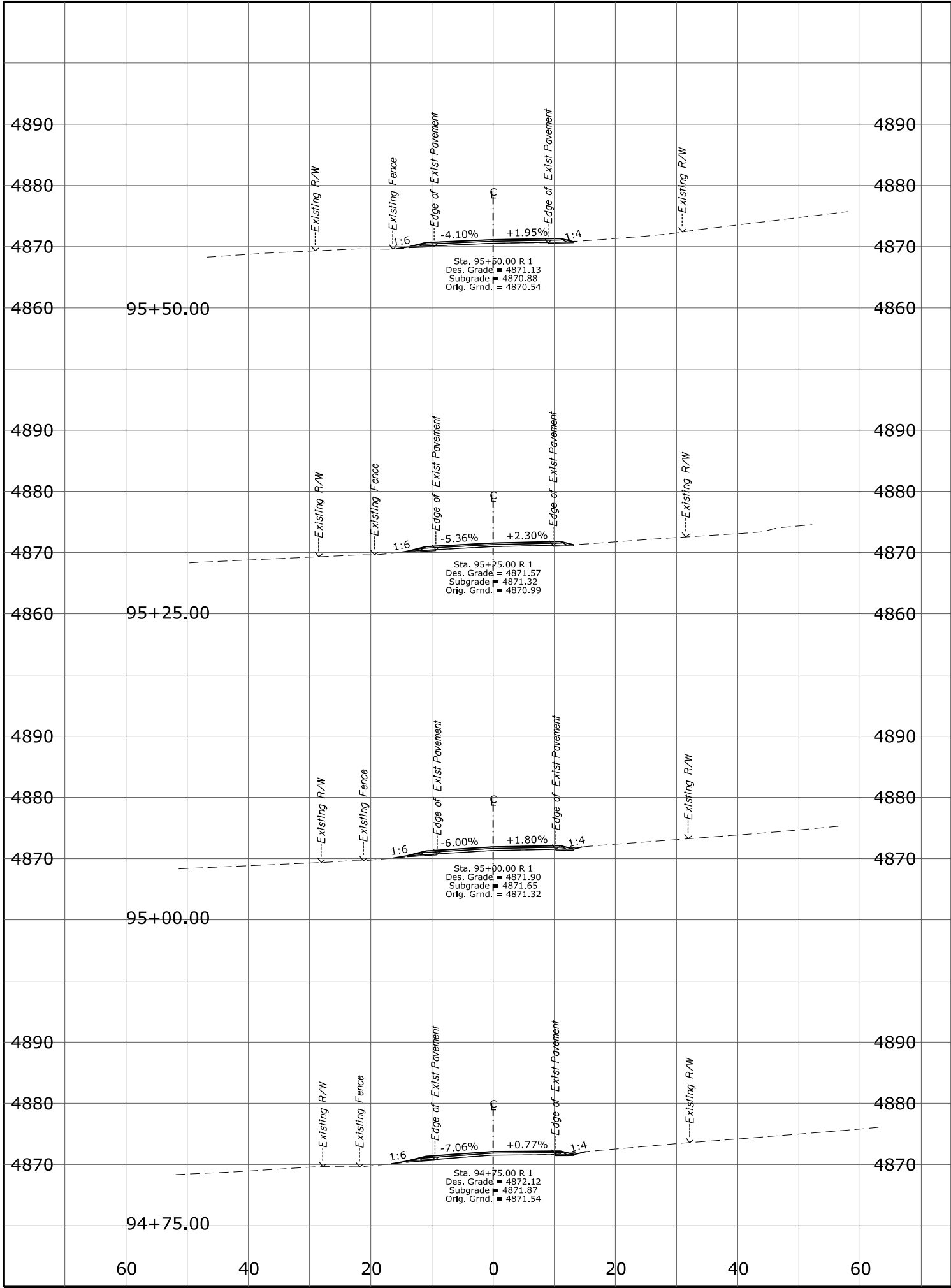
STATE	PROJECT	SHEET NUMBER
NM	NM FLAP 159(1) CATWALK ACCESS ROAD	X52



SCHEDULE A

7/30/2021 11:01:36 AM N:\NM\159(1)\Roadway\CADD_Sheets\X-ML_Xsec\XSE_SCHEDULE A_Part_2.dgn User: Stacy.Dicicco

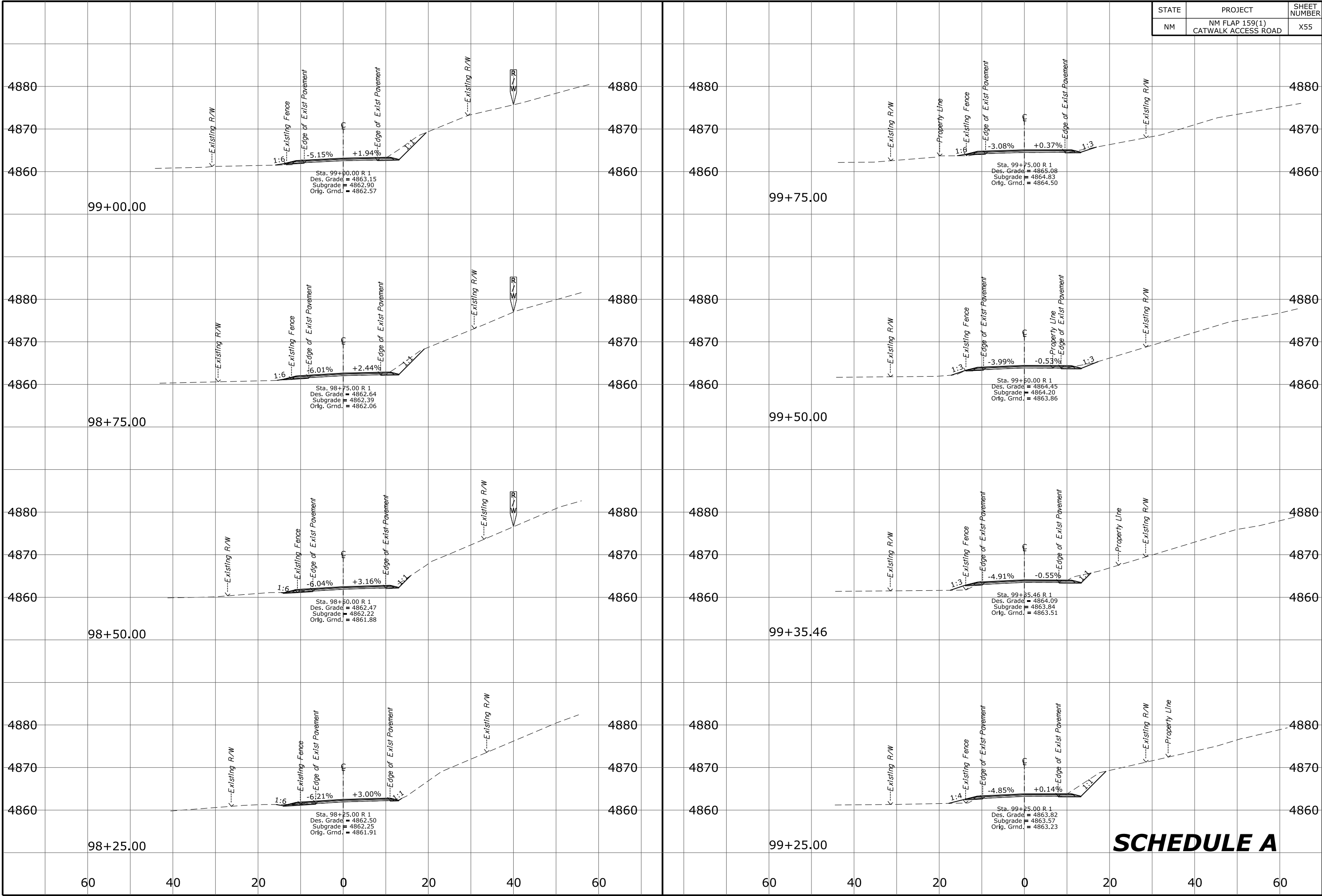
STATE	PROJECT	SHEET NUMBER
NM	NM FLAP 159(1) CATWALK ACCESS ROAD	X53



SCHEDULE A

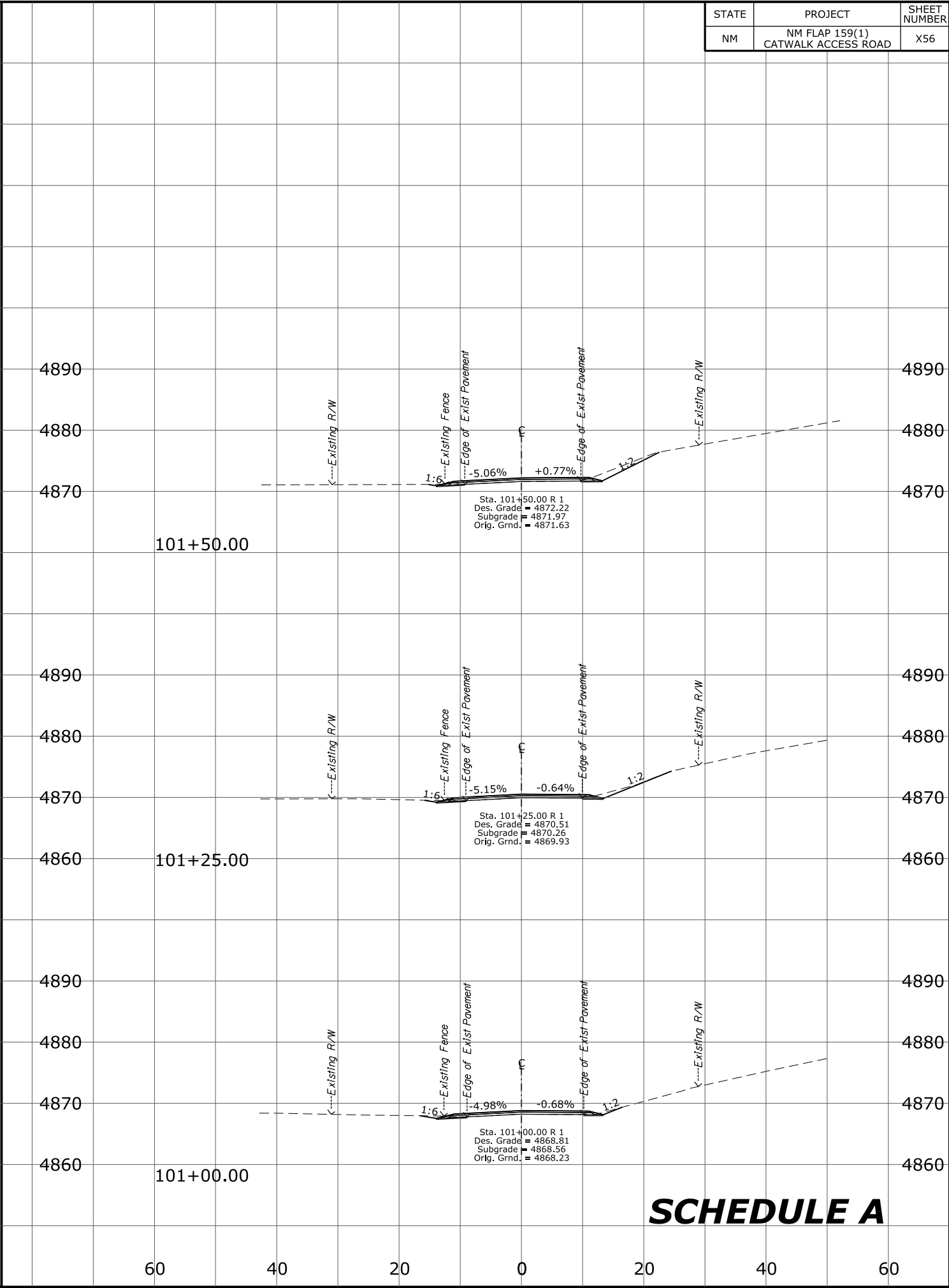
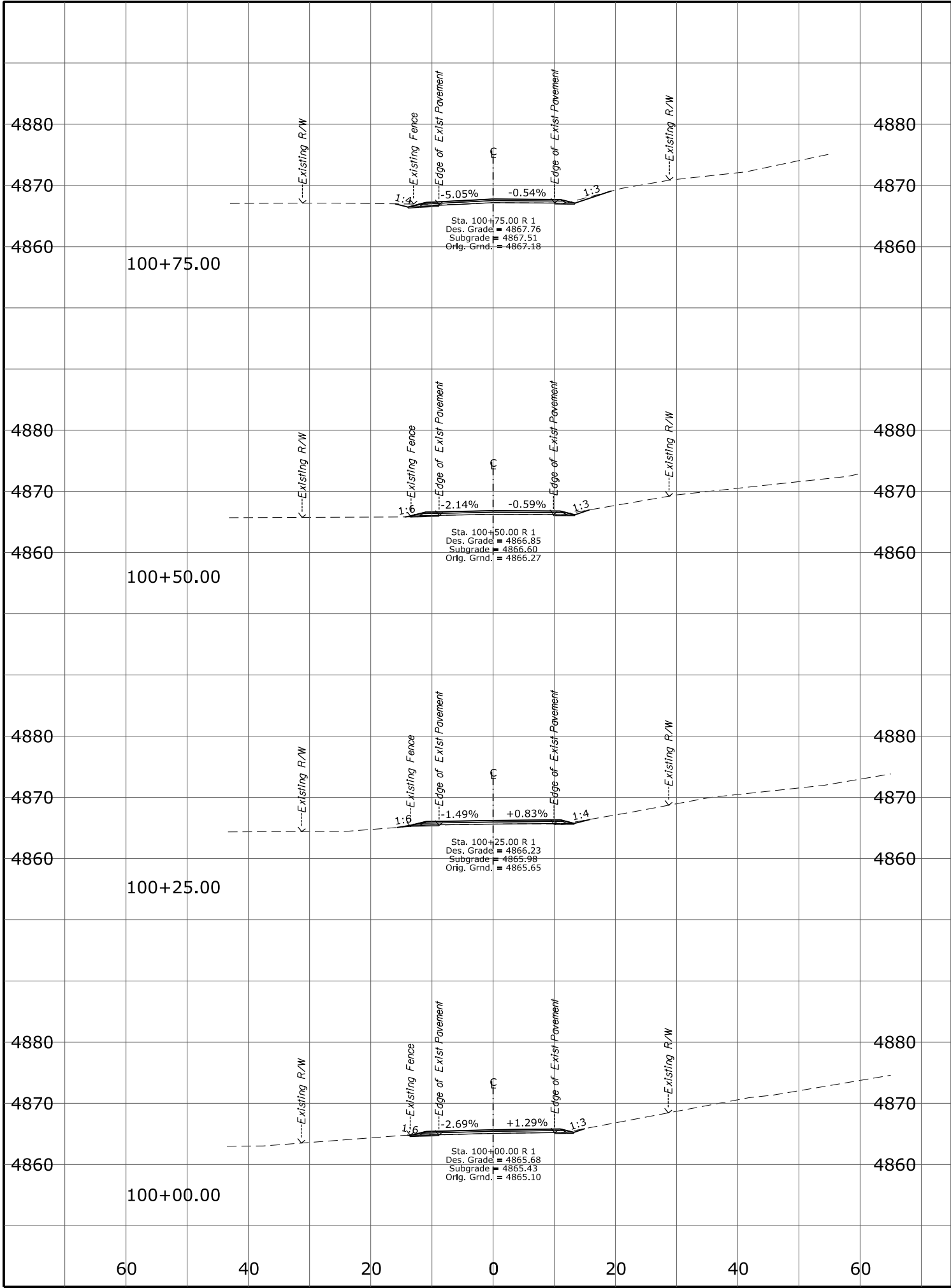
7/30/2021 11:01:44 AM N:\NM\159(1)\Roadway\CADD_Sheets\X-ML_Xsec\XSE_SCHEDULE A_Part_2.dgn User: Stacy.Dicicco

STATE	PROJECT	SHEET NUMBER
NM	NM FLAP 159(1) CATWALK ACCESS ROAD	X55



7/30/2021 11:01:48 AM N:\NM\159(1)\Roadway\CADD_Sheets\X-ML_Xsec\XSE_SCHEDULE A_Part_2.dgn User: Stacy.Dicicco

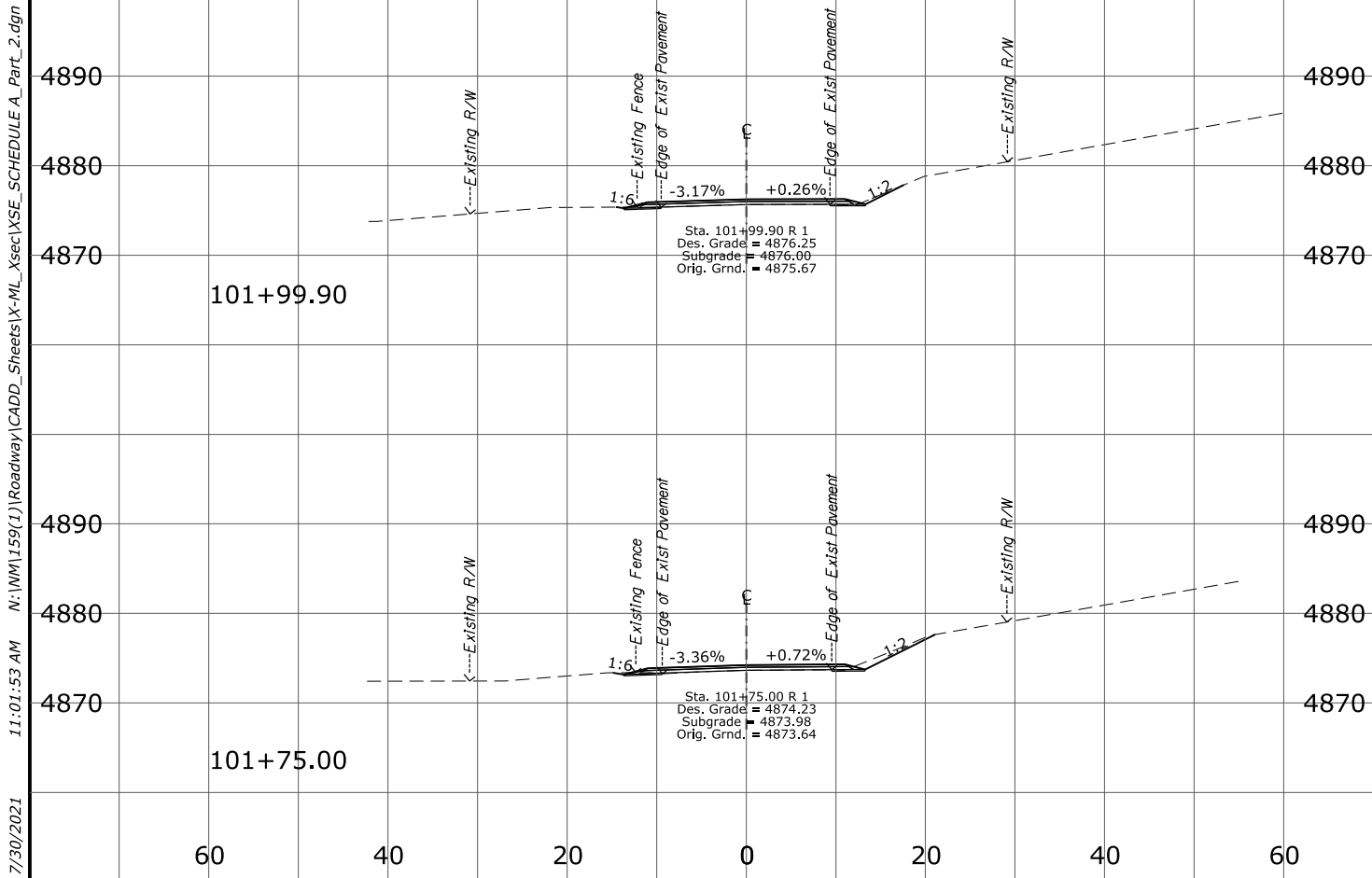
STATE	PROJECT	SHEET NUMBER
NM	NM FLAP 159(1) CATWALK ACCESS ROAD	X56



SCHEDULE A

7/30/2021 11:01:53 AM N:\NM\159(1)\Roadway\CADD_Sheets\X-ML_Xsec\XSE_SCHEDULE A_Part_2.dgn _User: Stacy.Dicicco

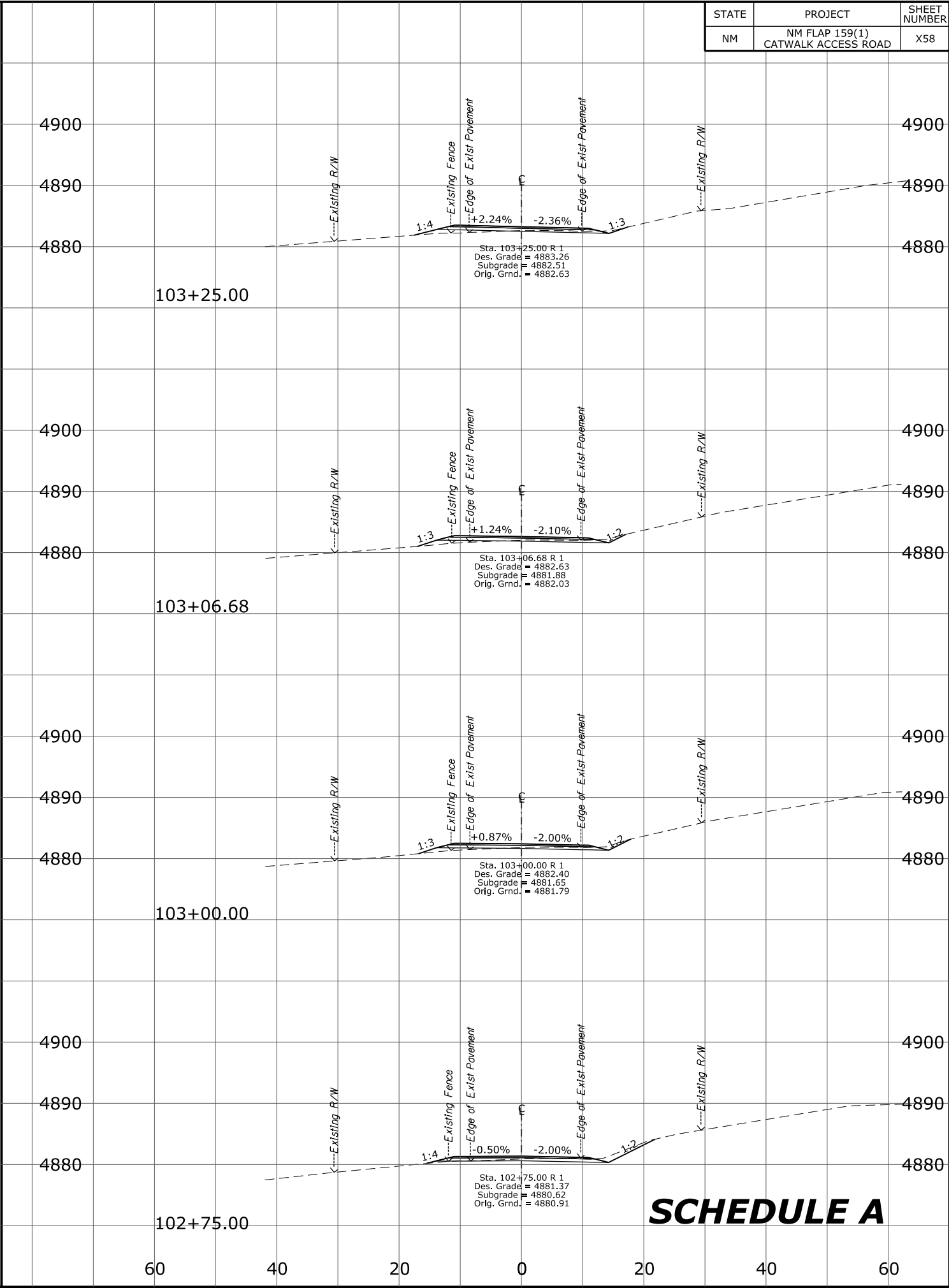
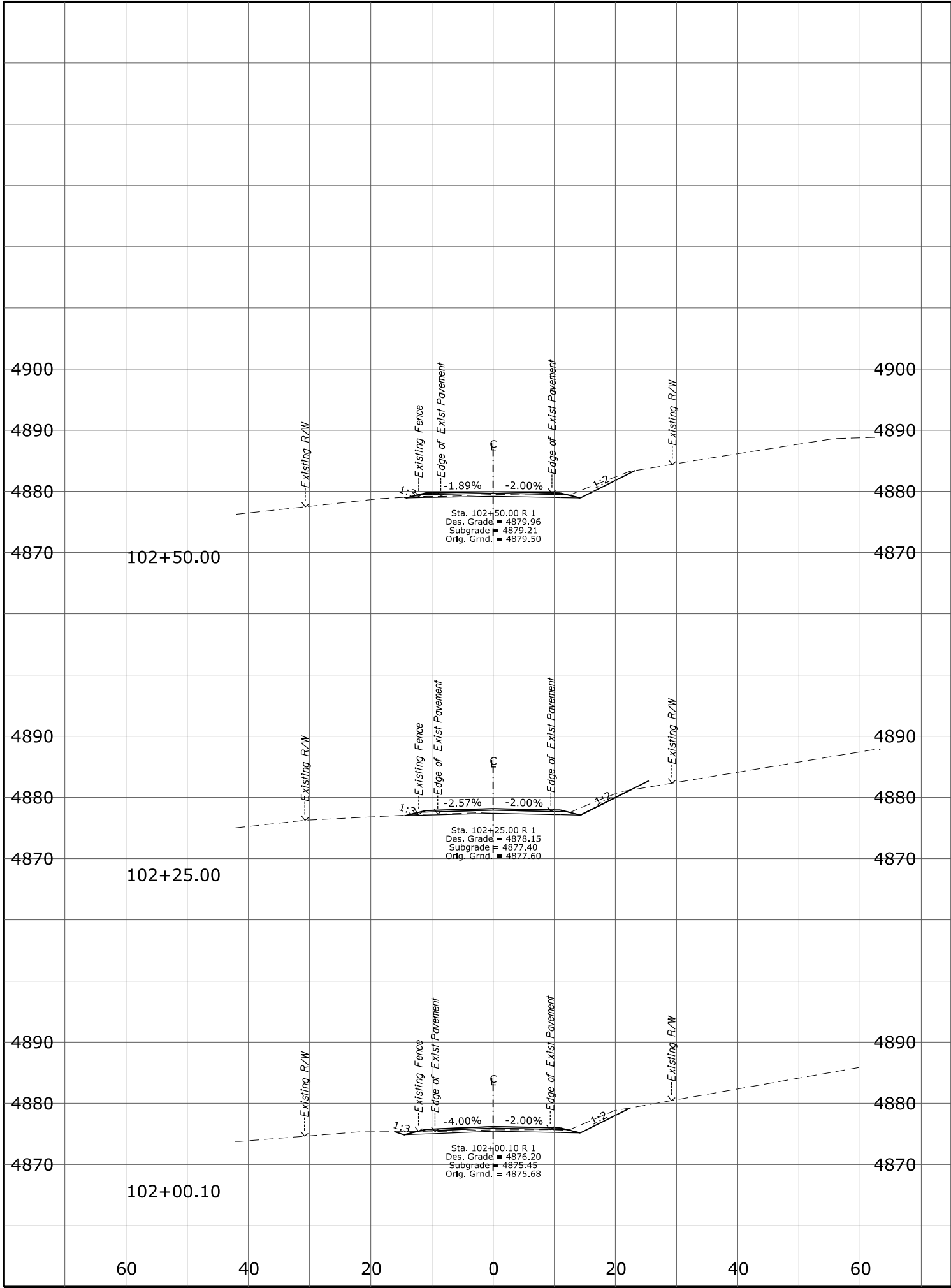
STATE	PROJECT	SHEET NUMBER
NM	NM FLAP 159(1) CATWALK ACCESS ROAD	X57



SCHEDULE A

7/30/2021 11:03:36 AM N:\NM\159(1)\Roadway\CADD_Sheets\X-ML_Xsec\XSE_SCHEDULE A_Part_2.dgn User: Stacy.Dicicco

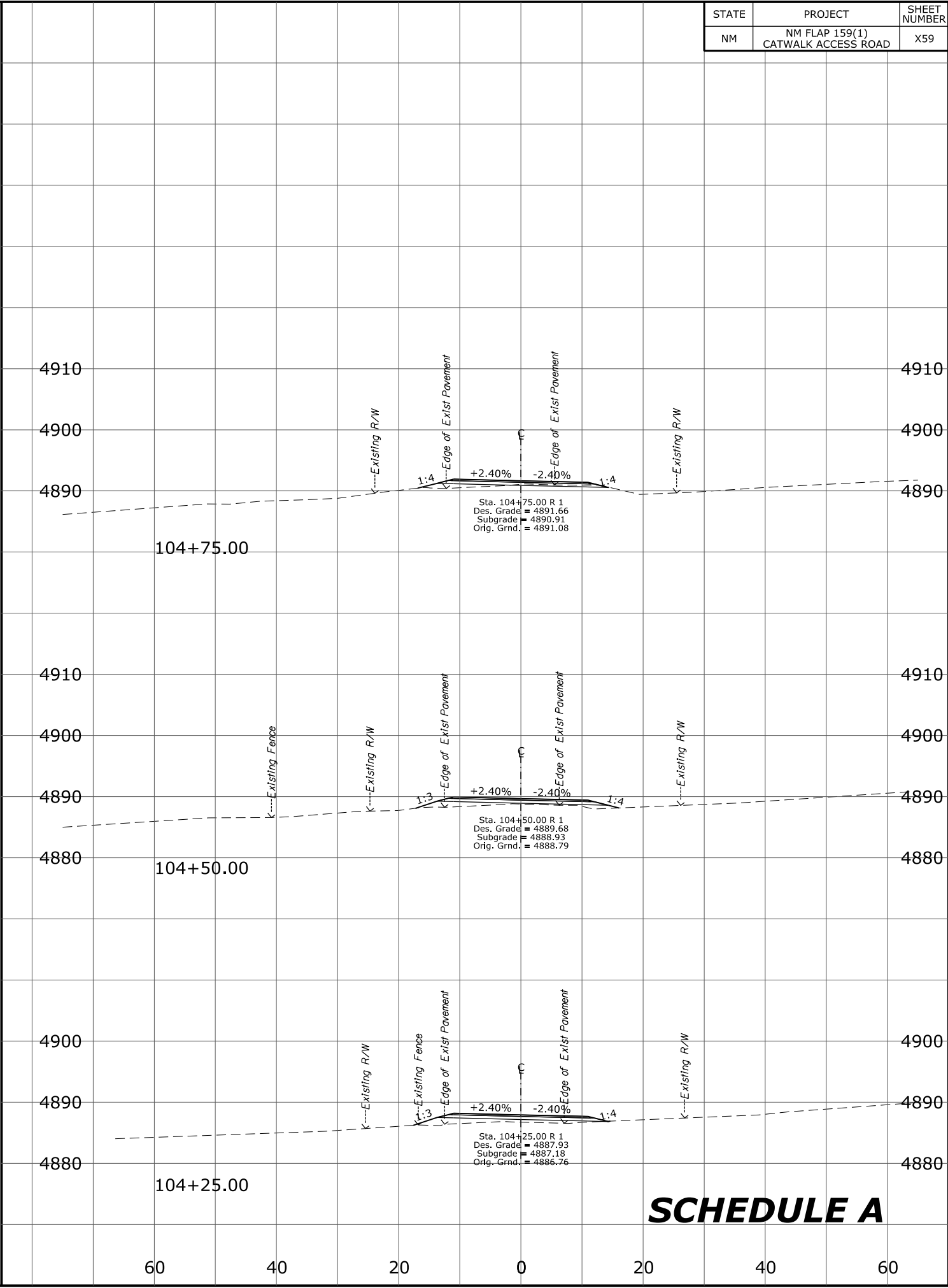
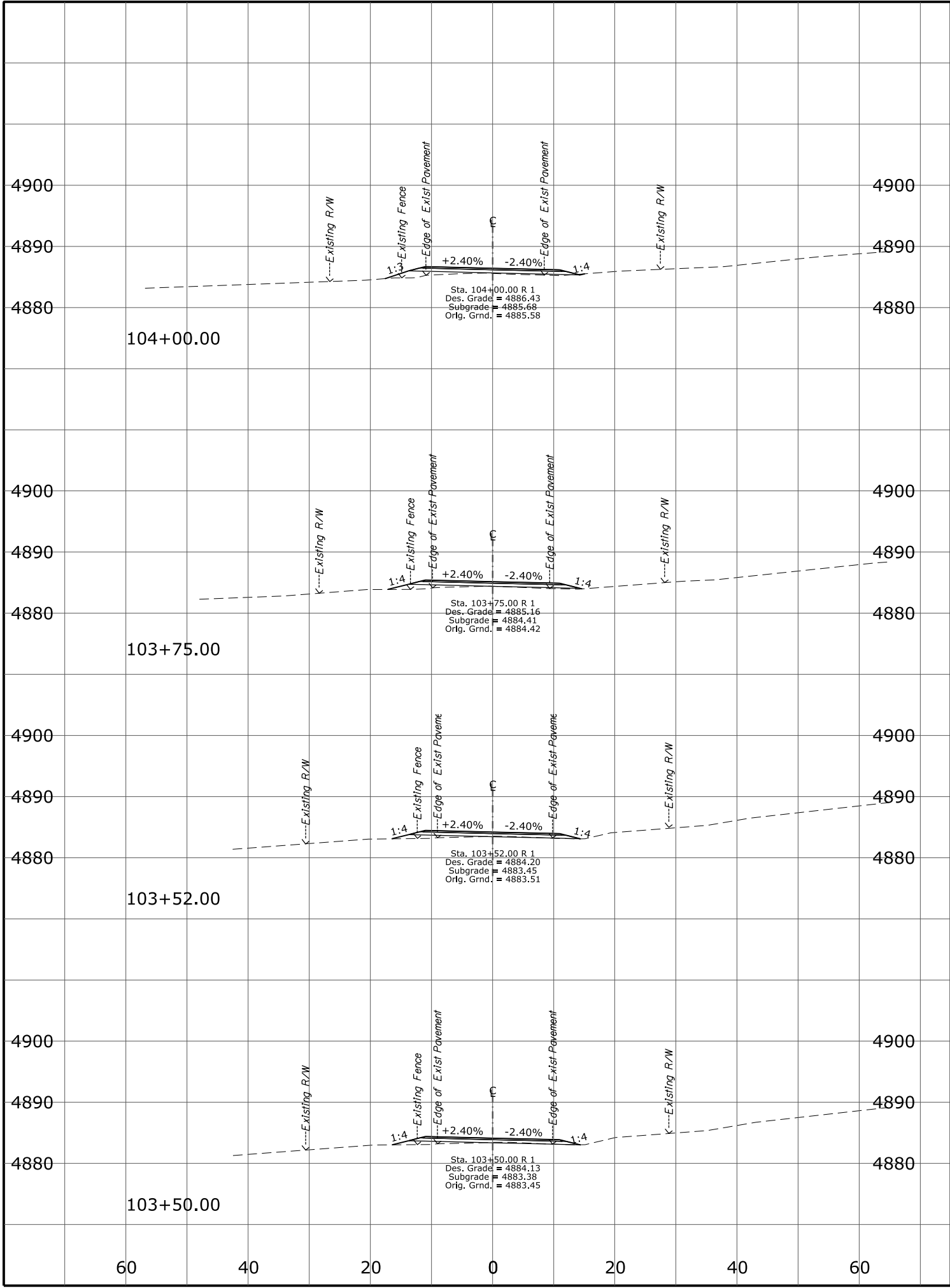
STATE	PROJECT	SHEET NUMBER
NM	NM FLAP 159(1) CATWALK ACCESS ROAD	X58



SCHEDULE A

7/30/2021 11:03:40 AM N:\NM\159(1)\Roadway\CADD_Sheets\X-ML_Xsec\XSE_SCHEDULE A_Part_2.dgn User: Stacy.Dicicco

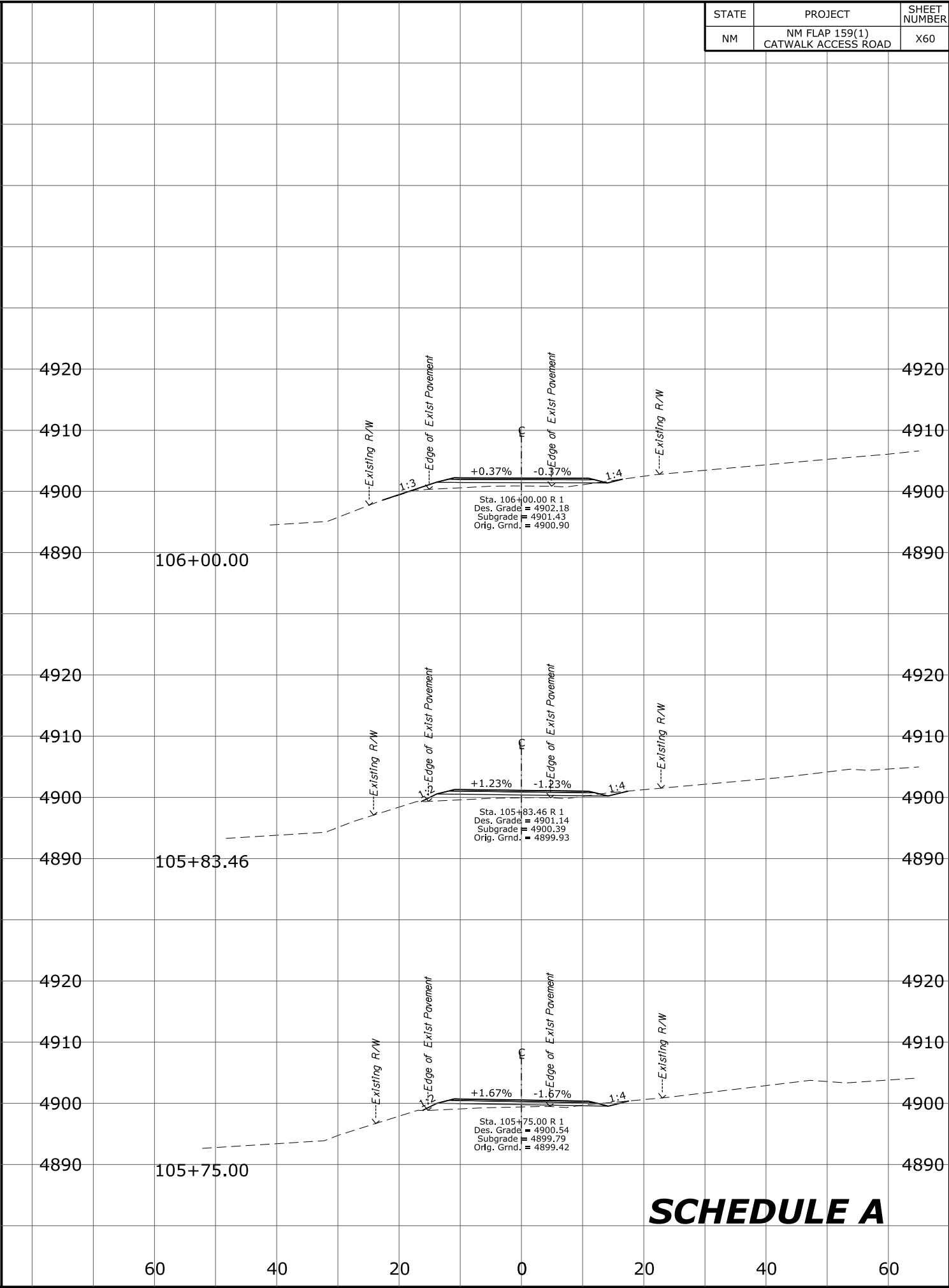
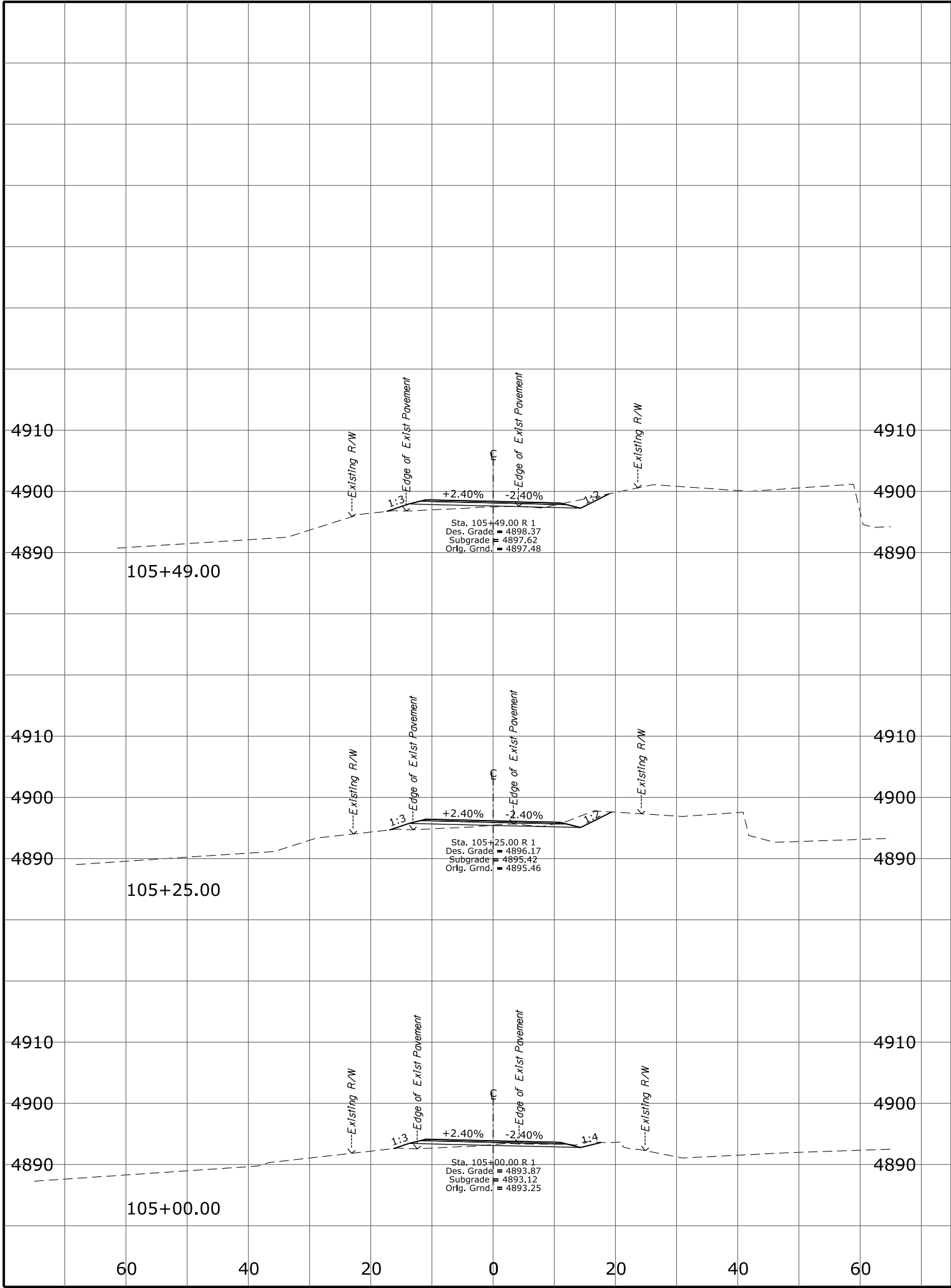
STATE	PROJECT	SHEET NUMBER
NM	NM FLAP 159(1) CATWALK ACCESS ROAD	X59



SCHEDULE A

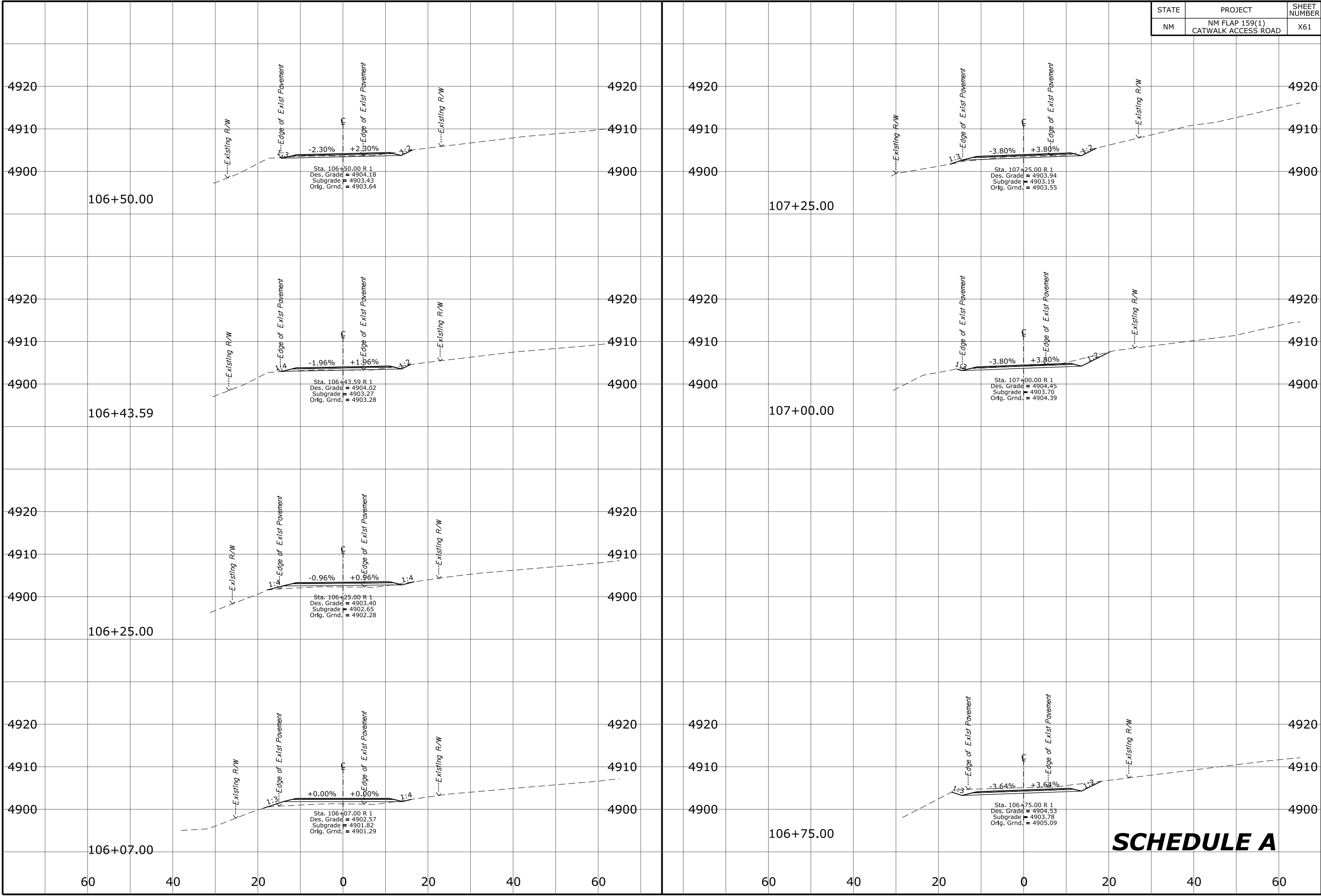
7/30/2021 11:03:45 AM N:\NM\159(1)\Roadway\CADD_Sheets\X-ML_Xsec\XSE_SCHEDULE A_Part_2.dgn User: Stacy.Dicicco

STATE	PROJECT	SHEET NUMBER
NM	NM FLAP 159(1) CATWALK ACCESS ROAD	X60

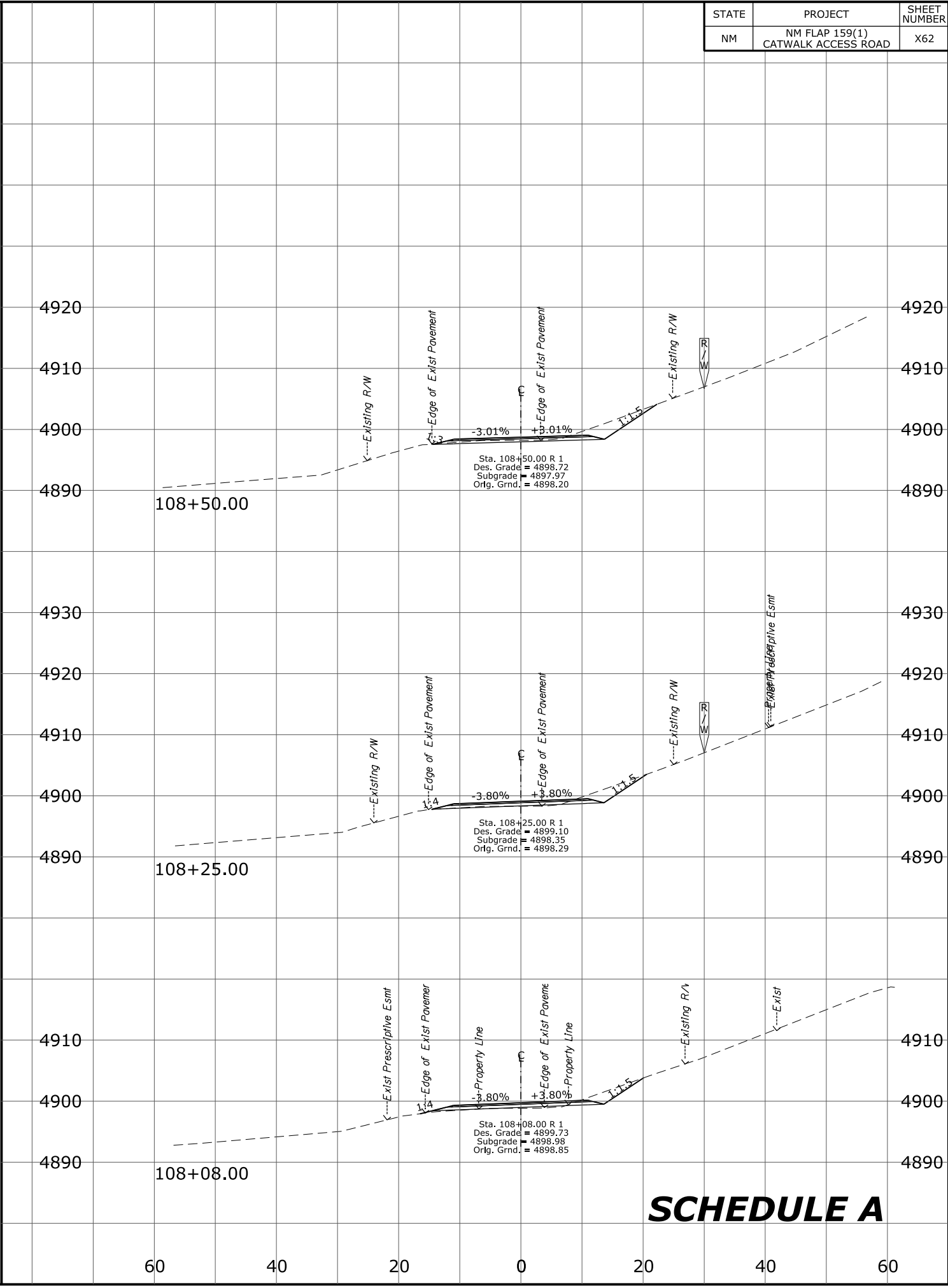
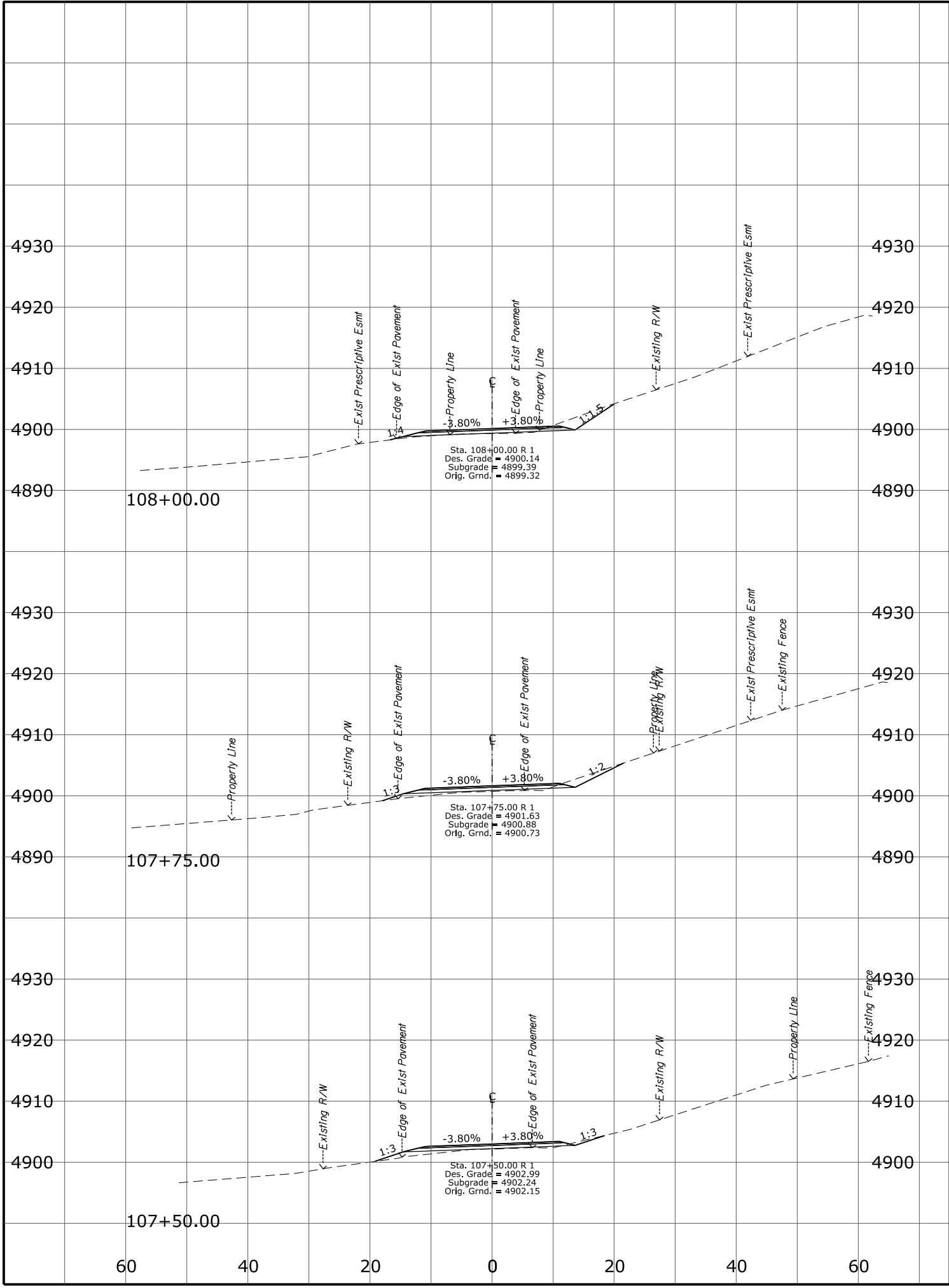


SCHEDULE A

STATE	PROJECT	SHEET NUMBER
NM	NM FLAP 159(1) CATWALK ACCESS ROAD	X61



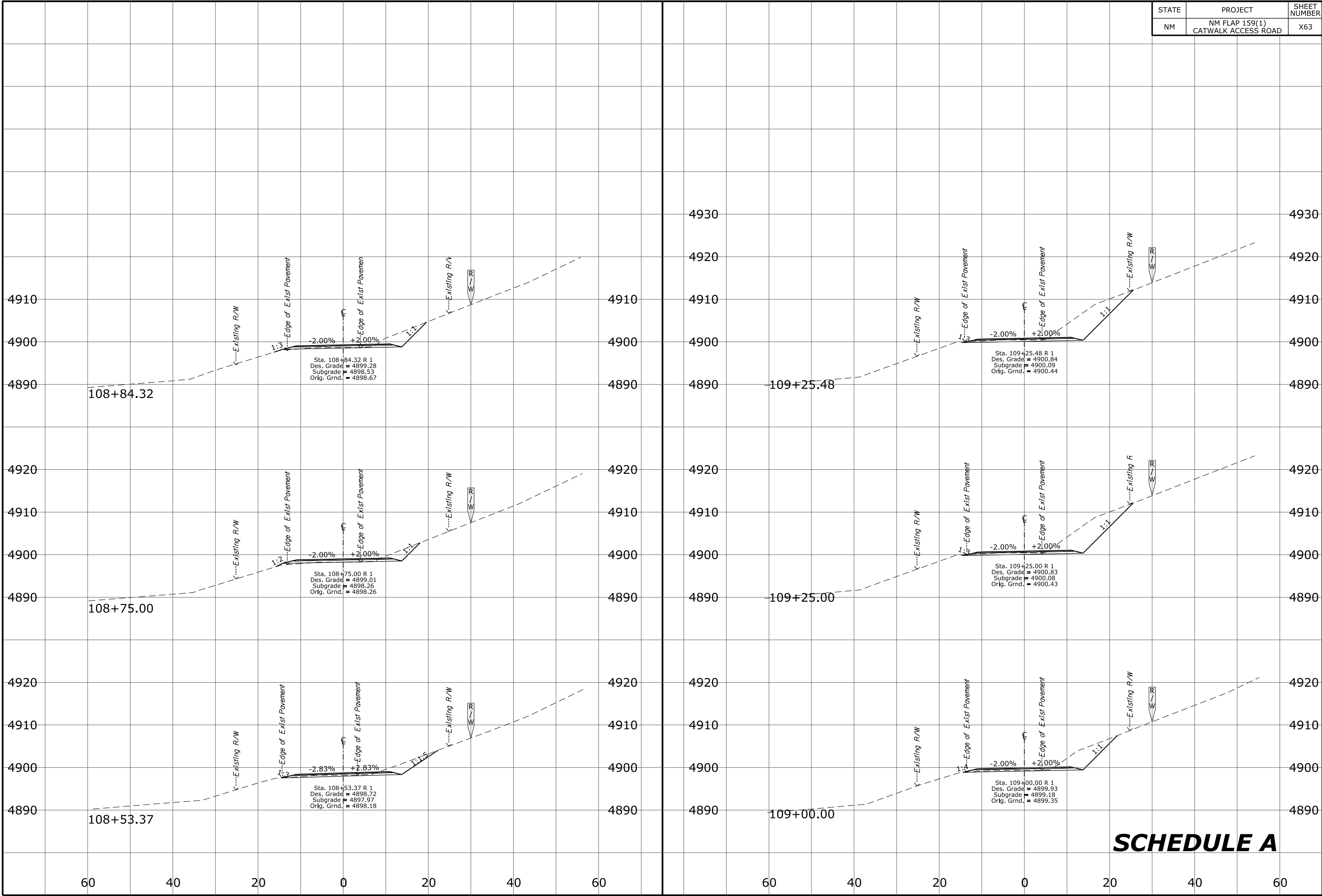
STATE	PROJECT	SHEET NUMBER
NM	NM FLAP 159(1) CATWALK ACCESS ROAD	X62



SCHEDULE A

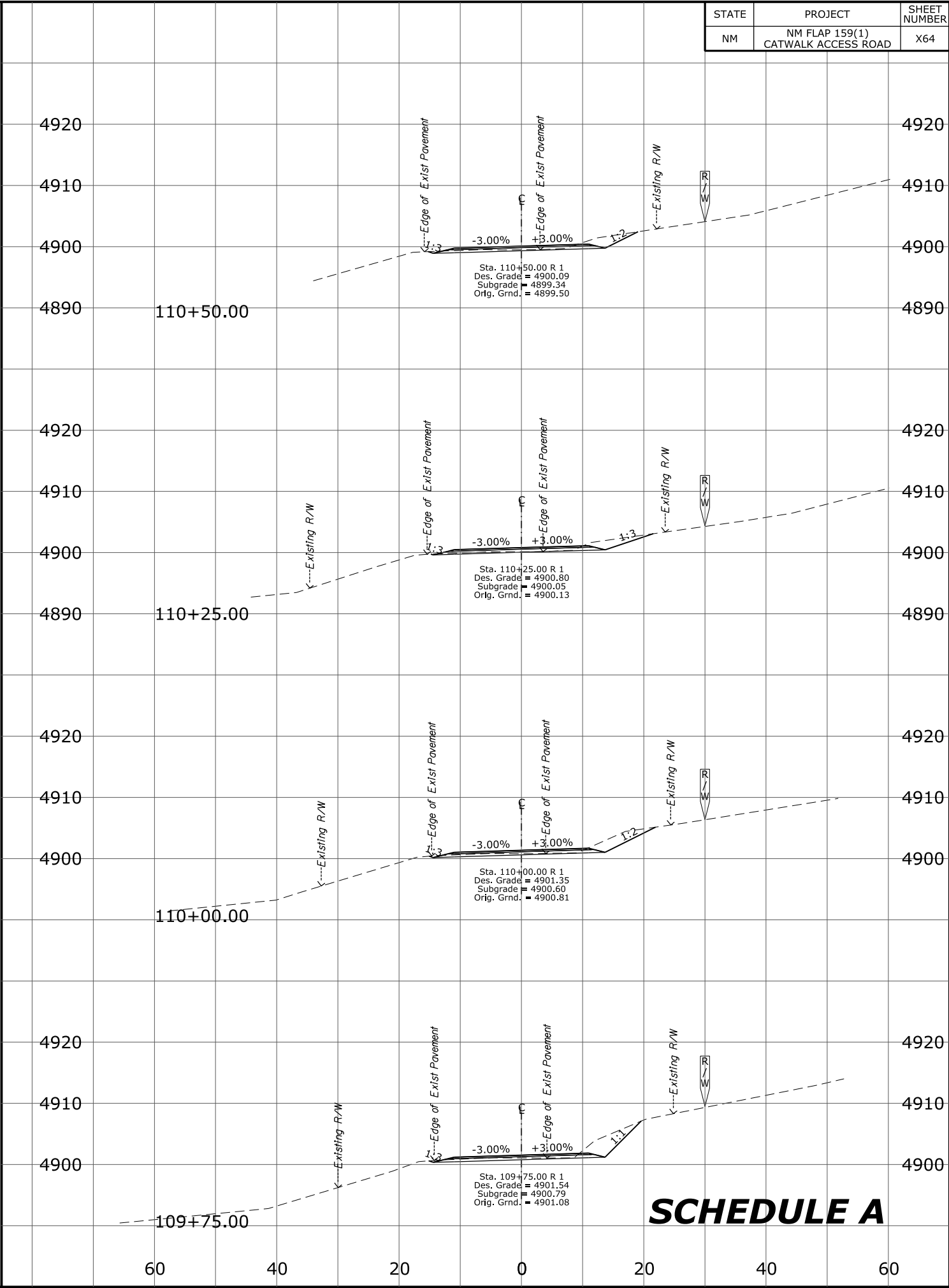
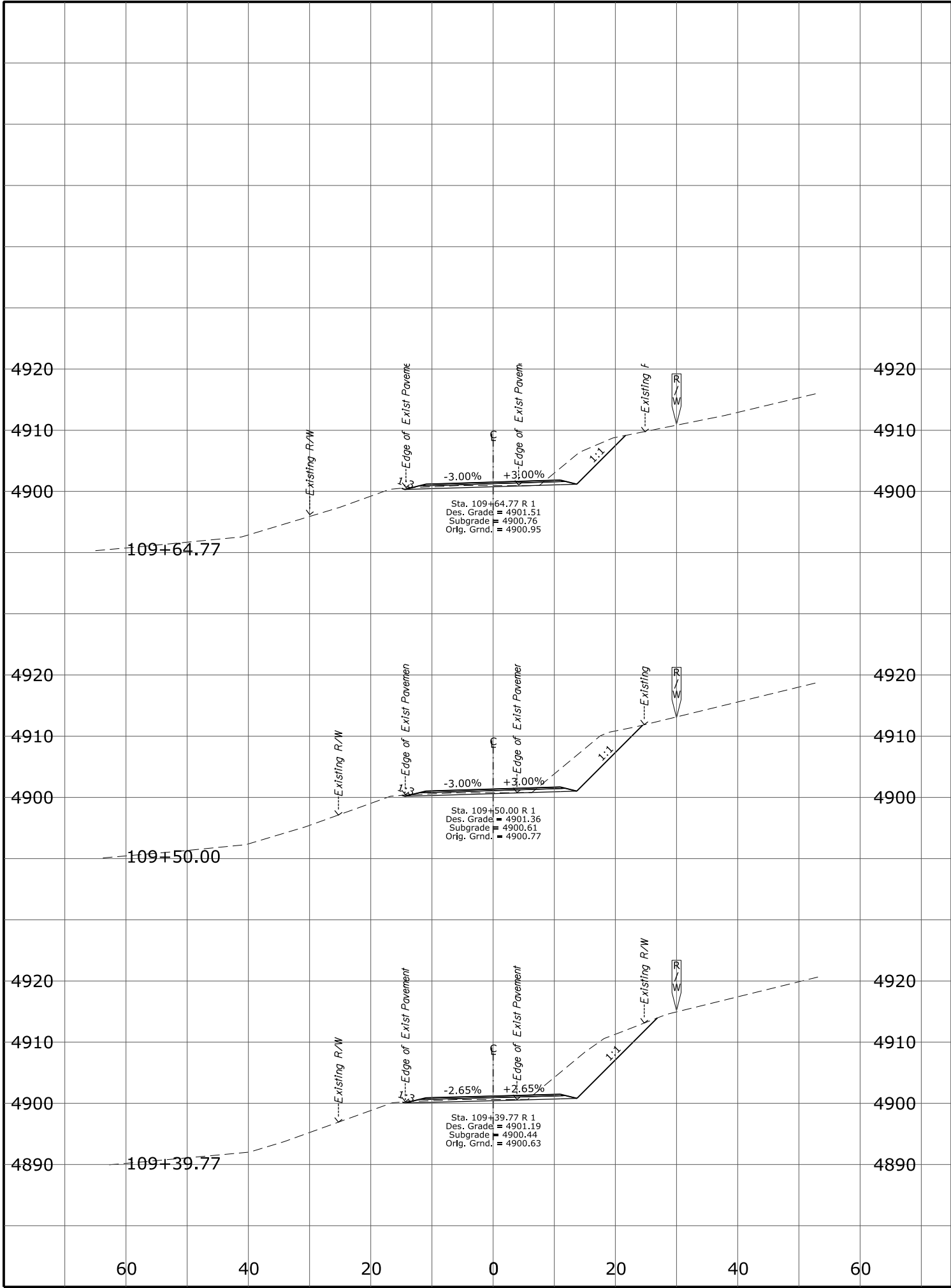
7/30/2021 11:03:59 AM N:\NM\159(1)\Roadway\CADD_Sheets\X-ML_Xsec\XSE_SCHEDULE A_Part_2.dgn User: Stacy.Dicicco

STATE	PROJECT	SHEET NUMBER
NM	NM FLAP 159(1) CATWALK ACCESS ROAD	X63



7/30/2021 11:04:04 AM N:\NM\159(1)\Roadway\CADD_Sheets\X-ML_Xsec\XSE_SCHEDULE A_Part_2.dgn User: Stacy.Dicicco

STATE	PROJECT	SHEET NUMBER
NM	NM FLAP 159(1) CATWALK ACCESS ROAD	X64

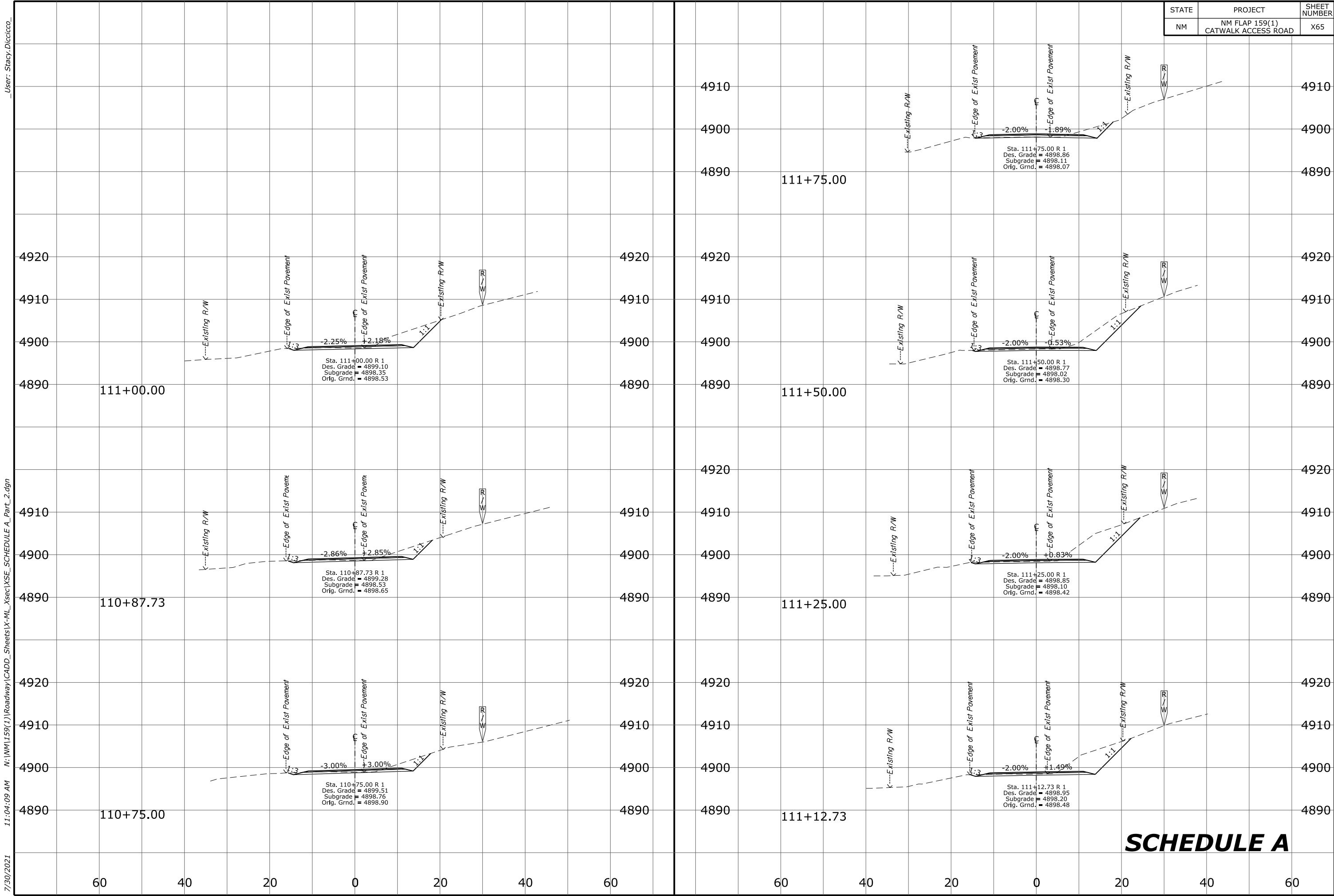


SCHEDULE A

_User: Stacy.Dicicco

7/30/2021 11:04:09 AM N:\NM\159(1)\Roadway\CADD_Sheets\X-ML_Xsec\XSE_SCHEDULE A_Part_2.dgn

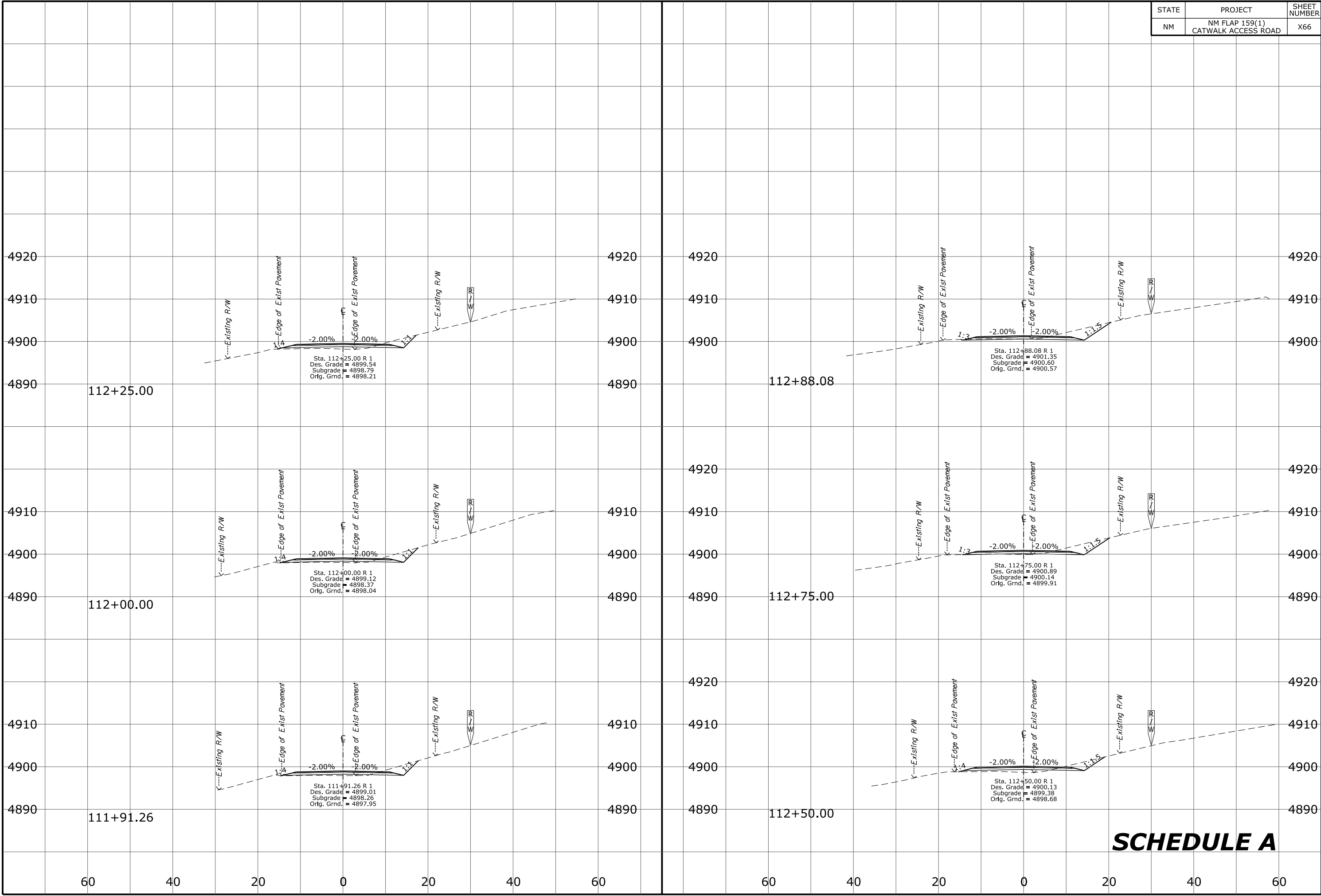
STATE	PROJECT	SHEET NUMBER
NM	NM FLAP 159(1) CATWALK ACCESS ROAD	X65



SCHEDULE A

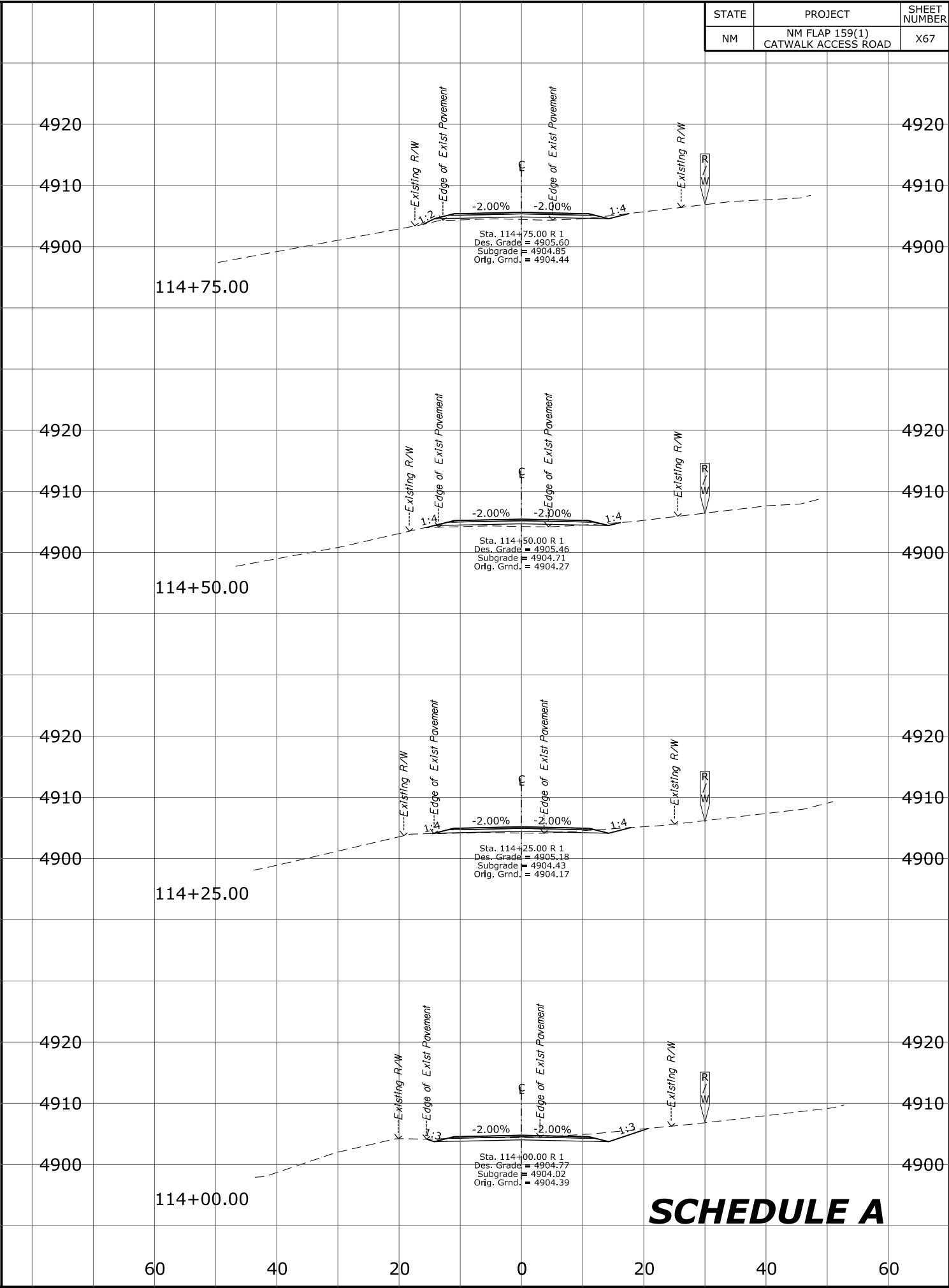
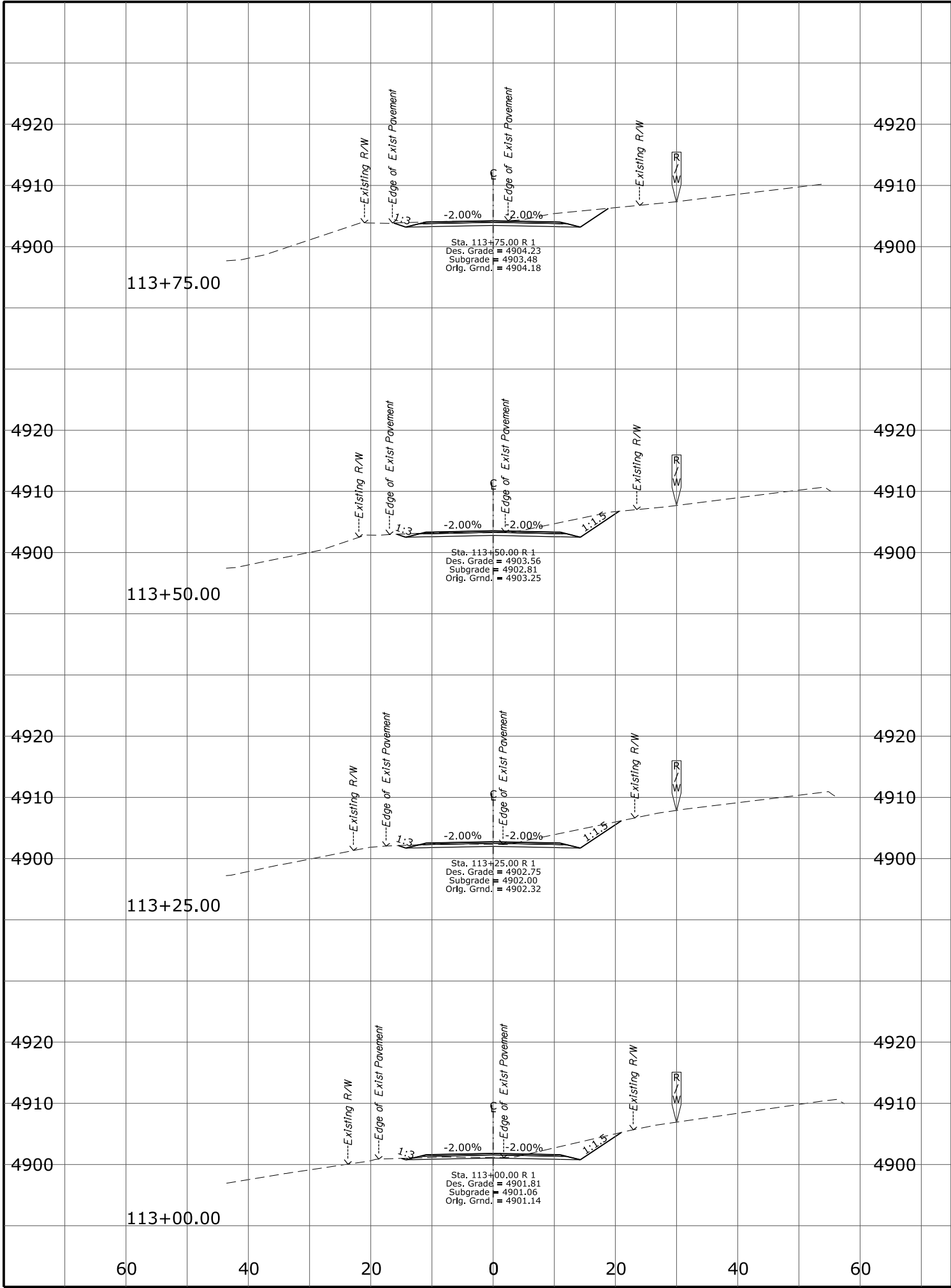
7/30/2021 11:04:14 AM N:\NM\159(1)\Roadway\CADD_Sheets\X-ML_Xsec\XSE_SCHEDULE A_Part_2.dgn User: Stacy.Dicicco

STATE	PROJECT	SHEET NUMBER
NM	NM FLAP 159(1) CATWALK ACCESS ROAD	X66



7/30/2021 11:04:18 AM N:\NM\159(1)\Roadway\CADD_Sheets\X-ML_Xsec\XSE_SCHEDULE A_Part_2.dgn User: Stacy.Dicicco

STATE	PROJECT	SHEET NUMBER
NM	NM FLAP 159(1) CATWALK ACCESS ROAD	X67

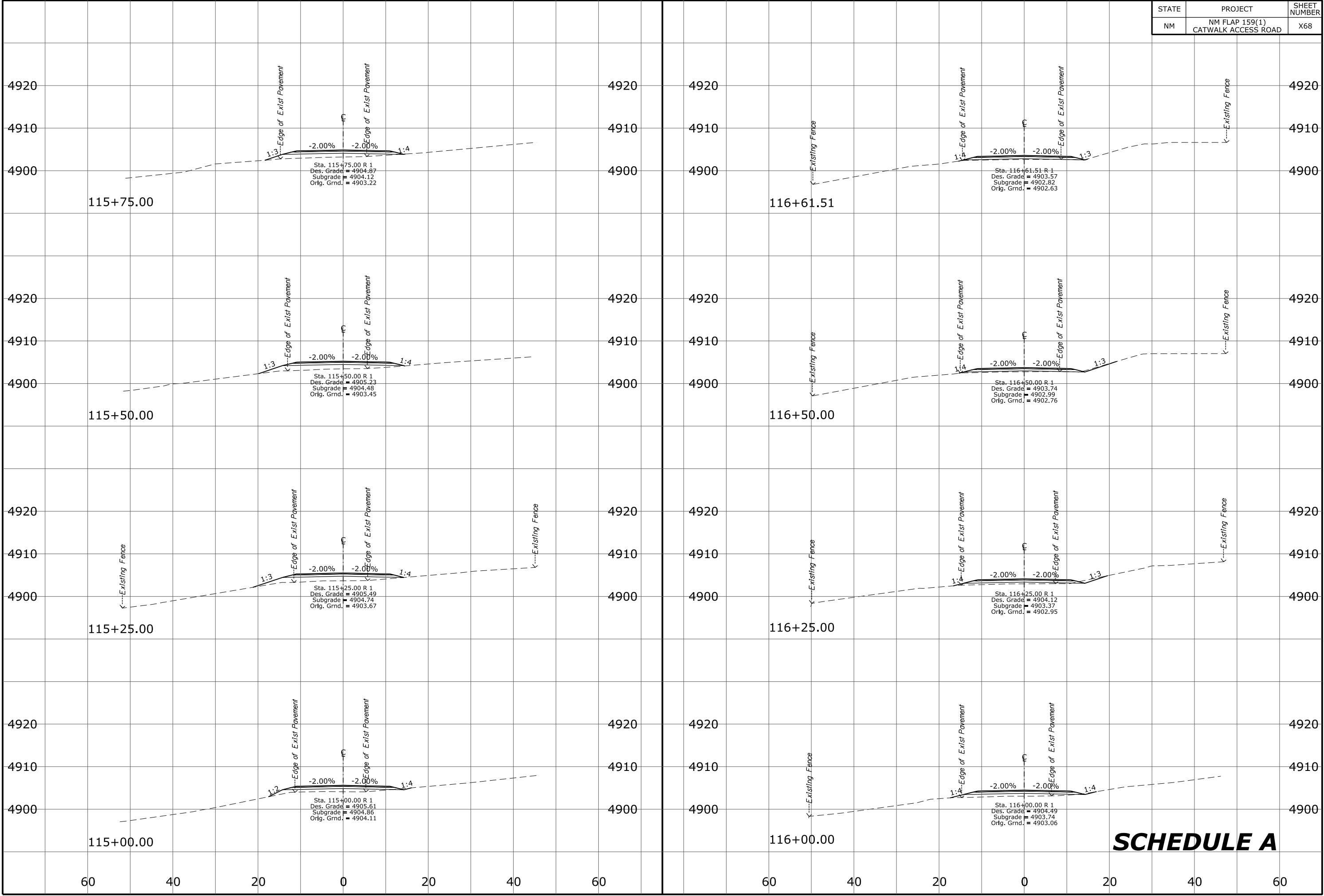


SCHEDULE A

_User: Stacy.Dicicco

7/30/2021 11:04:23 AM N:\NM\159(1)\Roadway\CADD_Sheets\X-ML_Xsec\XSE_SCHEDULE A_Part_2.dgn

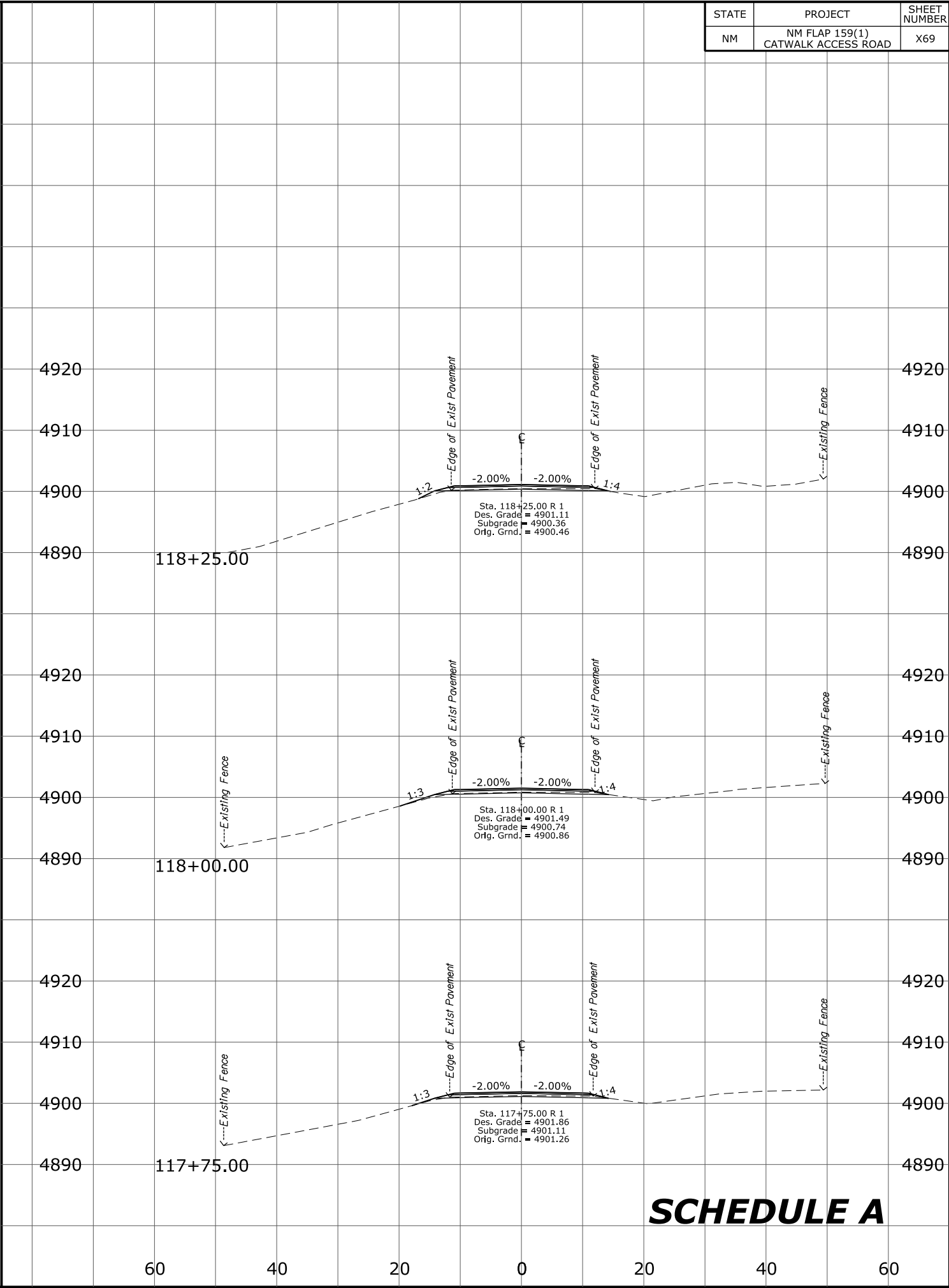
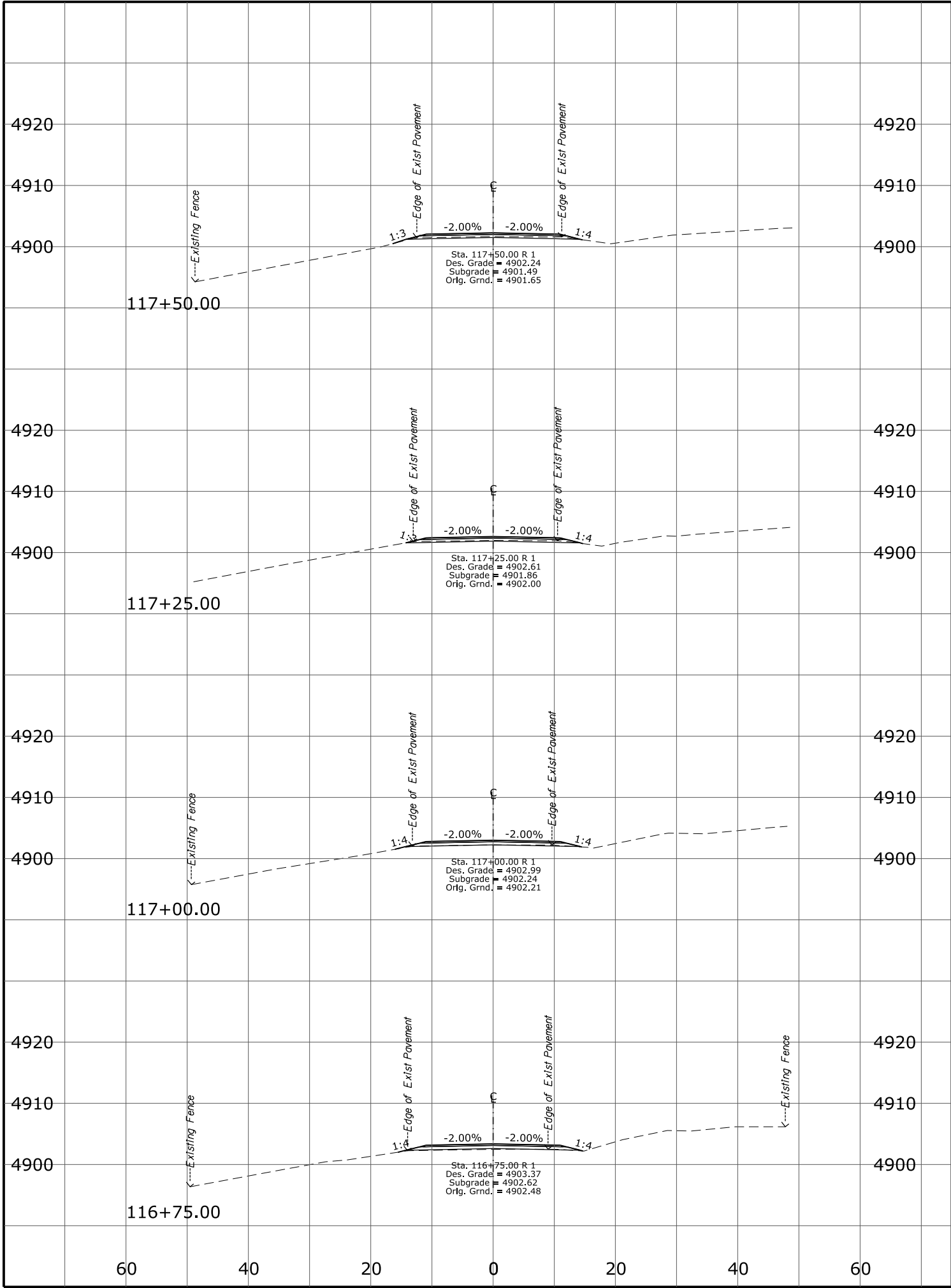
STATE	PROJECT	SHEET NUMBER
NM	NM FLAP 159(1) CATWALK ACCESS ROAD	X68



SCHEDULE A

7/30/2021 11:04:27 AM N:\NM\159(1)\Roadway\CADD_Sheets\X-ML_Xsec\XSE_SCHEDULE A_Part_2.dgn User: Stacy.Dicicco

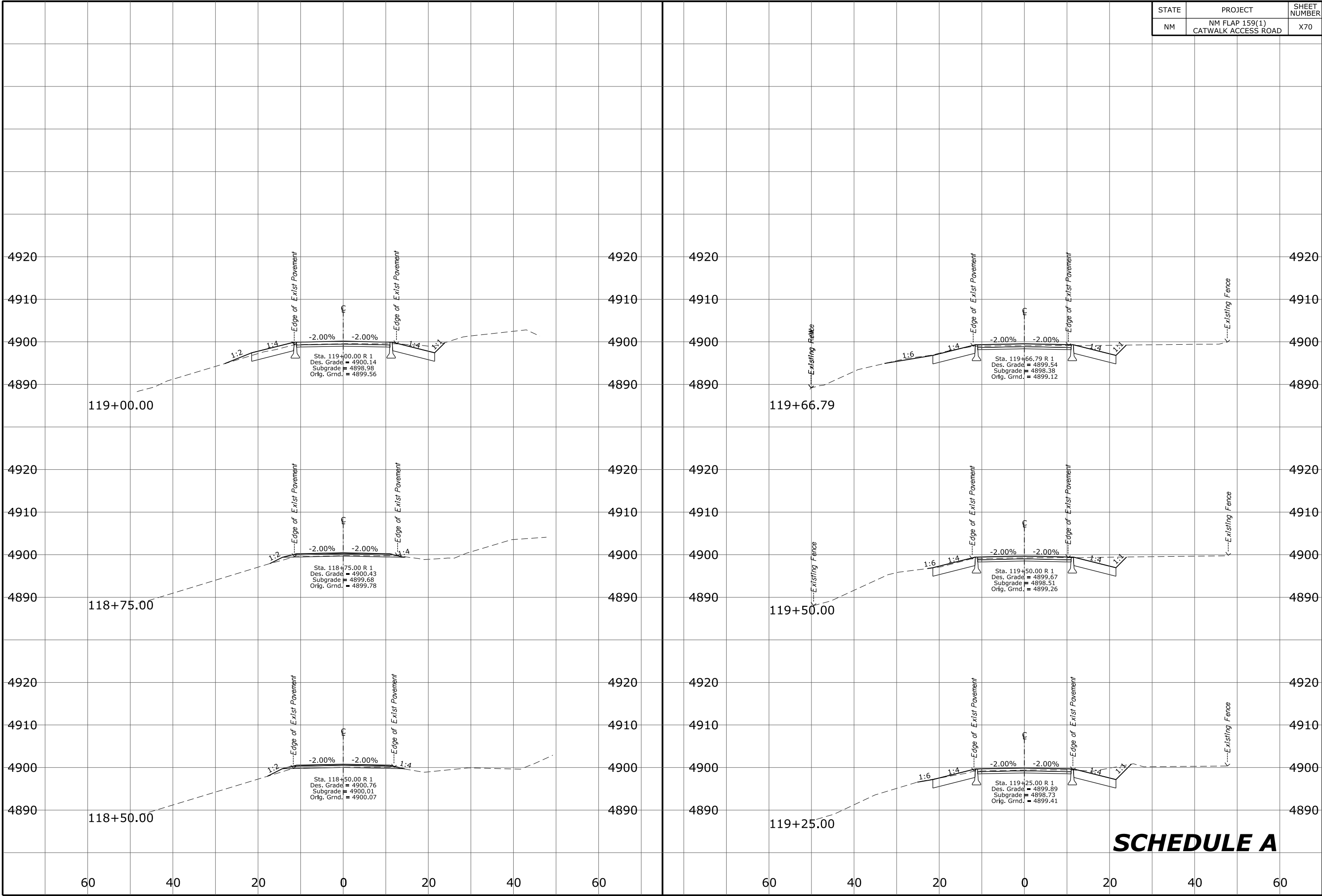
STATE	PROJECT	SHEET NUMBER
NM	NM FLAP 159(1) CATWALK ACCESS ROAD	X69



SCHEDULE A

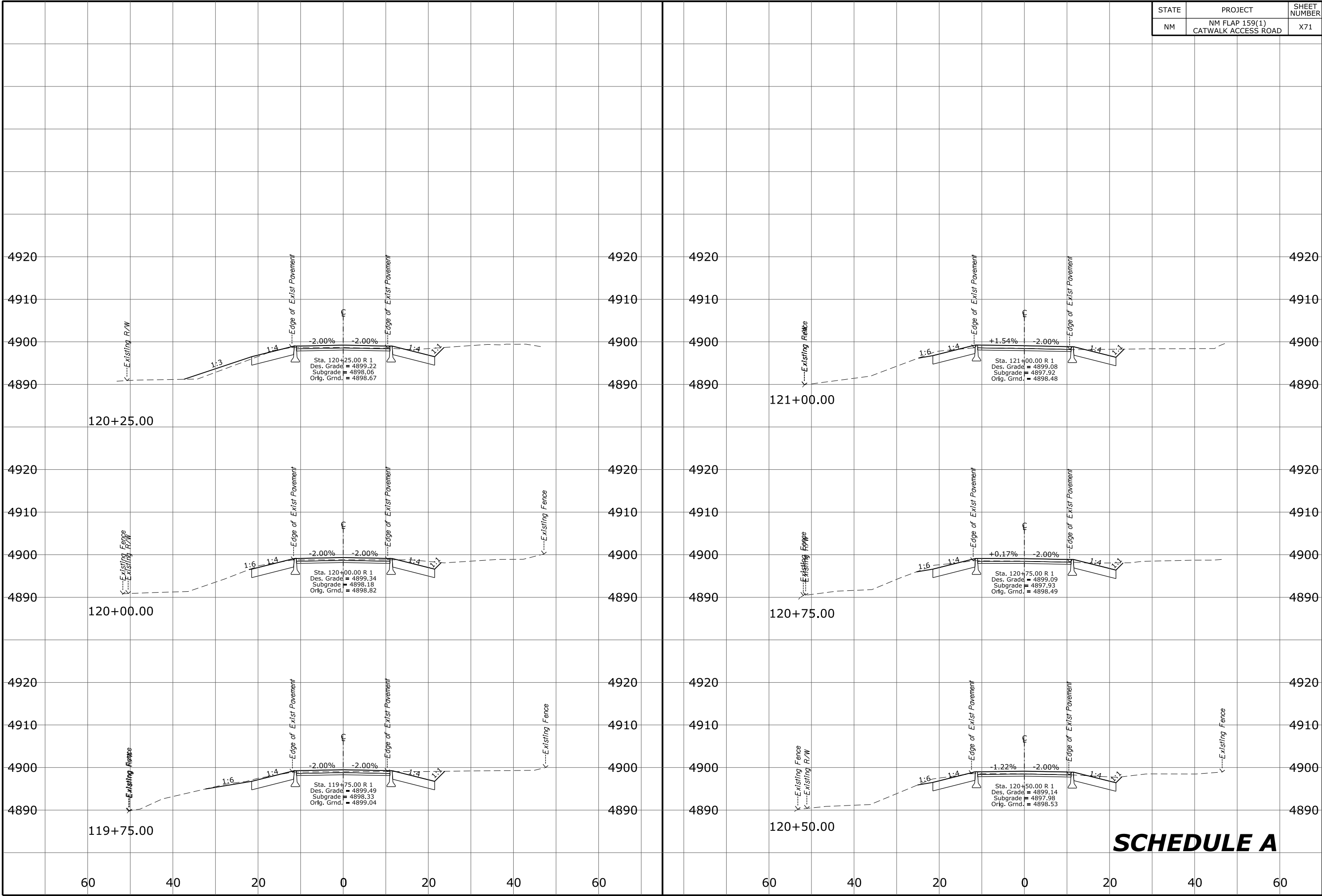
7/30/2021 11:04:33 AM N:\NM\159(1)\Roadway\CADD_Sheets\X-ML_Xsec\XSE_SCHEDULE A_Part_2.dgn User: Stacy.Dicicco

STATE	PROJECT	SHEET NUMBER
NM	NM FLAP 159(1) CATWALK ACCESS ROAD	X70



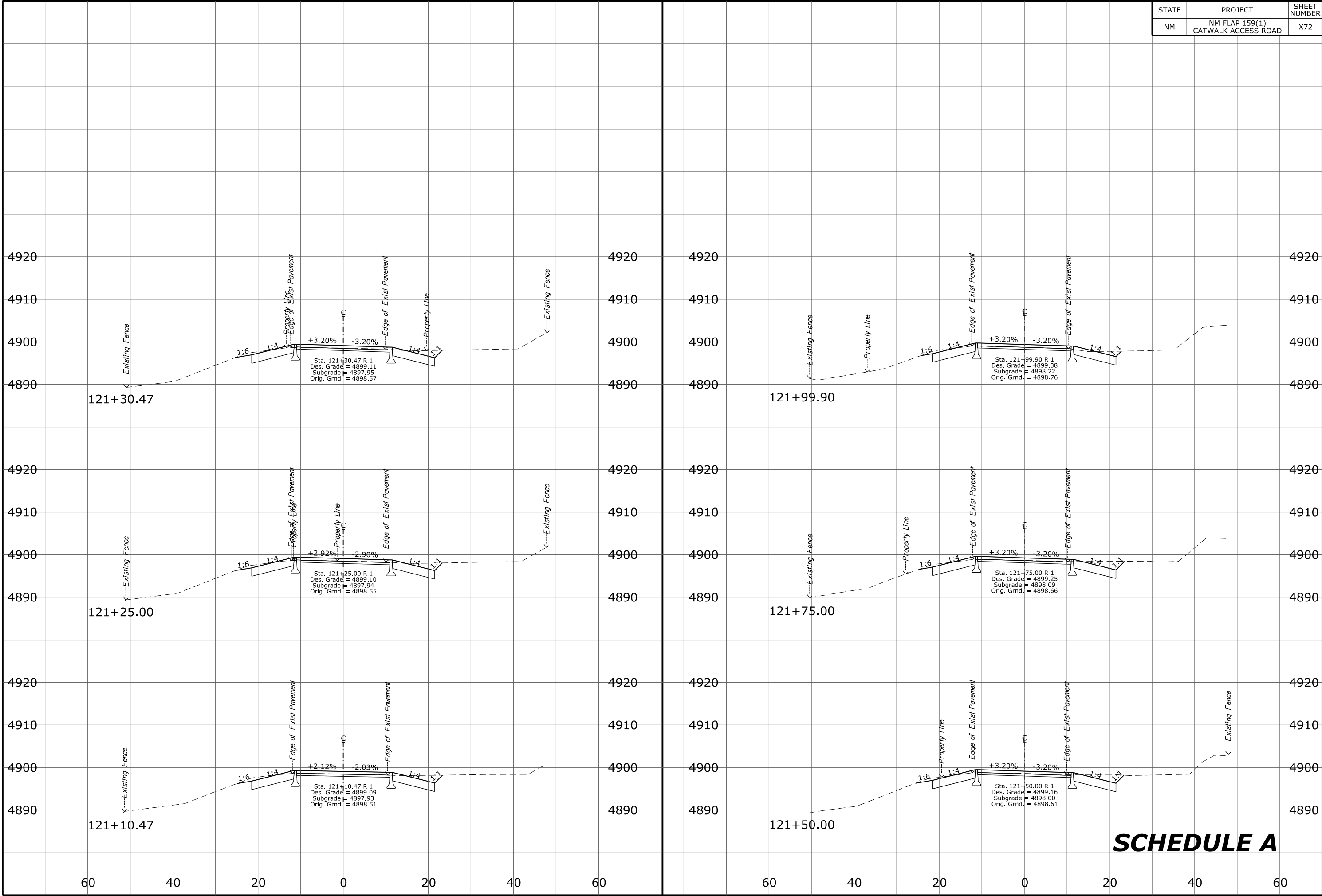
7/30/2021 11:04:37 AM N:\NM\159(1)\Roadway\CADD_Sheets\X-ML_Xsec\XSE_SCHEDULE A_Part_2.dgn User: Stacy.Dicicco

STATE	PROJECT	SHEET NUMBER
NM	NM FLAP 159(1) CATWALK ACCESS ROAD	X71



7/30/2021 11:04:42 AM N:\NM\159(1)\Roadway\CADD_Sheets\X-ML_Xsec\XSE_SCHEDULE A_Part_2.dgn User: Stacy.Dicicco

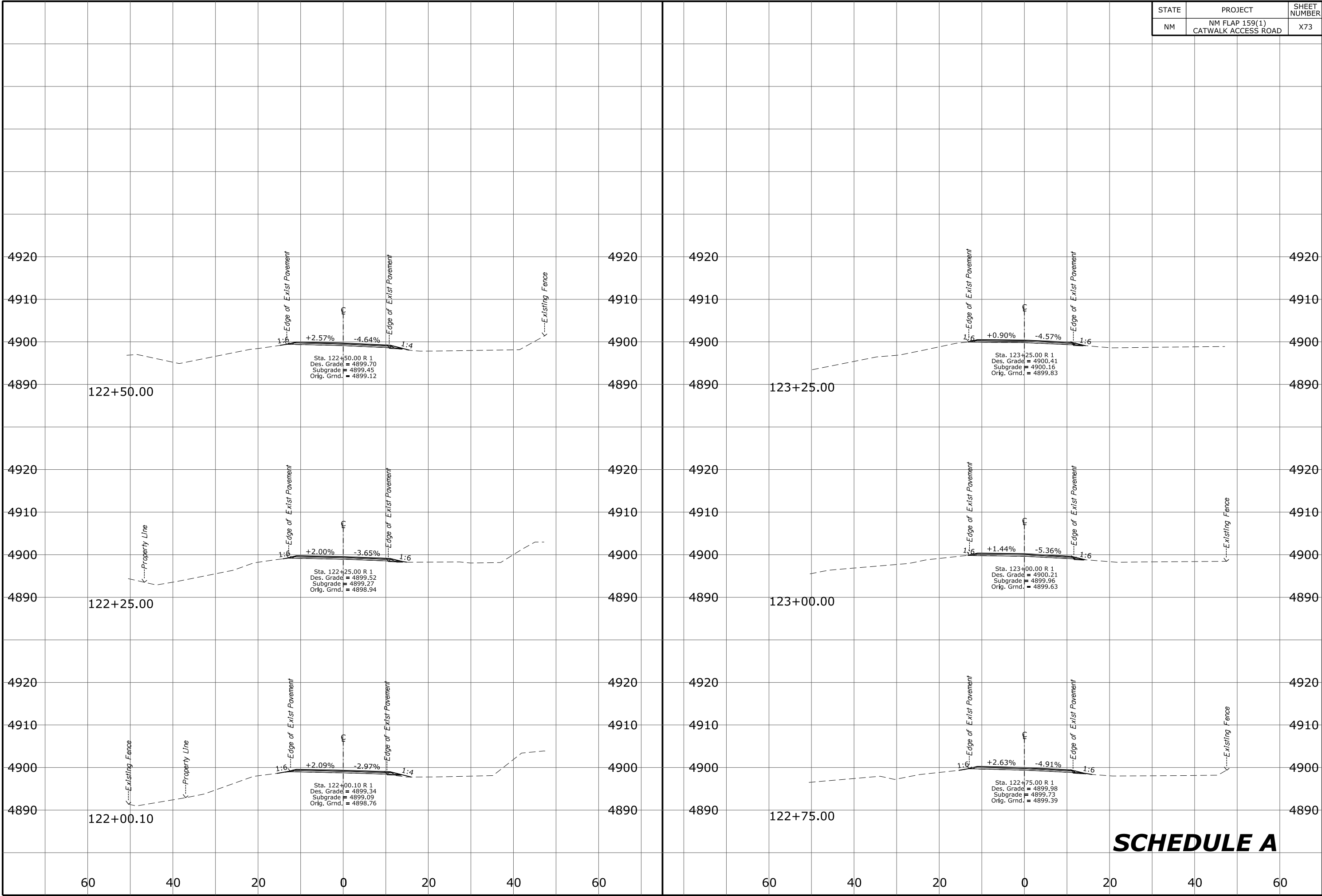
STATE	PROJECT	SHEET NUMBER
NM	NM FLAP 159(1) CATWALK ACCESS ROAD	X72



SCHEDULE A

7/30/2021 11:04:46 AM N:\NM\159(1)\Roadway\CADD_Sheets\X-ML_Xsec\XSE_SCHEDULE A_Part_2.dgn User: Stacy.Dicicco

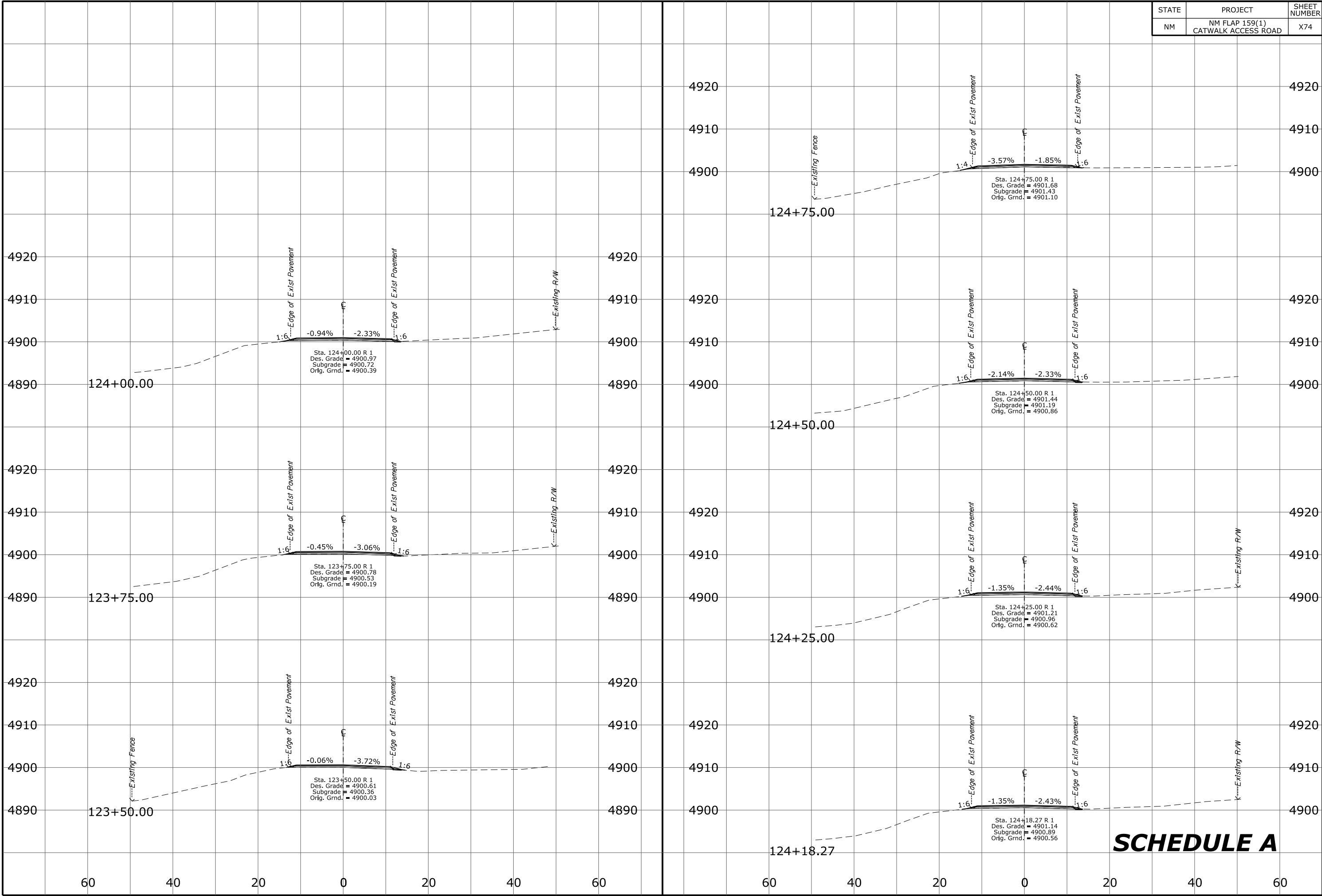
STATE	PROJECT	SHEET NUMBER
NM	NM FLAP 159(1) CATWALK ACCESS ROAD	X73



SCHEDULE A

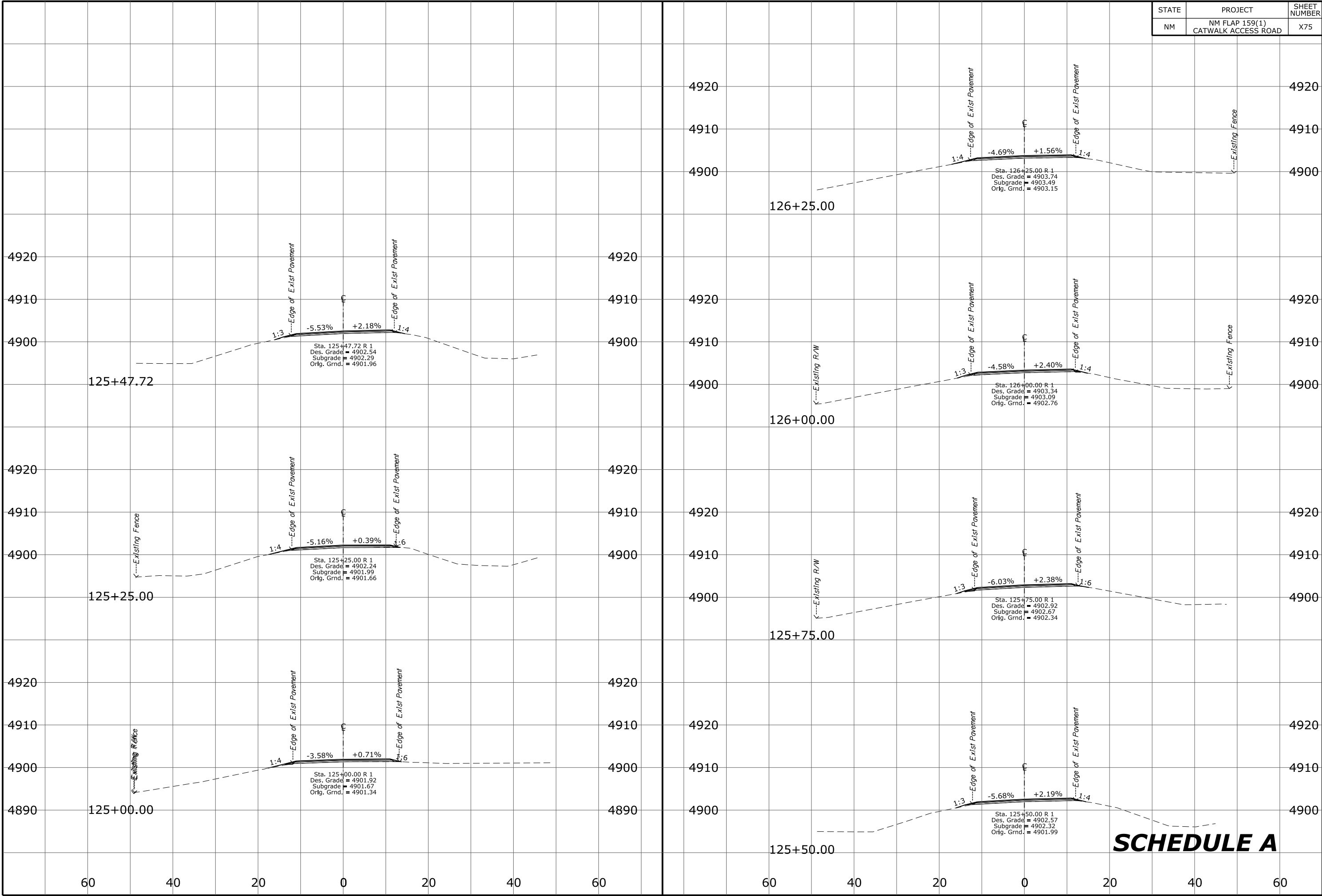
7/30/2021 11:04:51 AM N:\NM\159(1)\Roadway\CADD_Sheets\X-ML_Xsec\XSE_SCHEDULE A_Part_2.dgn User: Stacy.Dicicco

STATE	PROJECT	SHEET NUMBER
NM	NM FLAP 159(1) CATWALK ACCESS ROAD	X74



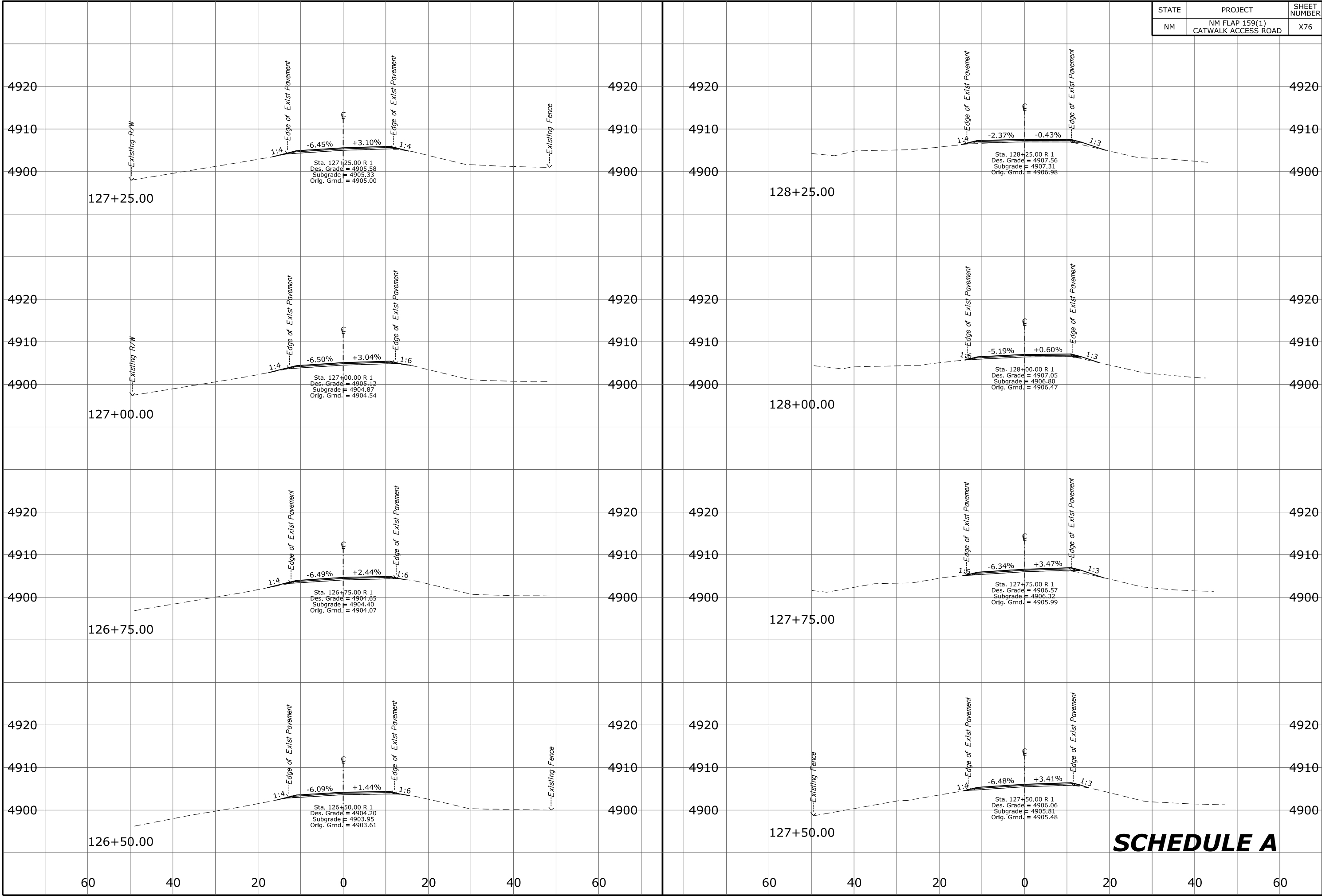
7/30/2021 11:04:56 AM N:\NM\159(1)\Roadway\CADD_Sheets\X-ML_Xsec\XSE_SCHEDULE A_Part_2.dgn _User: Stacy.Dicicco

STATE	PROJECT	SHEET NUMBER
NM	NM FLAP 159(1) CATWALK ACCESS ROAD	X75



7/30/2021 11:05:01 AM N:\NM\159(1)\Roadway\CADD_Sheets\X-ML_Xsec\XSE_SCHEDULE A_Part_2.dgn User: Stacy.Dicicco

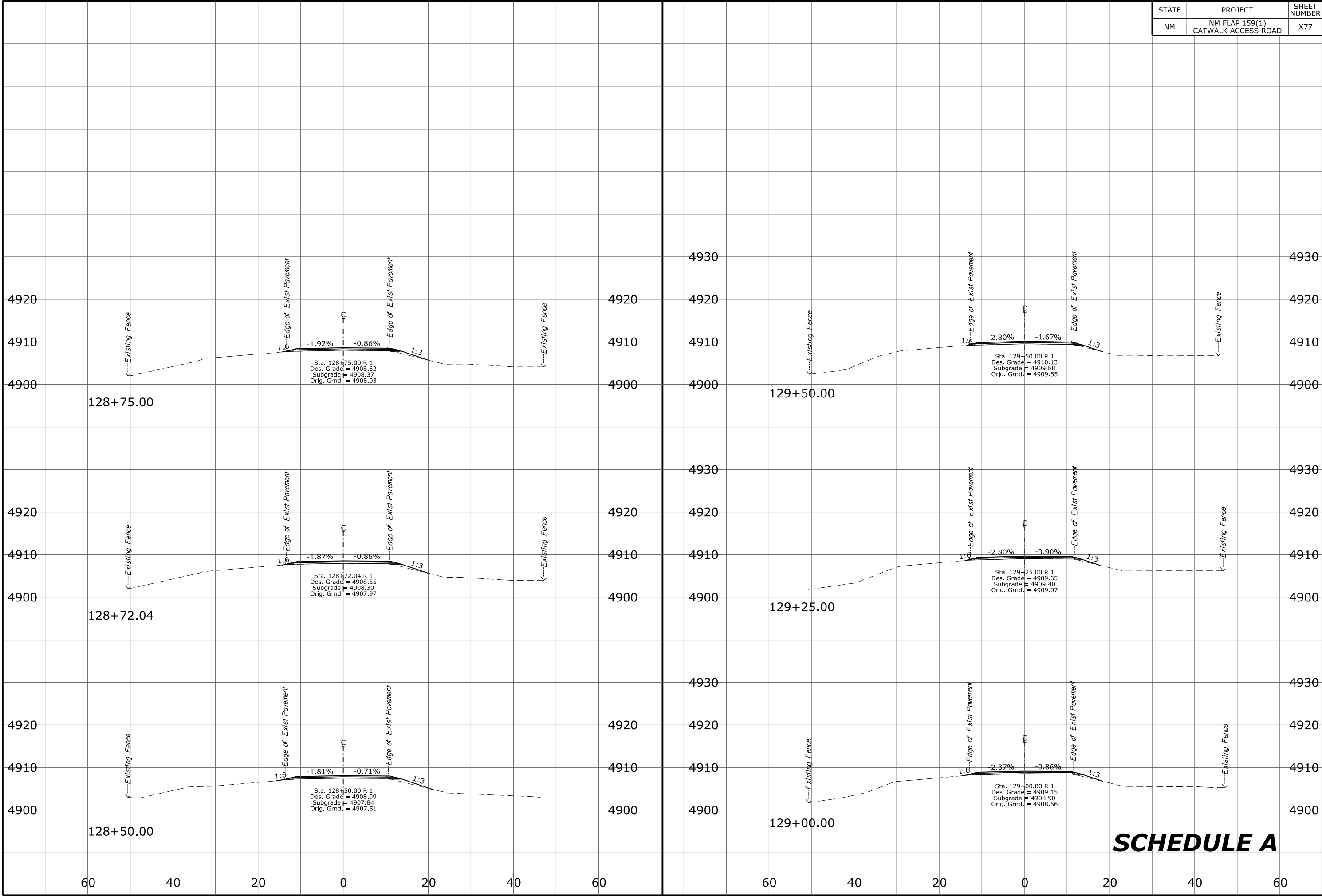
STATE	PROJECT	SHEET NUMBER
NM	NM FLAP 159(1) CATWALK ACCESS ROAD	X76



SCHEDULE A

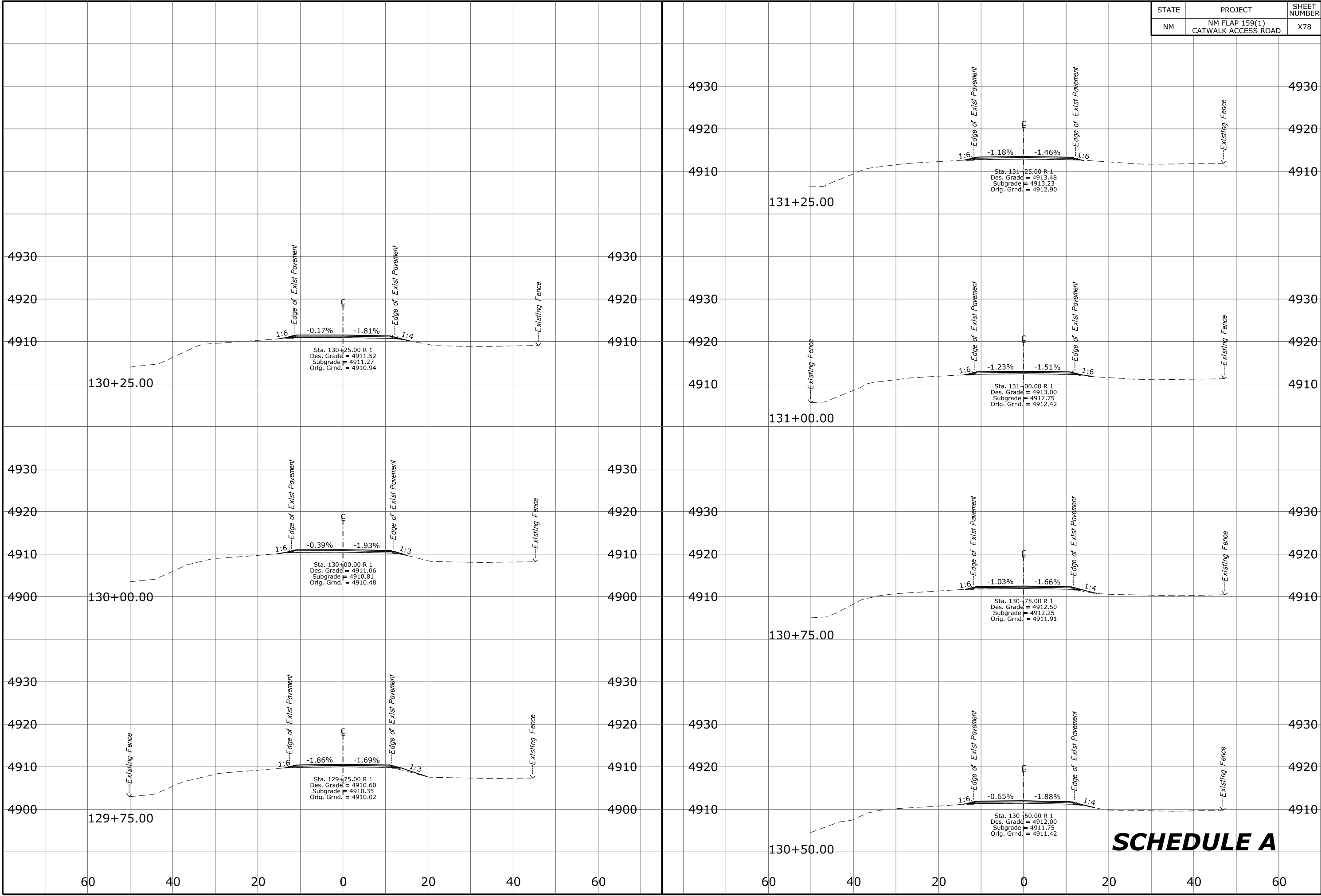
7/30/2021 11:05:06 AM N:\NM\159(1)\Roadway\CADD_Sheets\X-ML_Xsec\XSE_SCHEDULE A_Part_2.dgn User: Stacy.Dicicco

STATE	PROJECT	SHEET NUMBER
NM	NM FLAP 159(1) CATWALK ACCESS ROAD	X77



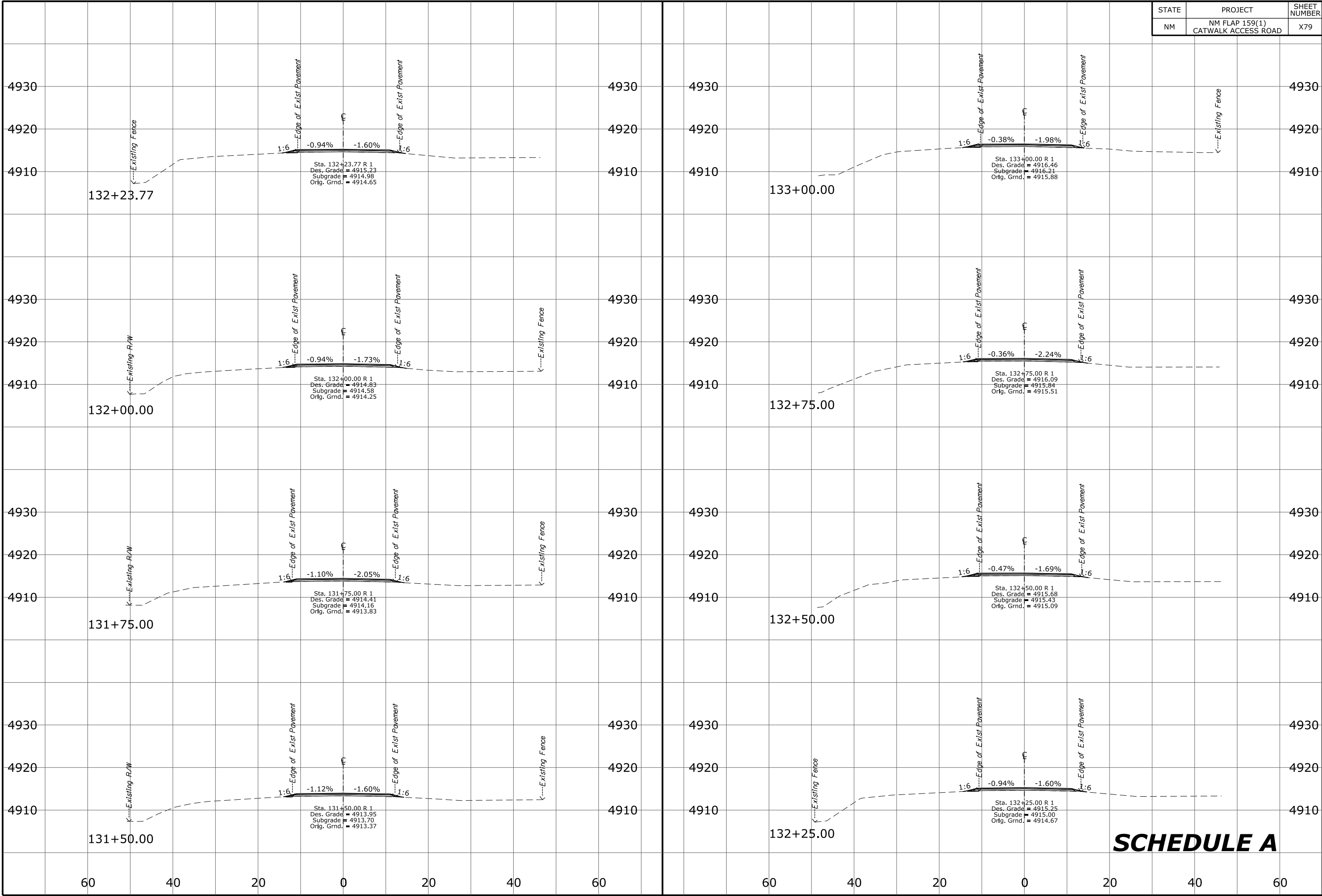
SCHEDULE A

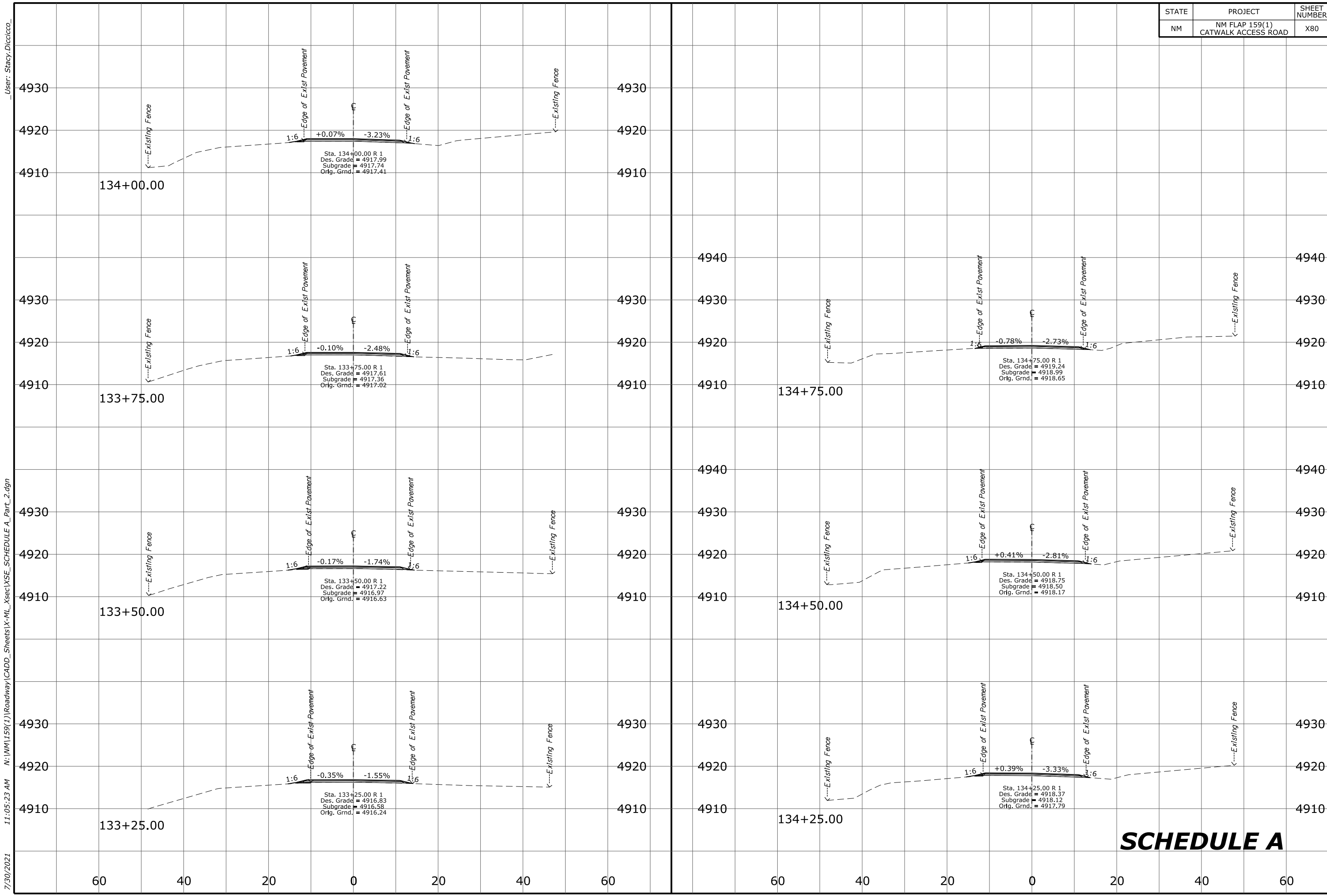
STATE	PROJECT	SHEET NUMBER
NM	NM FLAP 159(1) CATWALK ACCESS ROAD	X78



7/30/2021 11:05:17 AM N:\NM\159(1)\Roadway\CADD_Sheets\X-ML_Xsec\XSE_SCHEDULE A_Part_2.dgn User: Stacy.Dicicco

STATE	PROJECT	SHEET NUMBER
NM	NM FLAP 159(1) CATWALK ACCESS ROAD	X79





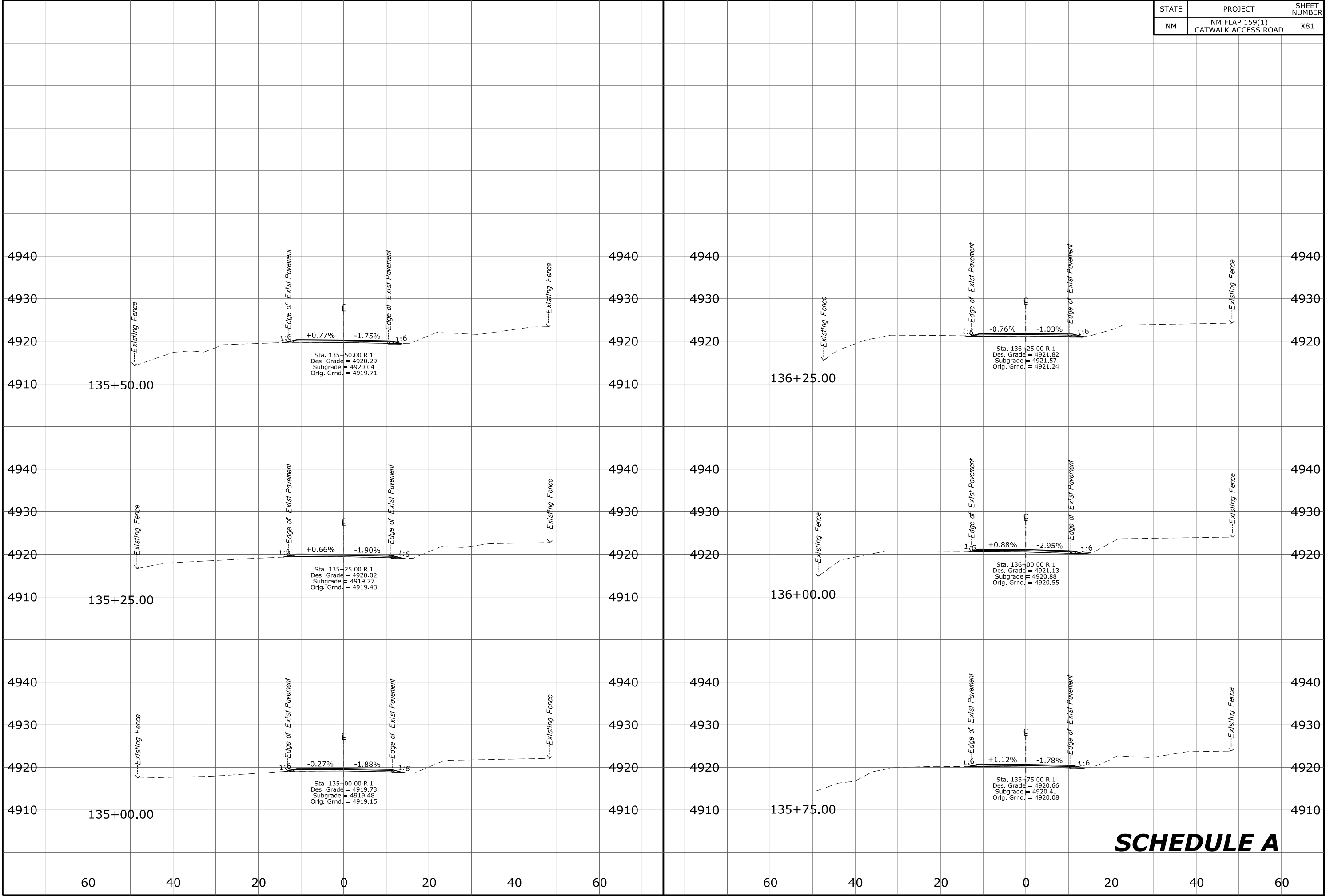
SCHEDULE A

STATE	PROJECT	SHEET NUMBER
NM	NM FLAP 159(1) CATWALK ACCESS ROAD	X80

7/30/2021 11:05:23 AM N:\NM\159(1)\Roadway\CADD_Sheets\X-ML_Xsec\XSE_SCHEDULE A_Part_2.dgn User: Stacy.Dicicco

7/30/2021 11:05:28 AM N:\NM\159(1)\Roadway\CADD_Sheets\X-ML_Xsec\XSE_SCHEDULE A_Part_2.dgn User: Stacy.Dicicco

STATE	PROJECT	SHEET NUMBER
NM	NM FLAP 159(1) CATWALK ACCESS ROAD	X81

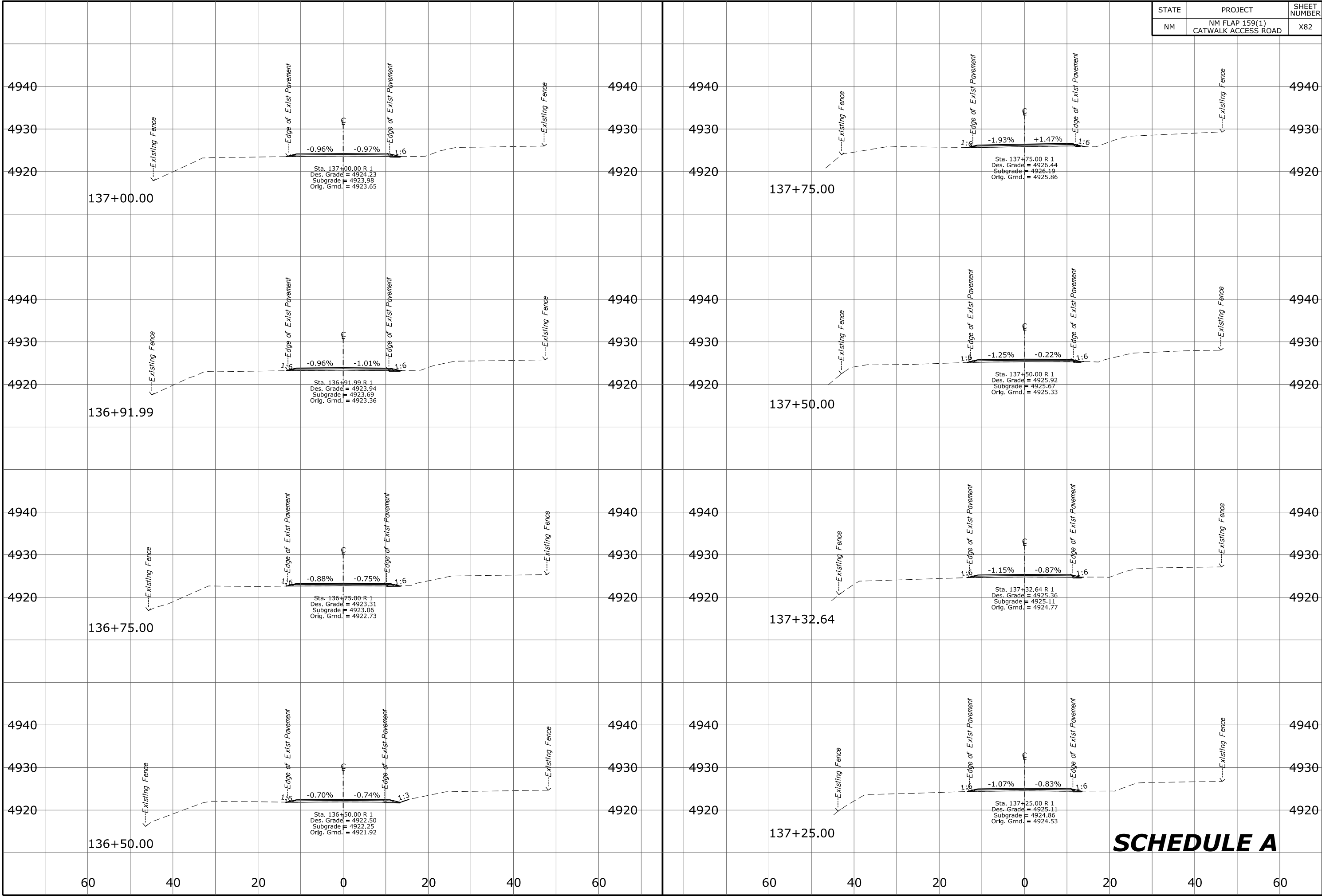


SCHEDULE A

User: Stacy.Dicicco

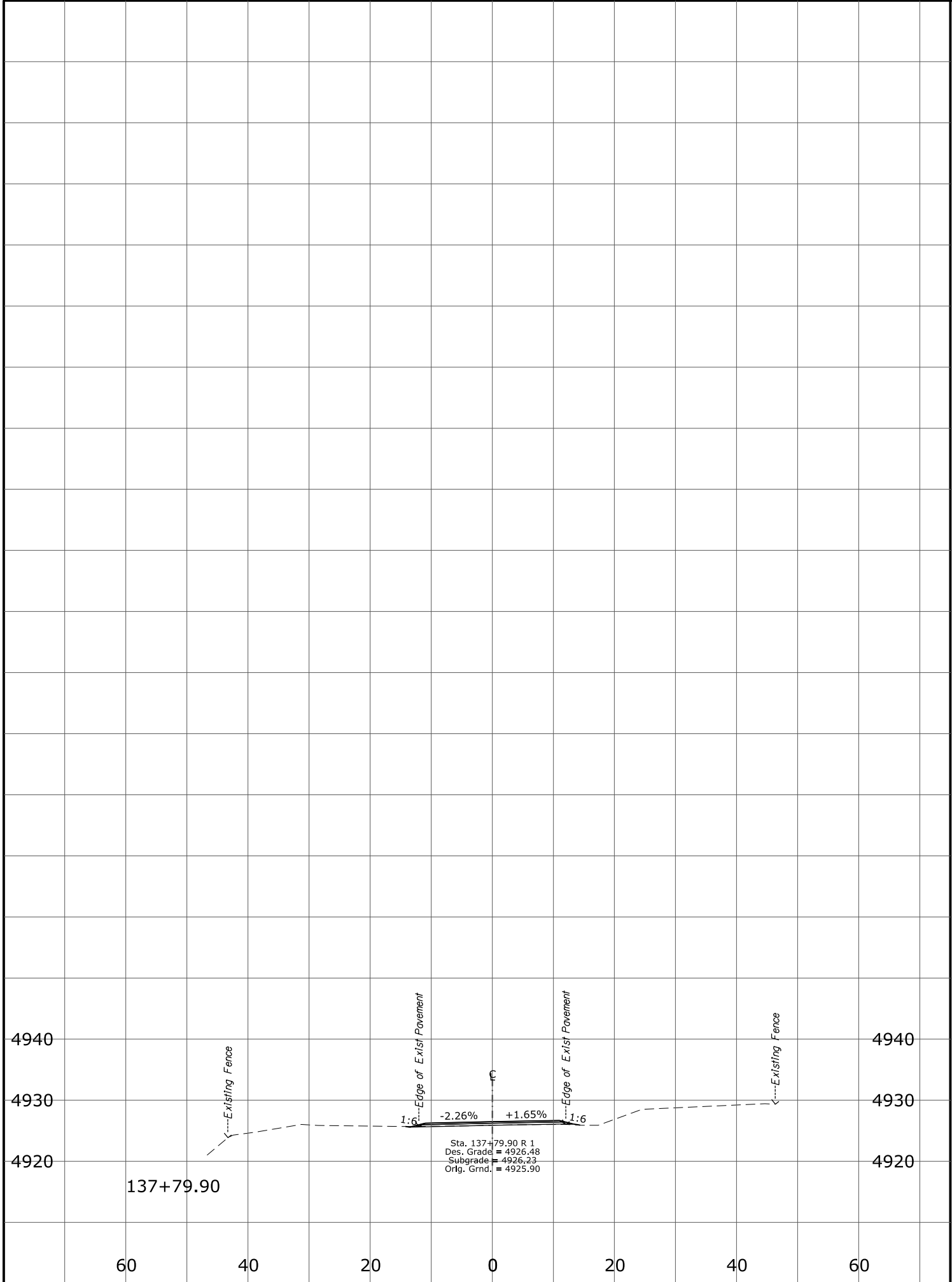
7/30/2021 11:05:33 AM N:\NM\159(1)\Roadway\CADD_Sheets\X-ML_Xsec\XSE_SCHEDULE A_Part_2.dgn

STATE	PROJECT	SHEET NUMBER
NM	NM FLAP 159(1) CATWALK ACCESS ROAD	X82



7/30/2021 11:05:41 AM N:\NM\159(1)\Roadway\CADD_Sheets\X-ML_Xsec\XSE_SCHEDULE A_Part_2.dgn User: Stacy.Dicicco

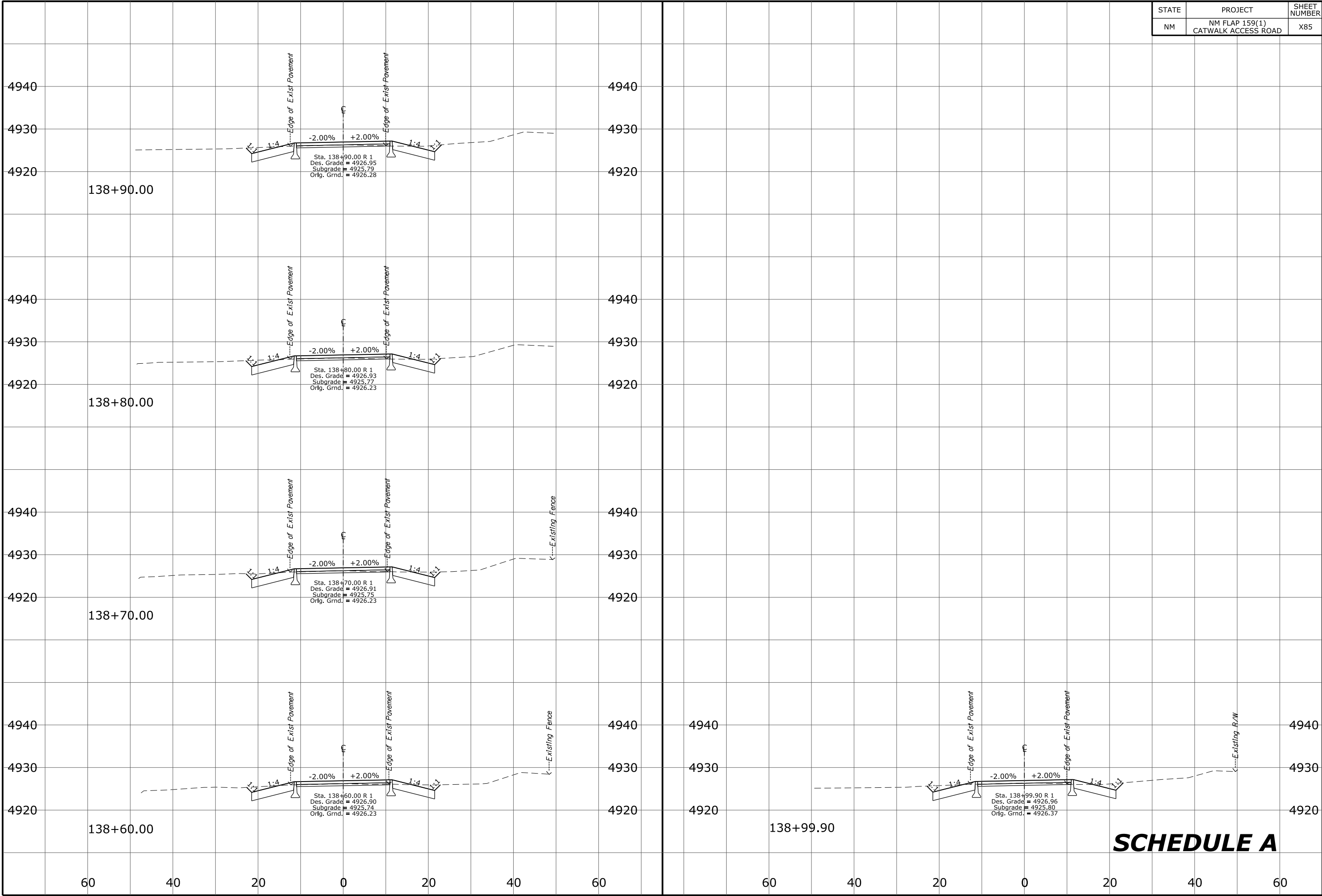
STATE	PROJECT	SHEET NUMBER
NM	NM FLAP 159(1) CATWALK ACCESS ROAD	X83



SCHEDULE A

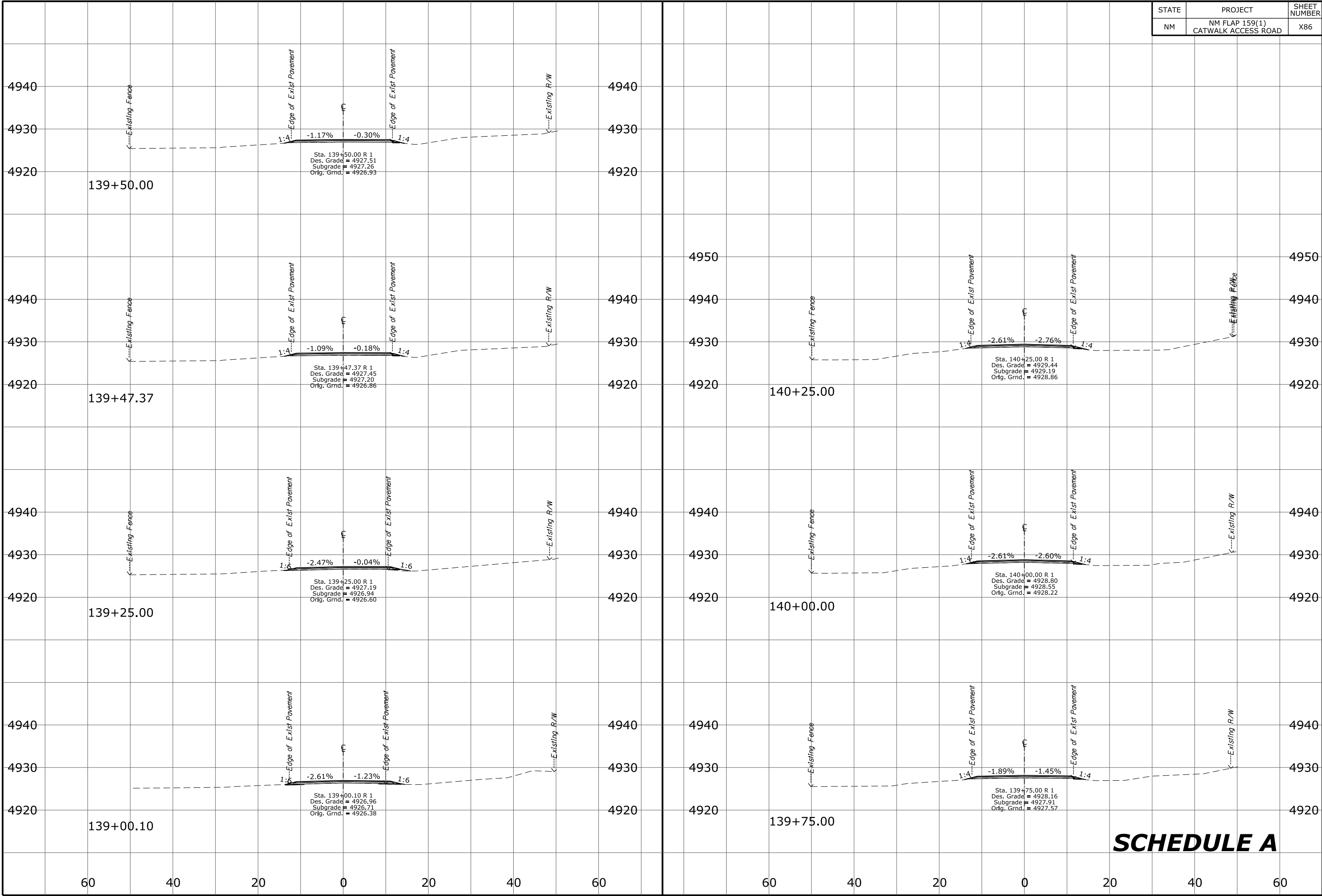
7/30/2021 11:05:51 AM N:\NM\159(1)\Roadway\CADD_Sheets\X-ML_Xsec\XSE_SCHEDULE A_Part_2.dgn User: Stacy.Dicicco

STATE	PROJECT	SHEET NUMBER
NM	NM FLAP 159(1) CATWALK ACCESS ROAD	X85



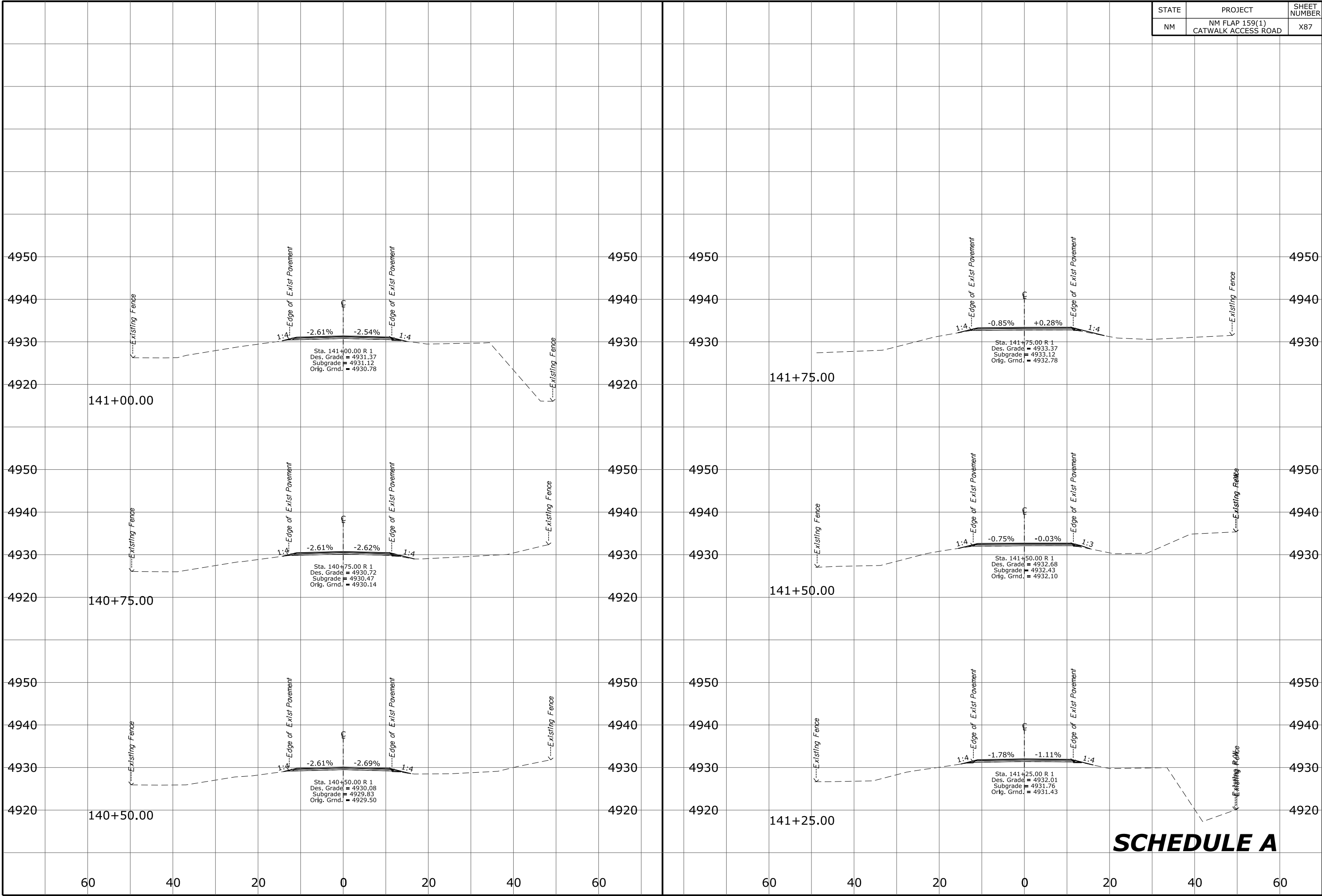
7/30/2021 11:05:56 AM N:\NM\159(1)\Roadway\CADD_Sheets\X-ML_Xsec\XSE_SCHEDULE A_Part_2.dgn User: Stacy.Dicicco

STATE	PROJECT	SHEET NUMBER
NM	NM FLAP 159(1) CATWALK ACCESS ROAD	X86



7/30/2021 11:06:02 AM N:\NM\159(1)\Roadway\CADD_Sheets\X-ML_Xsec\XSE_SCHEDULE A_Part_2.dgn User: Stacy.Dicicco

STATE	PROJECT	SHEET NUMBER
NM	NM FLAP 159(1) CATWALK ACCESS ROAD	X87

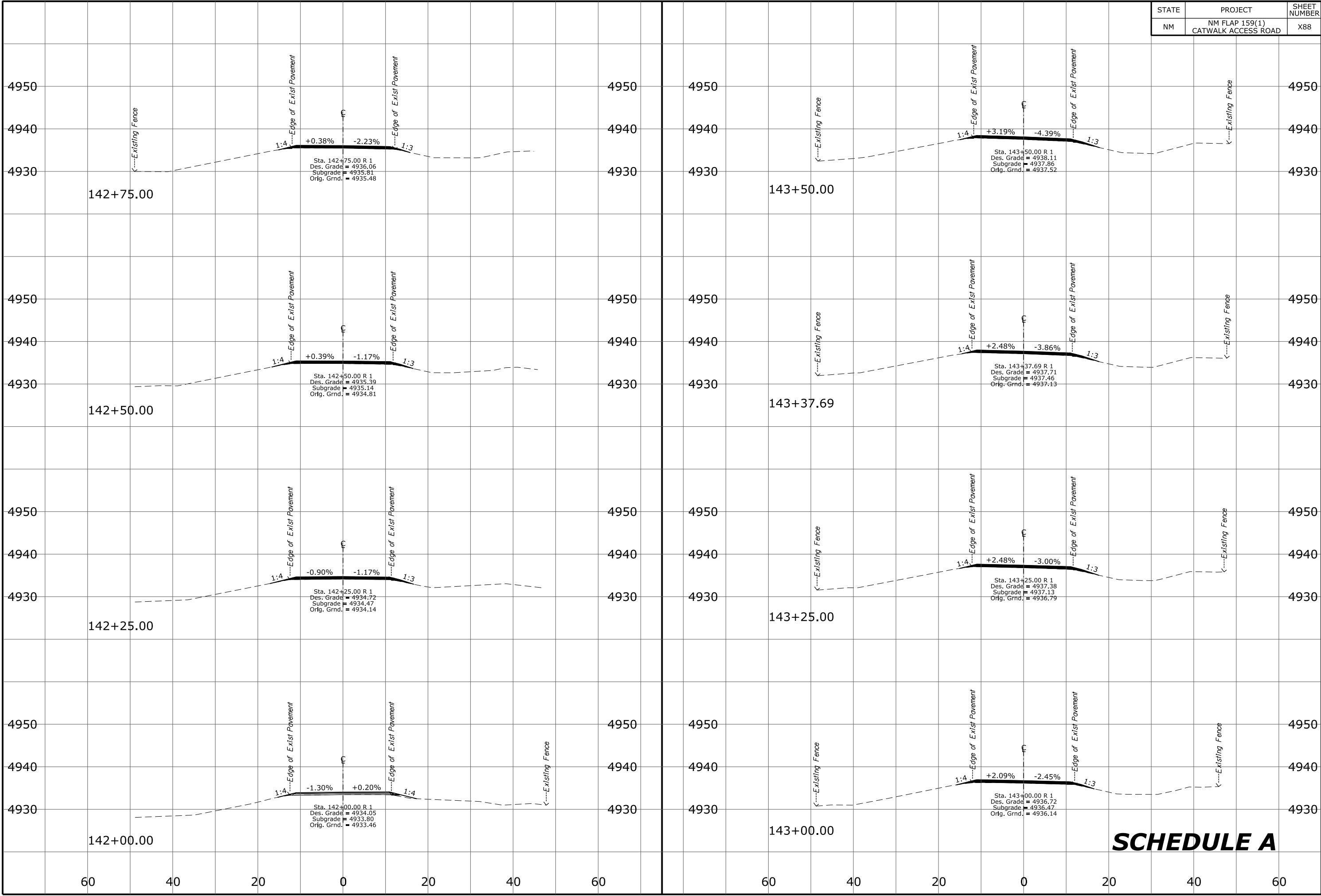


SCHEDULE A

User: Stacy.Dicicco

7/30/2021 11:06:08 AM N:\NM\159(1)\Roadway\CADD_Sheets\X-ML_Xsec\XSE_SCHEDULE A_Part_2.dgn

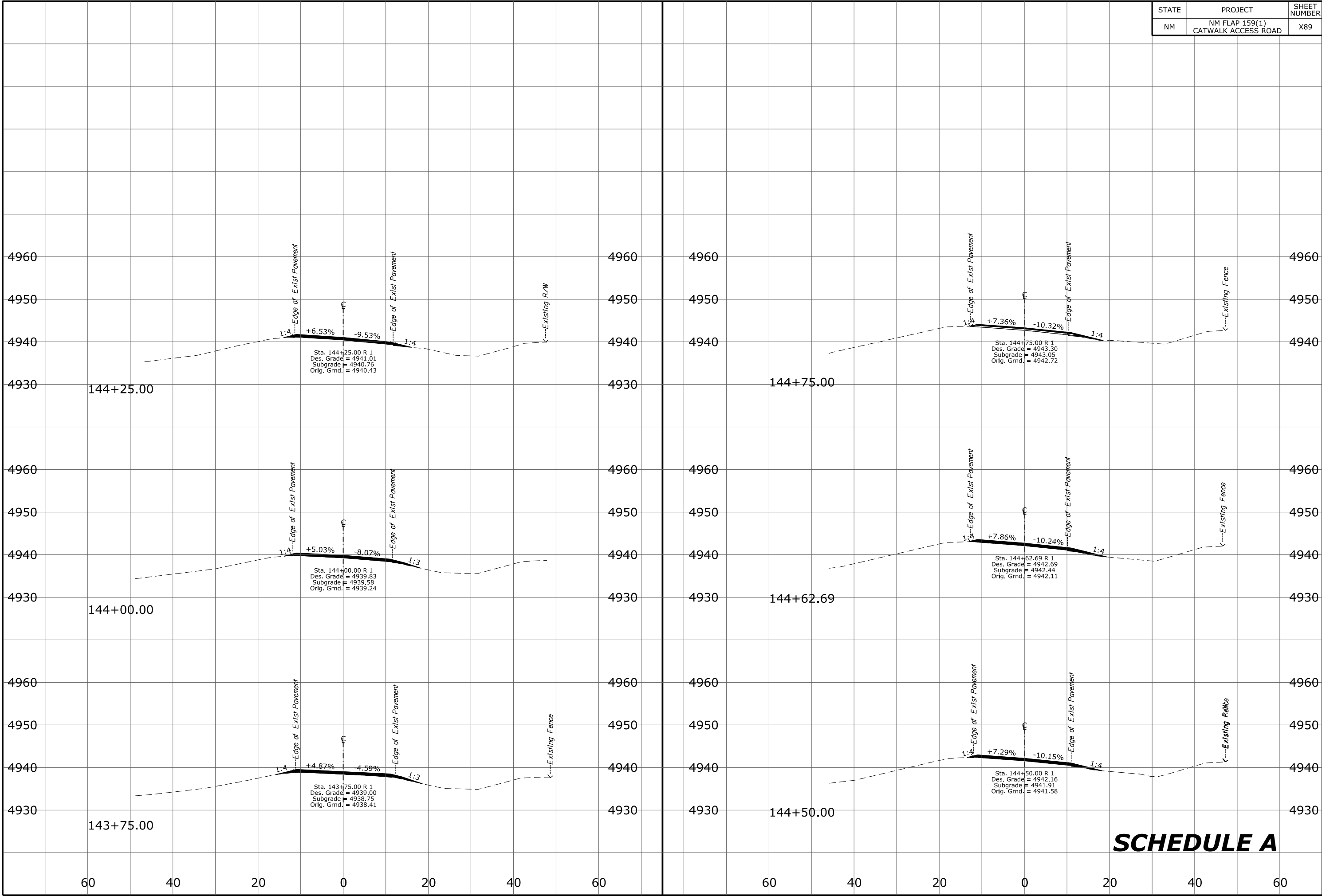
STATE	PROJECT	SHEET NUMBER
NM	NM FLAP 159(1) CATWALK ACCESS ROAD	X88

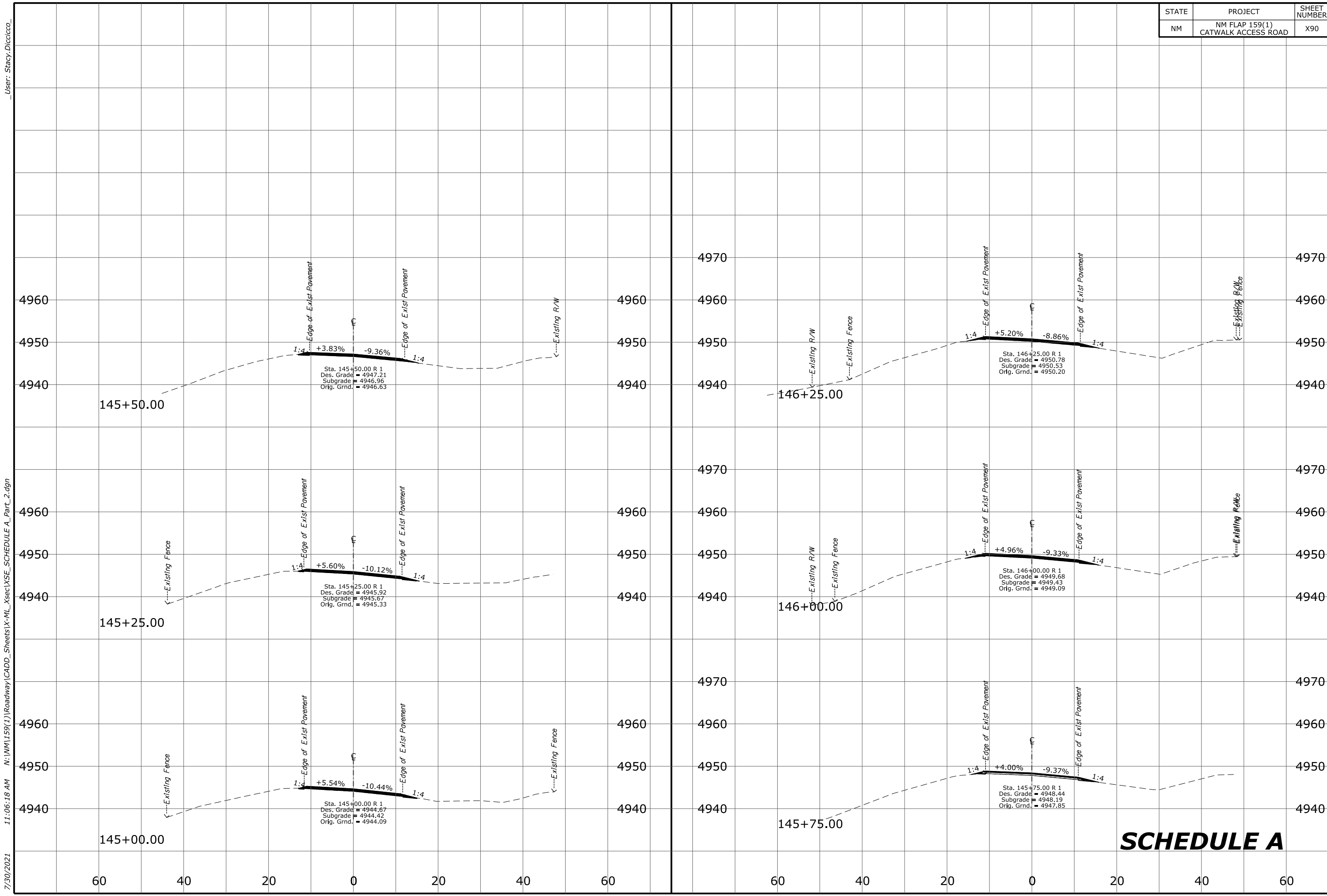


SCHEDULE A

7/30/2021 11:06:14 AM N:\NM\159(1)\Roadway\CADD_Sheets\X-ML_Xsec\XSE_SCHEDULE A_Part_2.dgn User: Stacy.Dicicco

STATE	PROJECT	SHEET NUMBER
NM	NM FLAP 159(1) CATWALK ACCESS ROAD	X89





SCHEDULE A

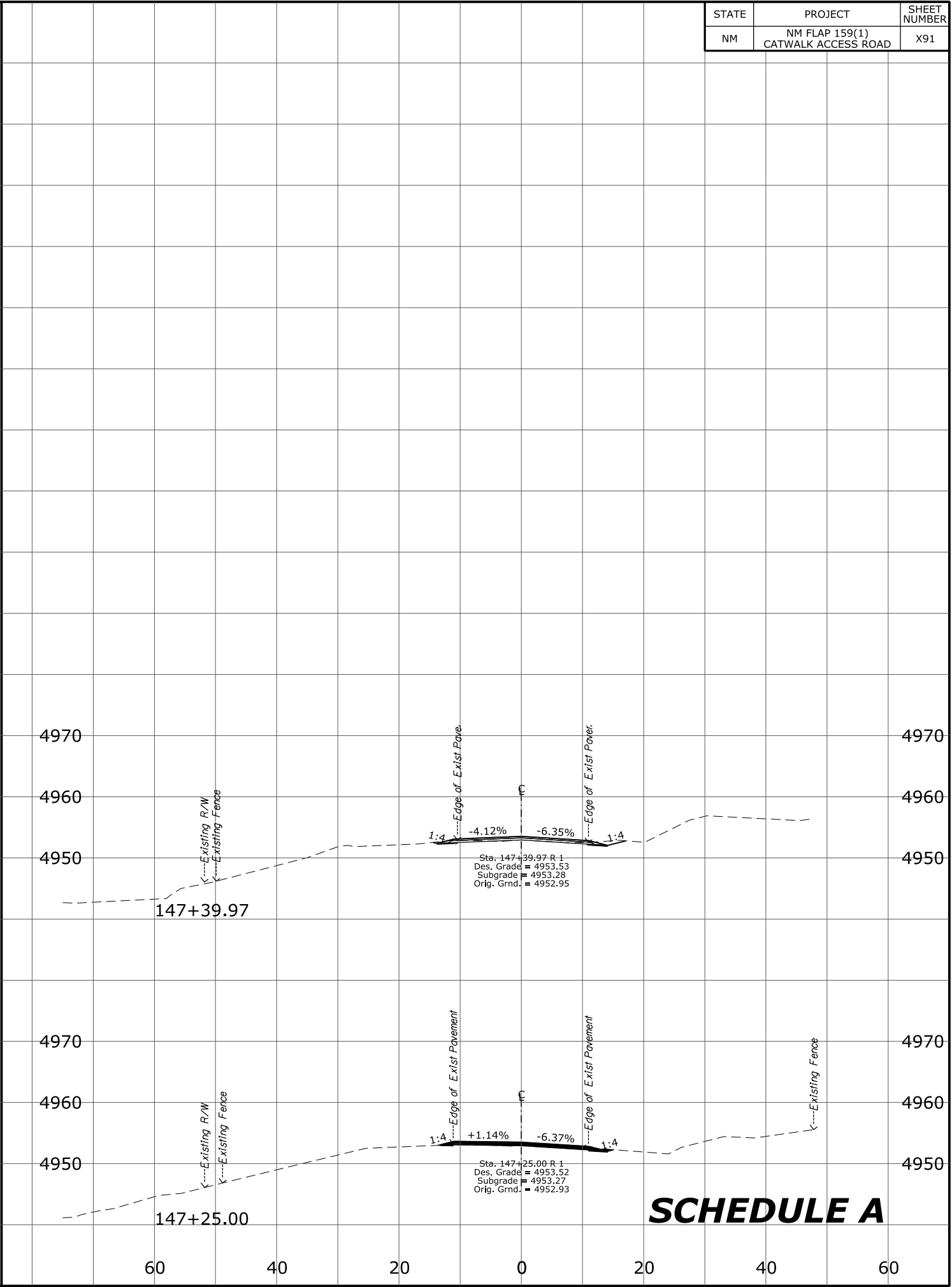
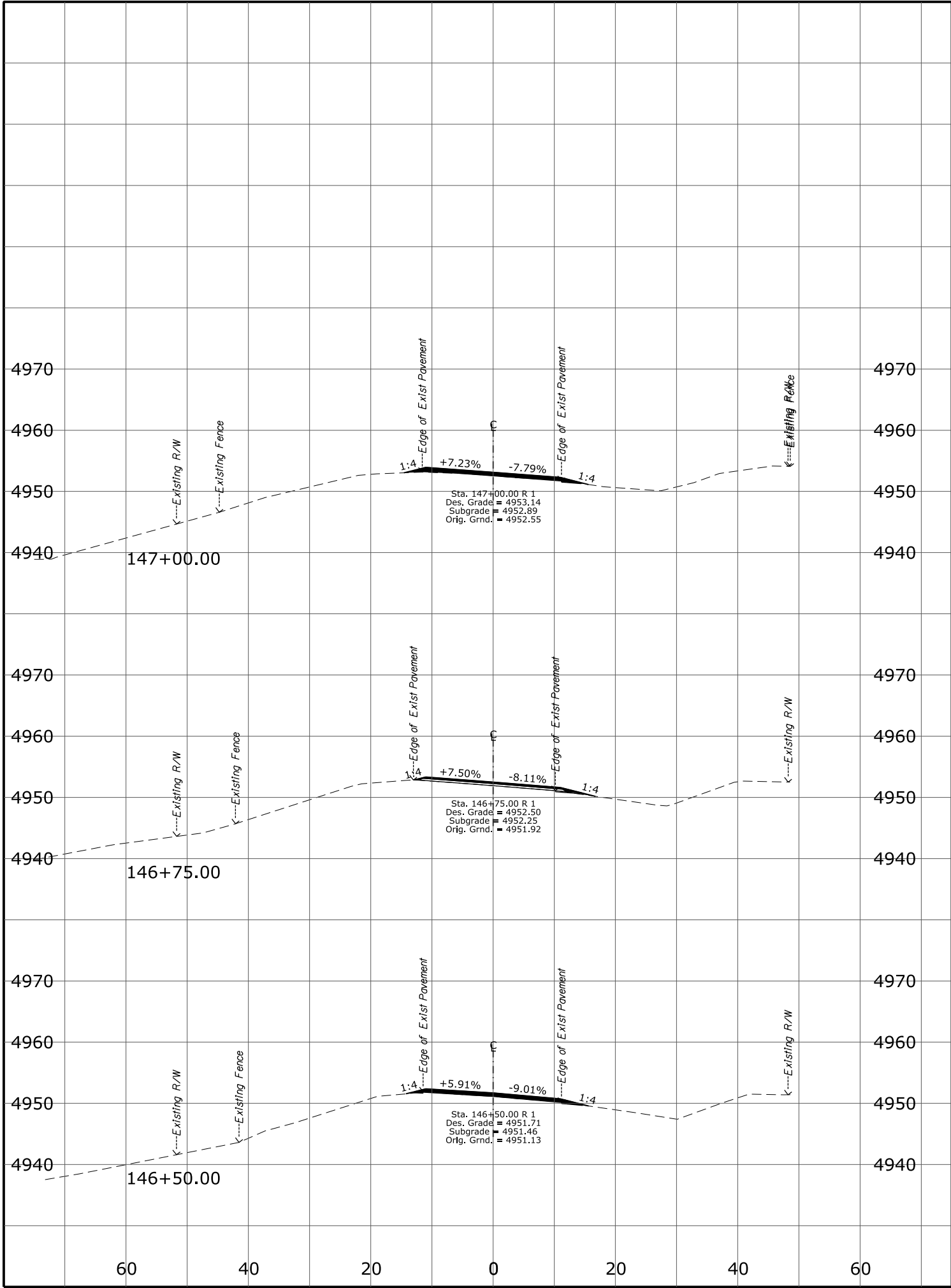
STATE	PROJECT	SHEET NUMBER
NM	NM FLAP 159(1) CATWALK ACCESS ROAD	X90

7/30/2021 11:06:18 AM N:\NM\159(1)\Roadway\CADD_Sheets\X-ML_Xsec\SCHEDULE A_Part_2.dgn User: Stacy.Dicicco

_User: Stacy.Dicicco

N:\NM\159(1)\Roadway\CADD_Sheets\X-ML_Xsec\XSE_SCHEDULE A_Part_2.dgn

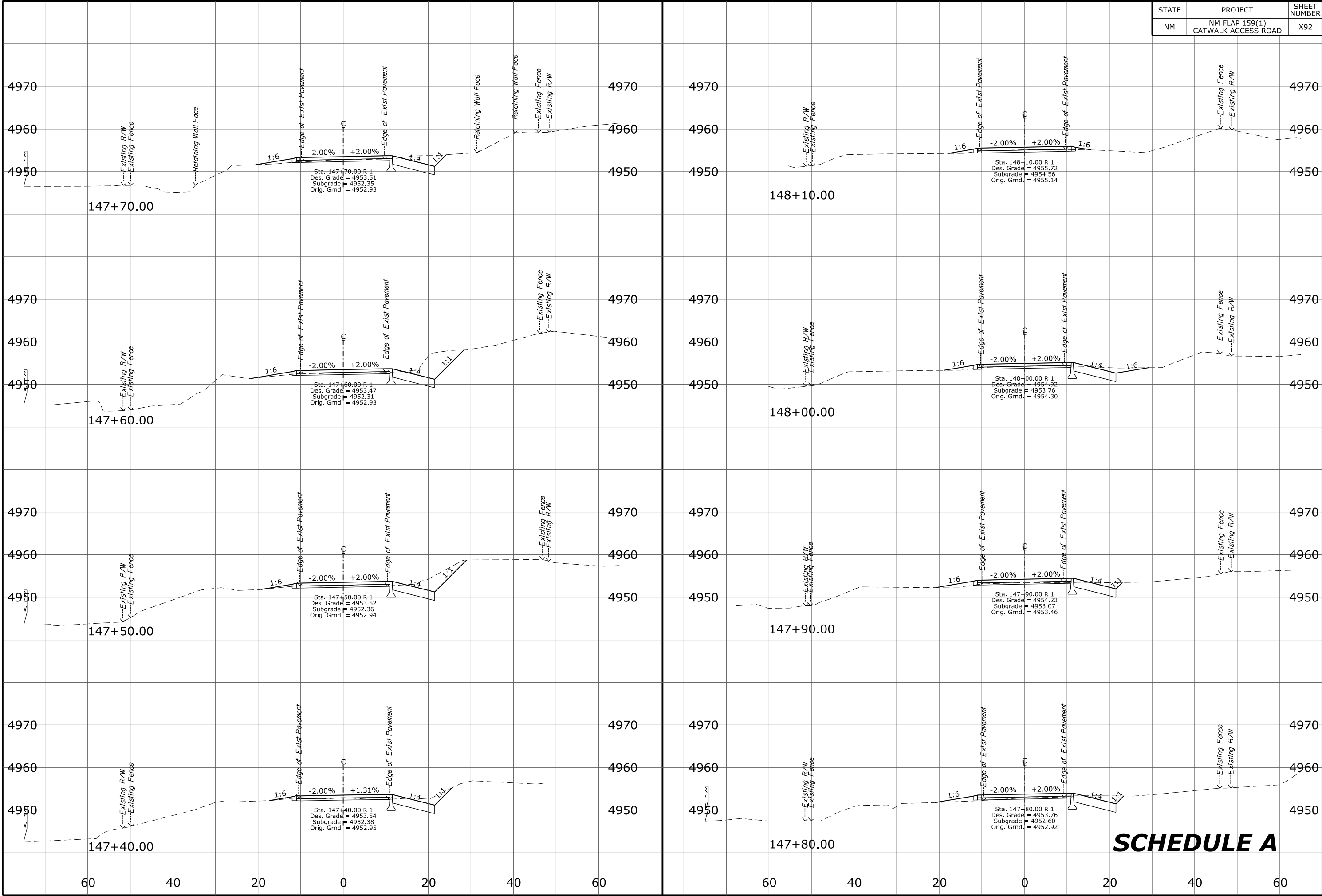
7/30/2021 11:06:23 AM

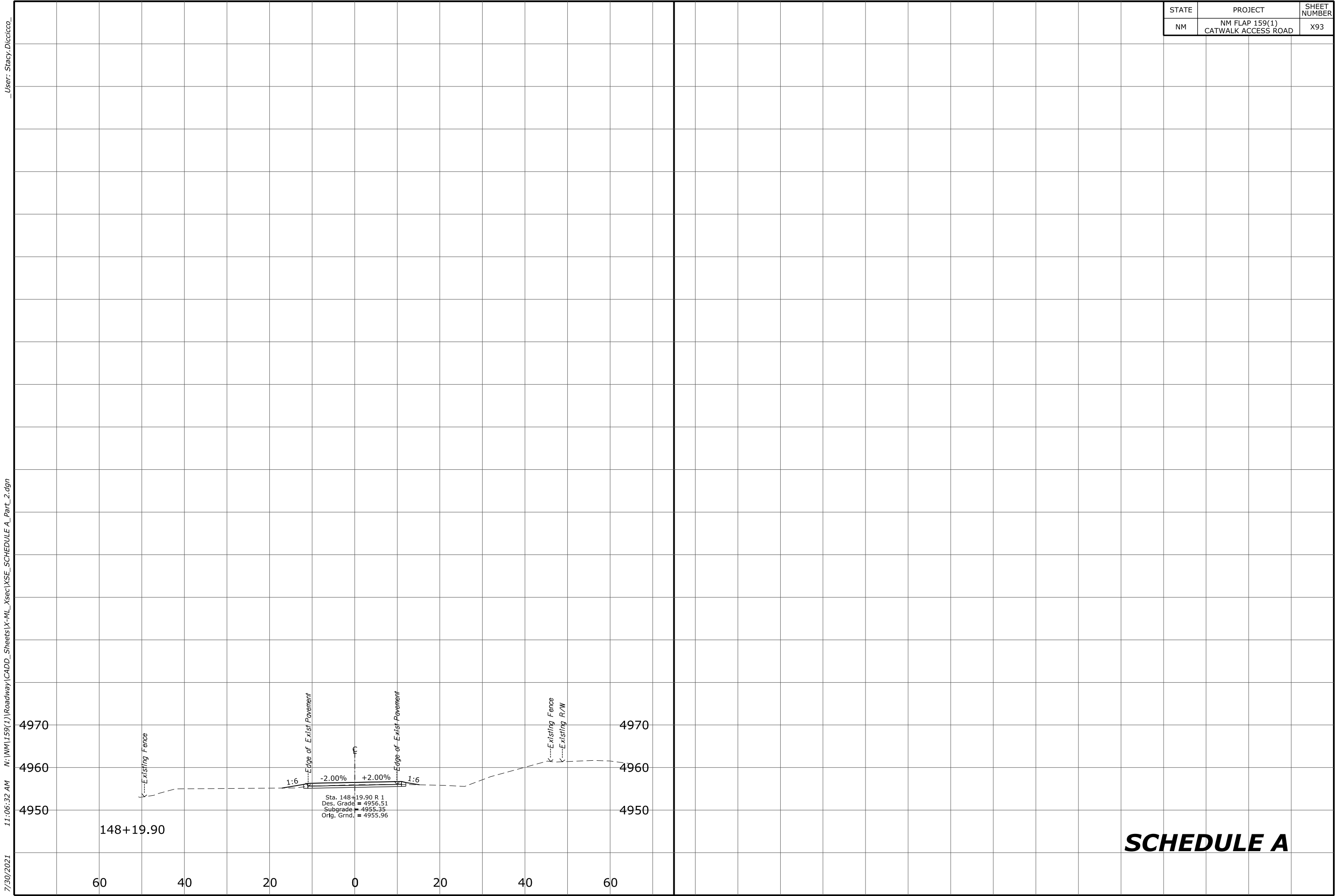


SCHEDULE A

7/30/2021 11:06:28 AM N:\NM\159(1)\Roadway\CADD_Sheets\X-ML_Xsec\XSE_SCHEDULE A_Part_2.dgn User: Stacy.Dicicco

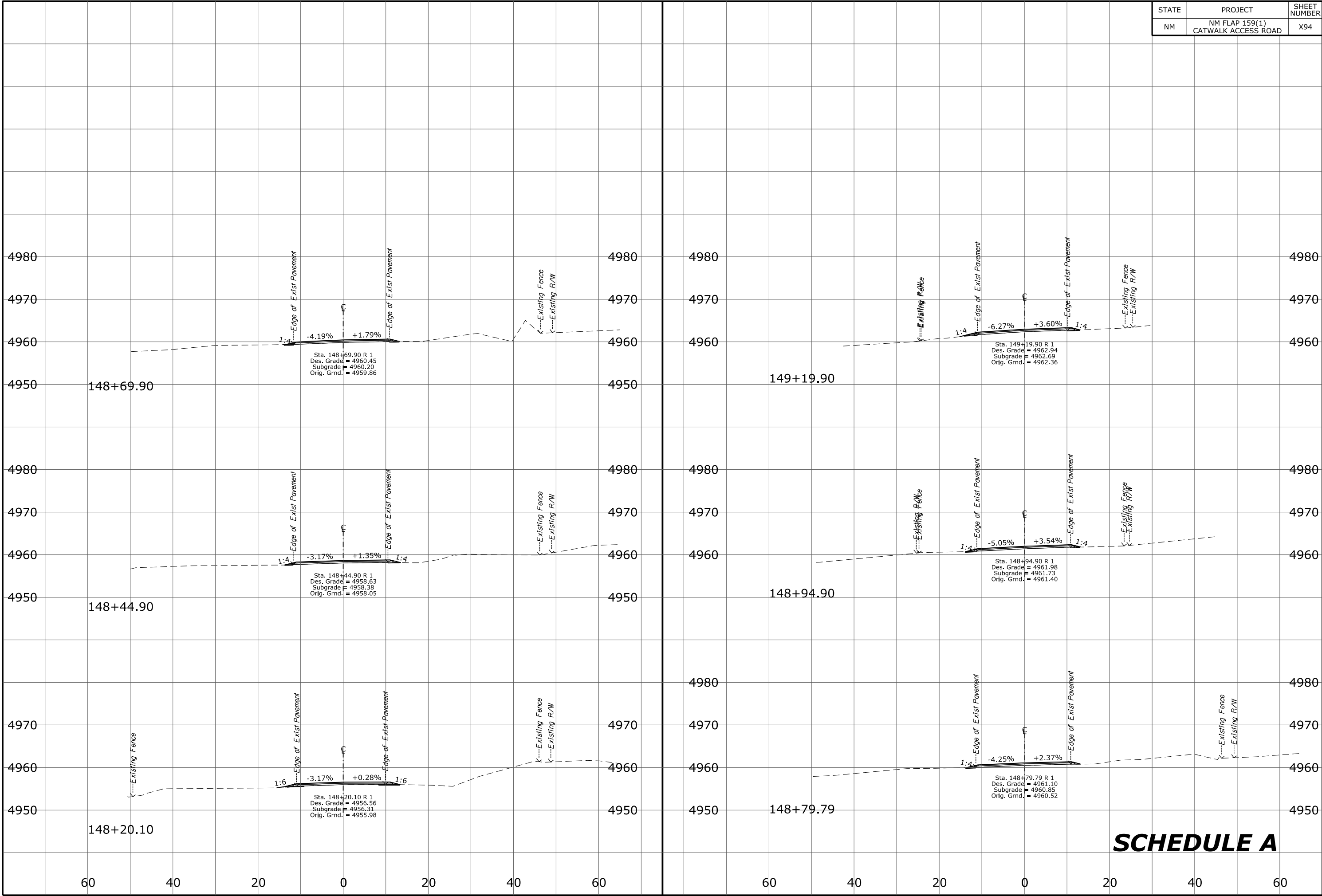
STATE	PROJECT	SHEET NUMBER
NM	NM FLAP 159(1) CATWALK ACCESS ROAD	X92





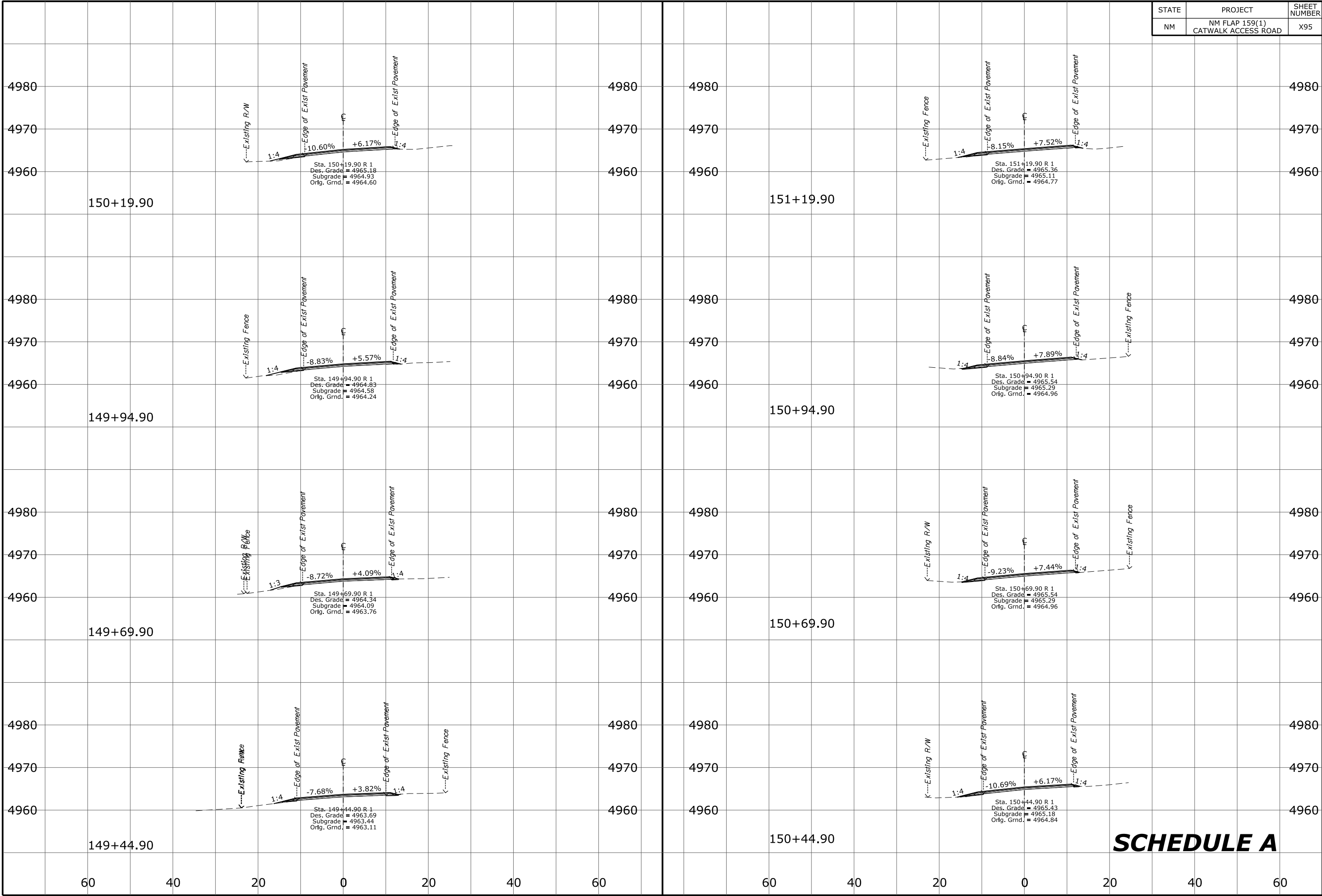
7/30/2021 11:06:38 AM N:\NM\159(1)\Roadway\CADD_Sheets\X-ML_Xsec\XSE_SCHEDULE A_Part_2.dgn User: Stacy.Dicicco

STATE	PROJECT	SHEET NUMBER
NM	NM FLAP 159(1) CATWALK ACCESS ROAD	X94



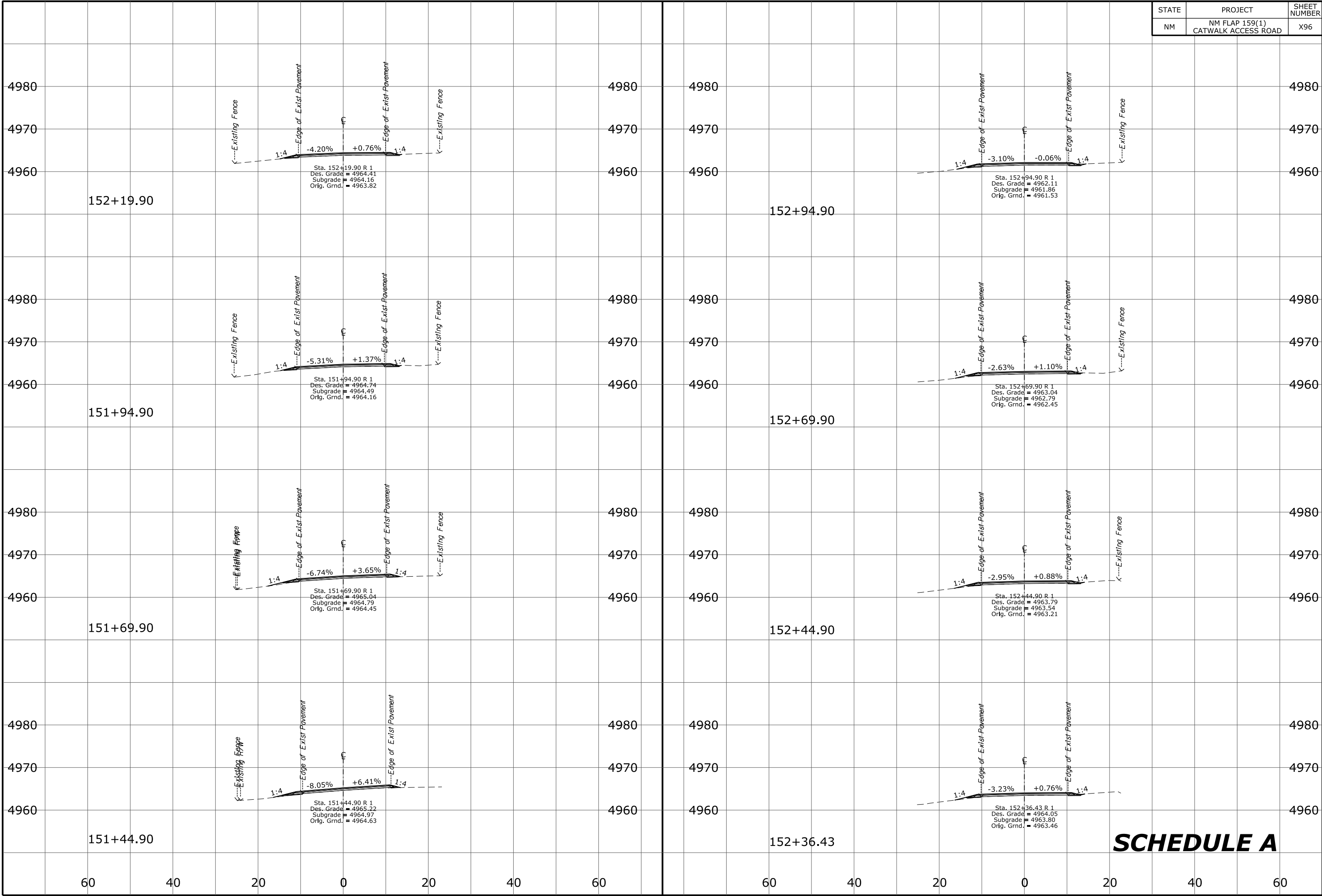
7/30/2021 11:06:42 AM N:\NM\159(1)\Roadway\CADD_Sheets\X-ML_Xsec\XSE_SCHEDULE A_Part_2.dgn User: Stacy.Dicicco

STATE	PROJECT	SHEET NUMBER
NM	NM FLAP 159(1) CATWALK ACCESS ROAD	X95



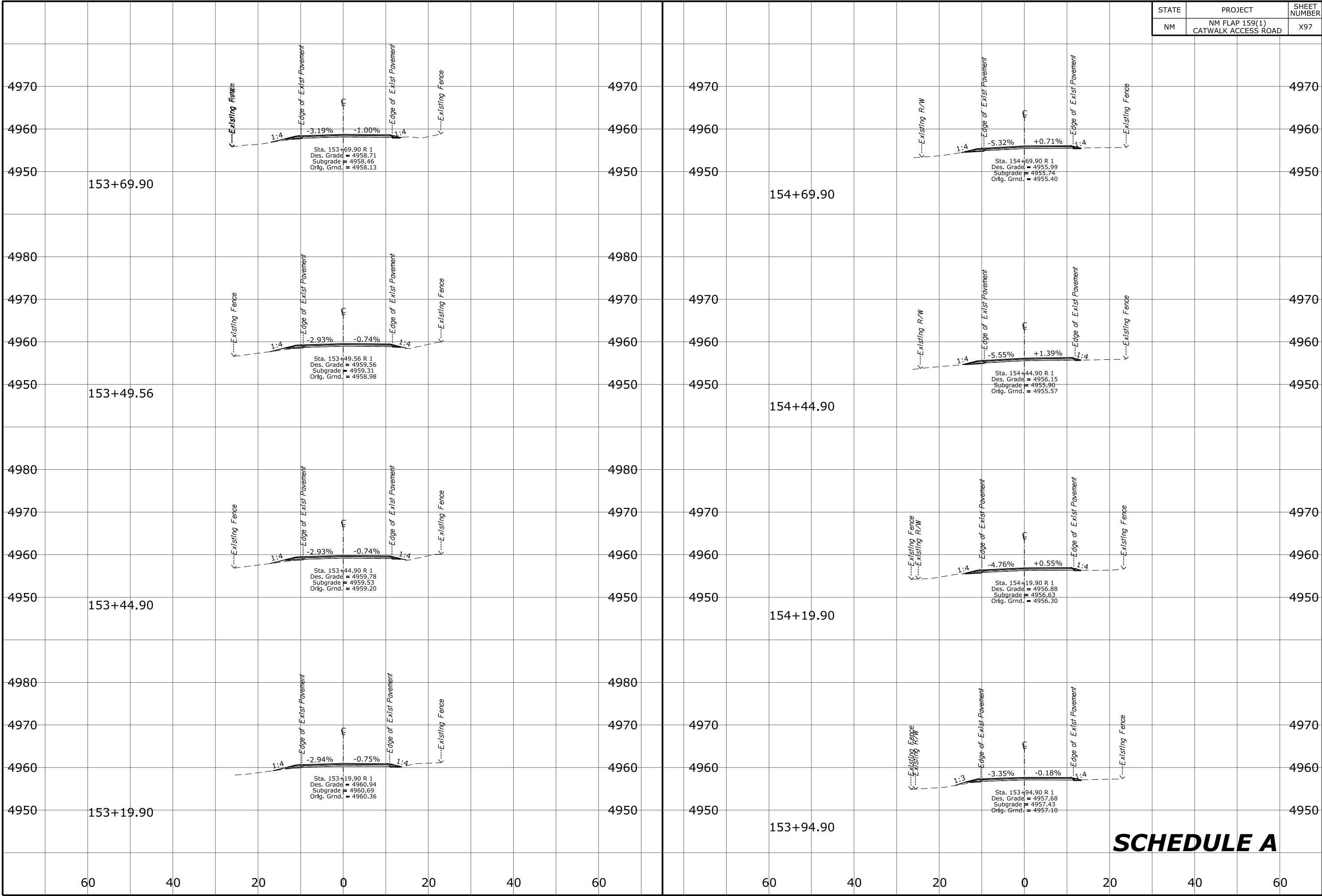
7/30/2021 11:06:47 AM N:\NM\159(1)\Roadway\CADD_Sheets\X-ML_Xsec\XSE_SCHEDULE A_Part_2.dgn User: Stacy.Dicicco

STATE	PROJECT	SHEET NUMBER
NM	NM FLAP 159(1) CATWALK ACCESS ROAD	X96



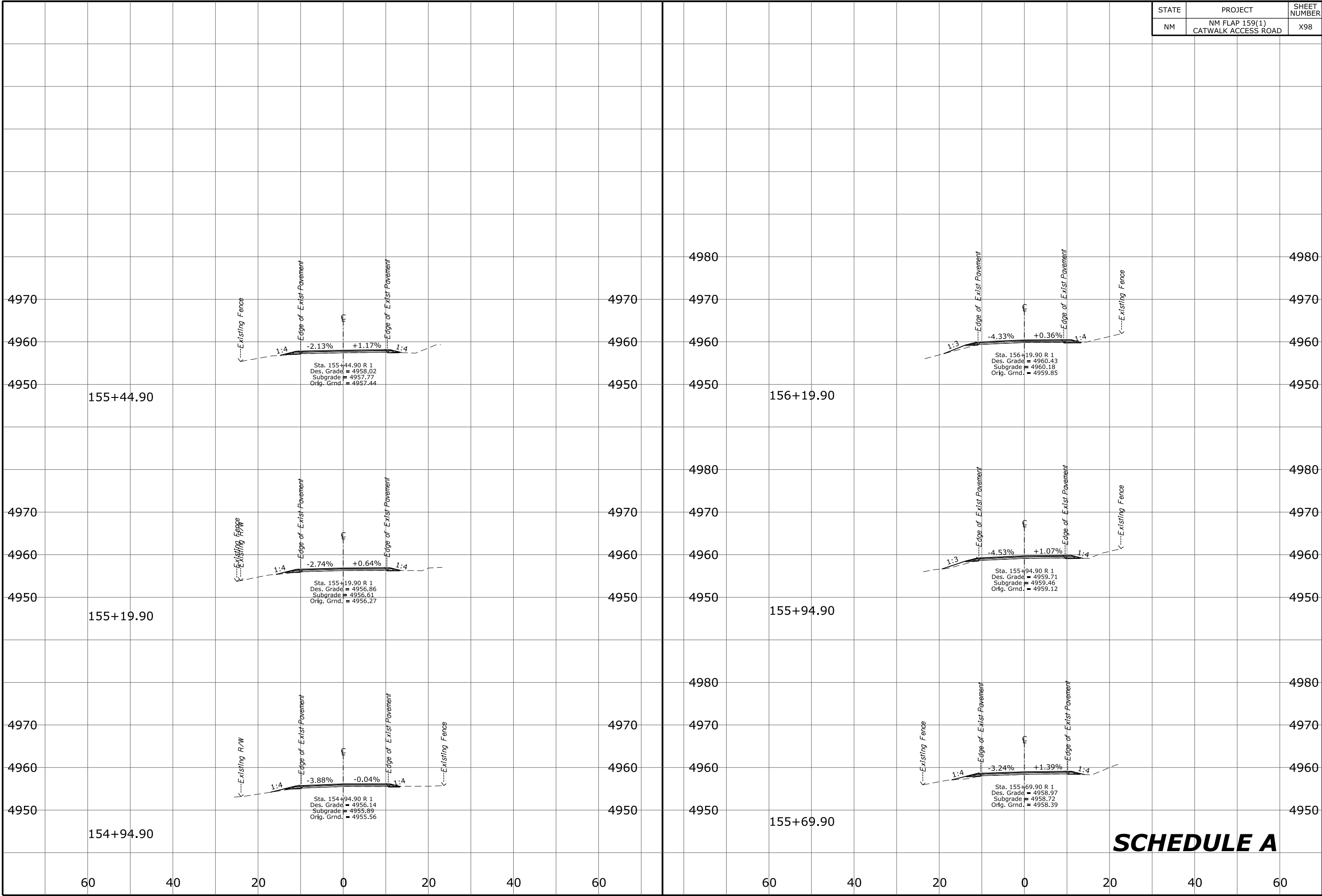
7/30/2021 11:06:52 AM N:\NM\159(1)\Roadway\CADD_Sheets\X-ML_Xsec\XSE_SCHEDULE A_Part_2.dgn User: Stacy.Dicicco

STATE	PROJECT	SHEET NUMBER
NM	NM FLAP 159(1) CATWALK ACCESS ROAD	X97



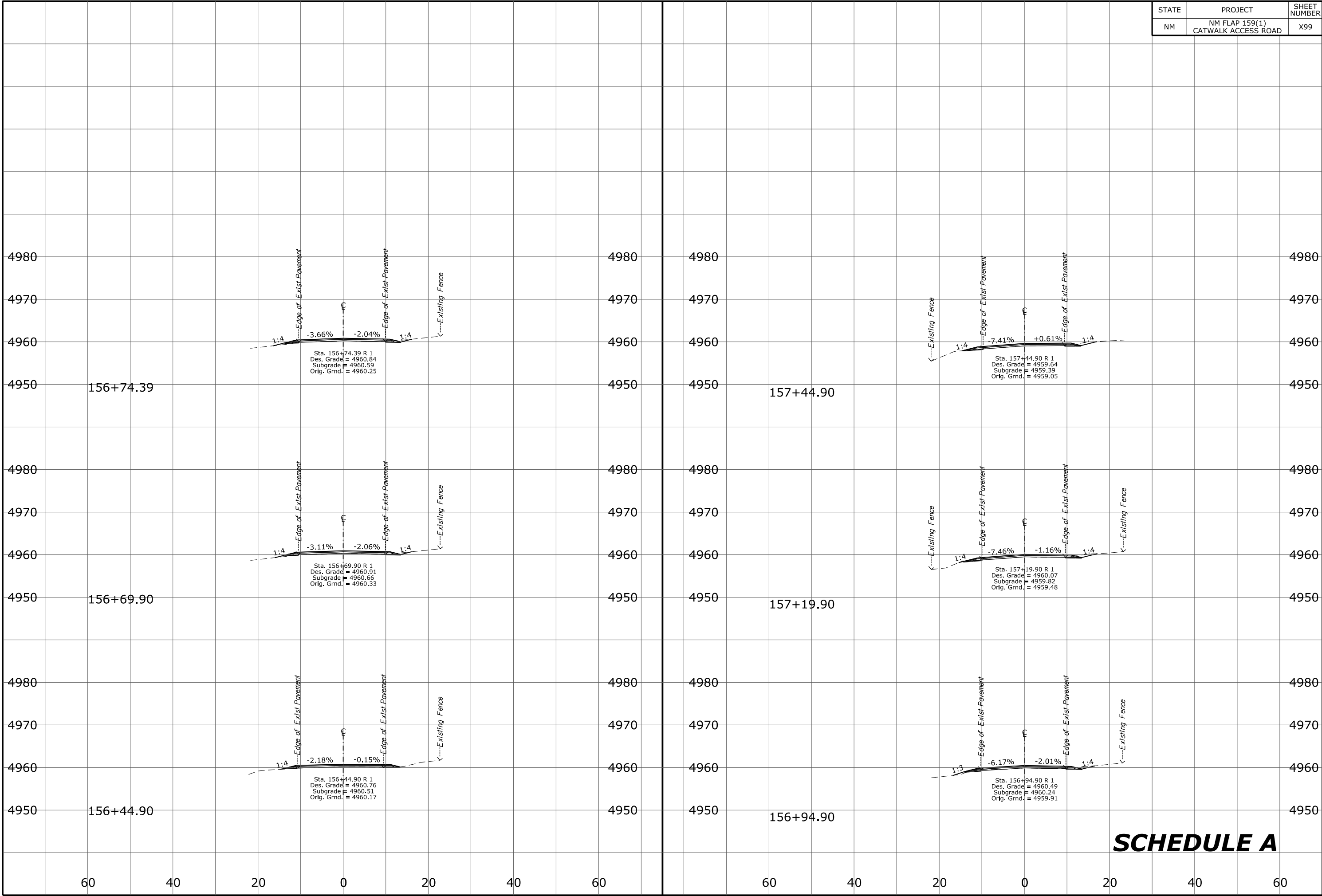
7/30/2021 11:06:57 AM N:\NM\159(1)\Roadway\CADD_Sheets\X-ML_Xsec\XSE_SCHEDULE A_Part_2.dgn User: Stacy.Dicicco

STATE	PROJECT	SHEET NUMBER
NM	NM FLAP 159(1) CATWALK ACCESS ROAD	X98



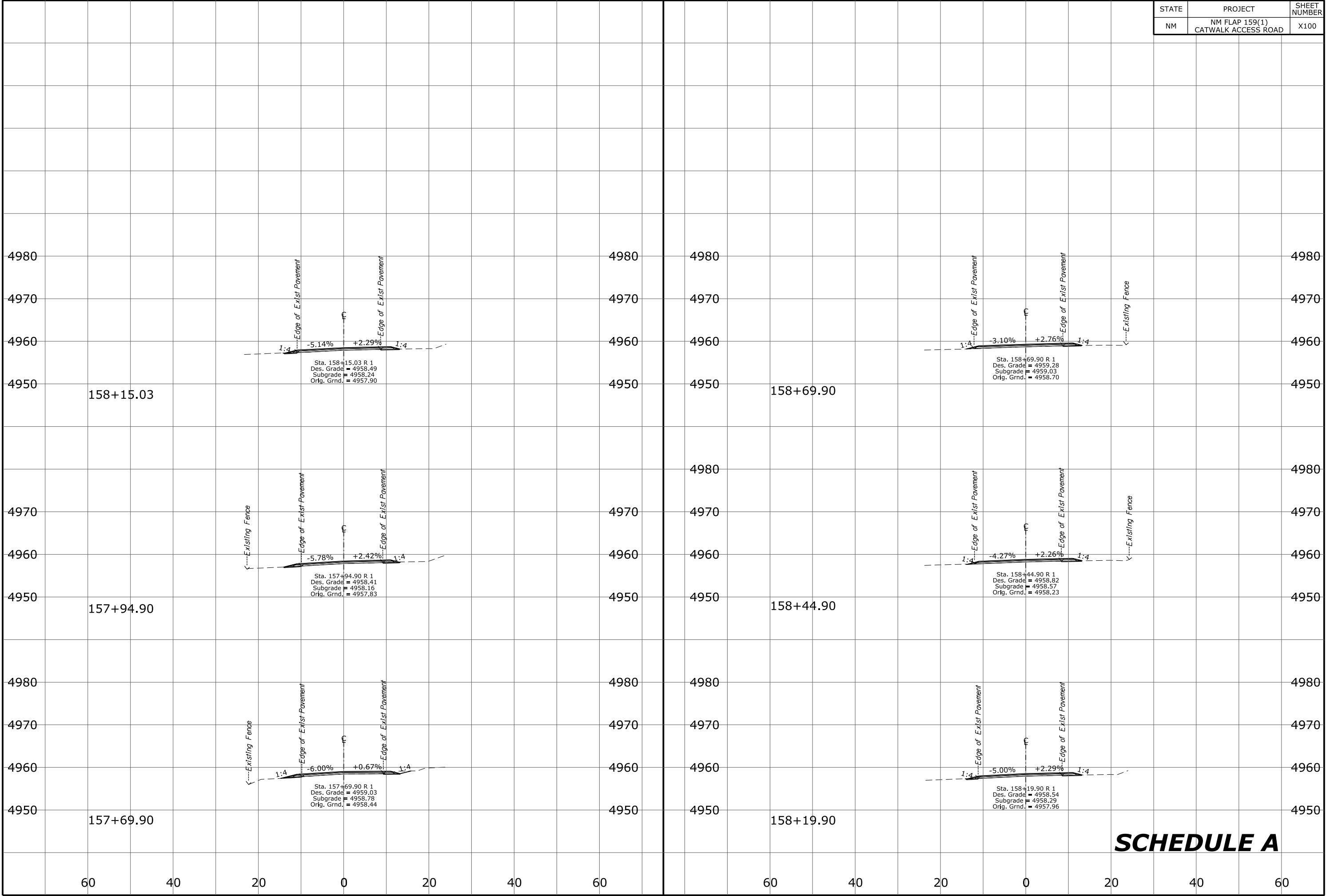
7/30/2021 11:07:02 AM N:\NM\159(1)\Roadway\CADD_Sheets\X-ML_Xsec\XSE_SCHEDULE A_Part_2.dgn User: Stacy.Dicicco

STATE	PROJECT	SHEET NUMBER
NM	NM FLAP 159(1) CATWALK ACCESS ROAD	X99



7/30/2021 11:07:08 AM N:\NM\159(1)\Roadway\CADD_Sheets\X-ML_Xsec\XSE_SCHEDULE A_Part_2.dgn User: Stacy.Dicicco

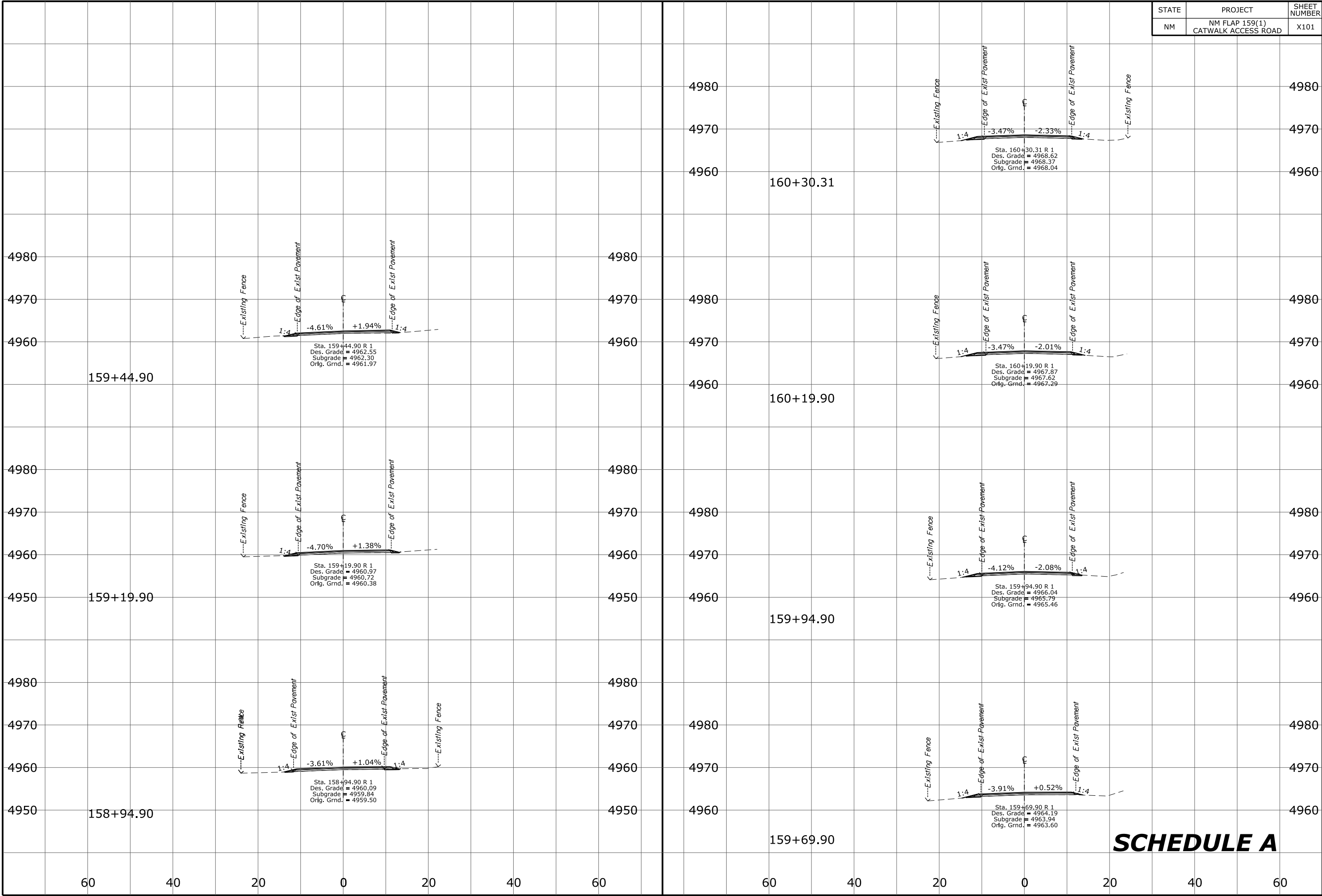
STATE	PROJECT	SHEET NUMBER
NM	NM FLAP 159(1) CATWALK ACCESS ROAD	X100



SCHEDULE A

7/30/2021 11:07:13 AM N:\NM\159(1)\Roadway\CADD_Sheets\X-ML_Xsec\XSE_SCHEDULE A_Part_2.dgn _User: Stacy.Dicicco

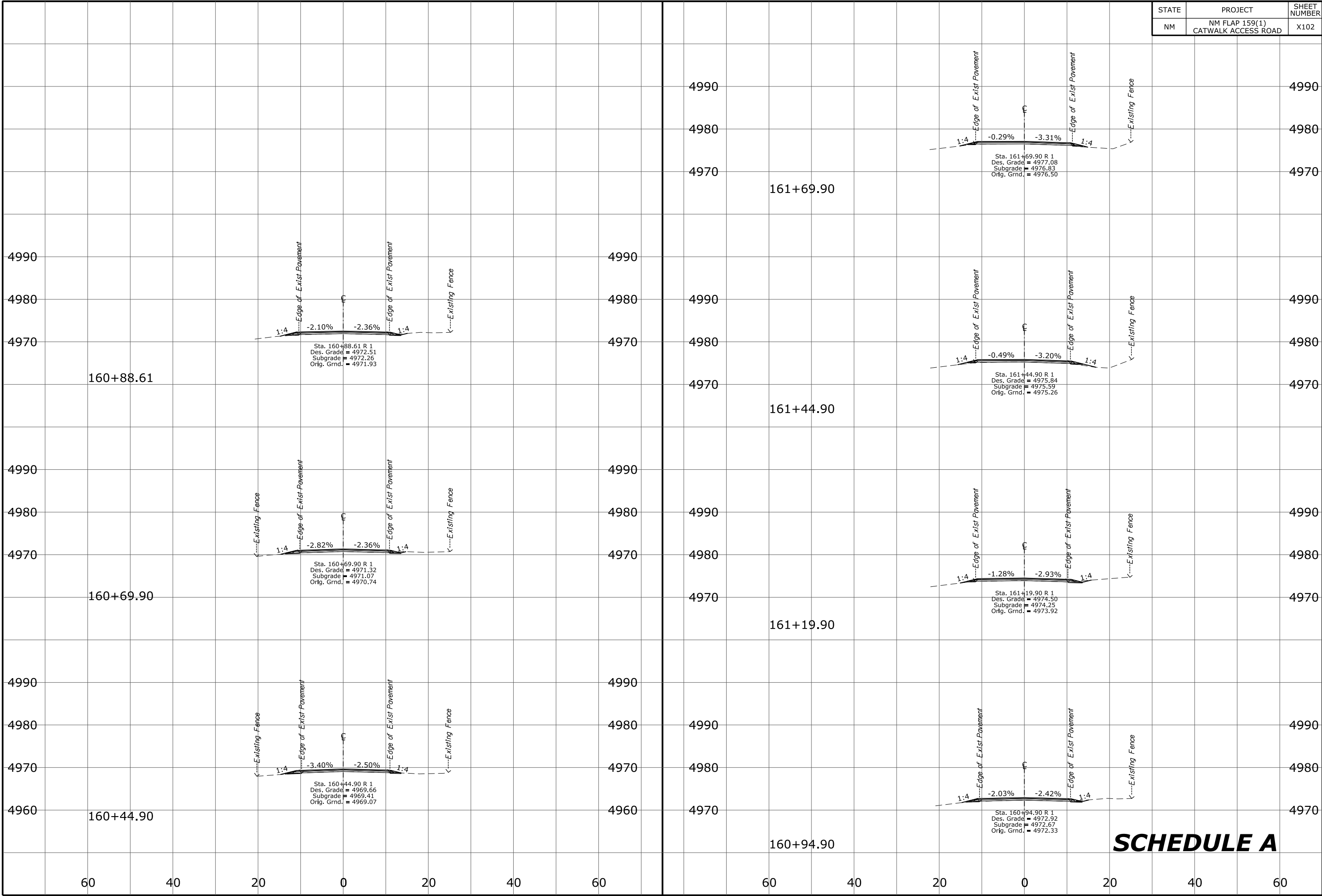
STATE	PROJECT	SHEET NUMBER
NM	NM FLAP 159(1) CATWALK ACCESS ROAD	X101



SCHEDULE A

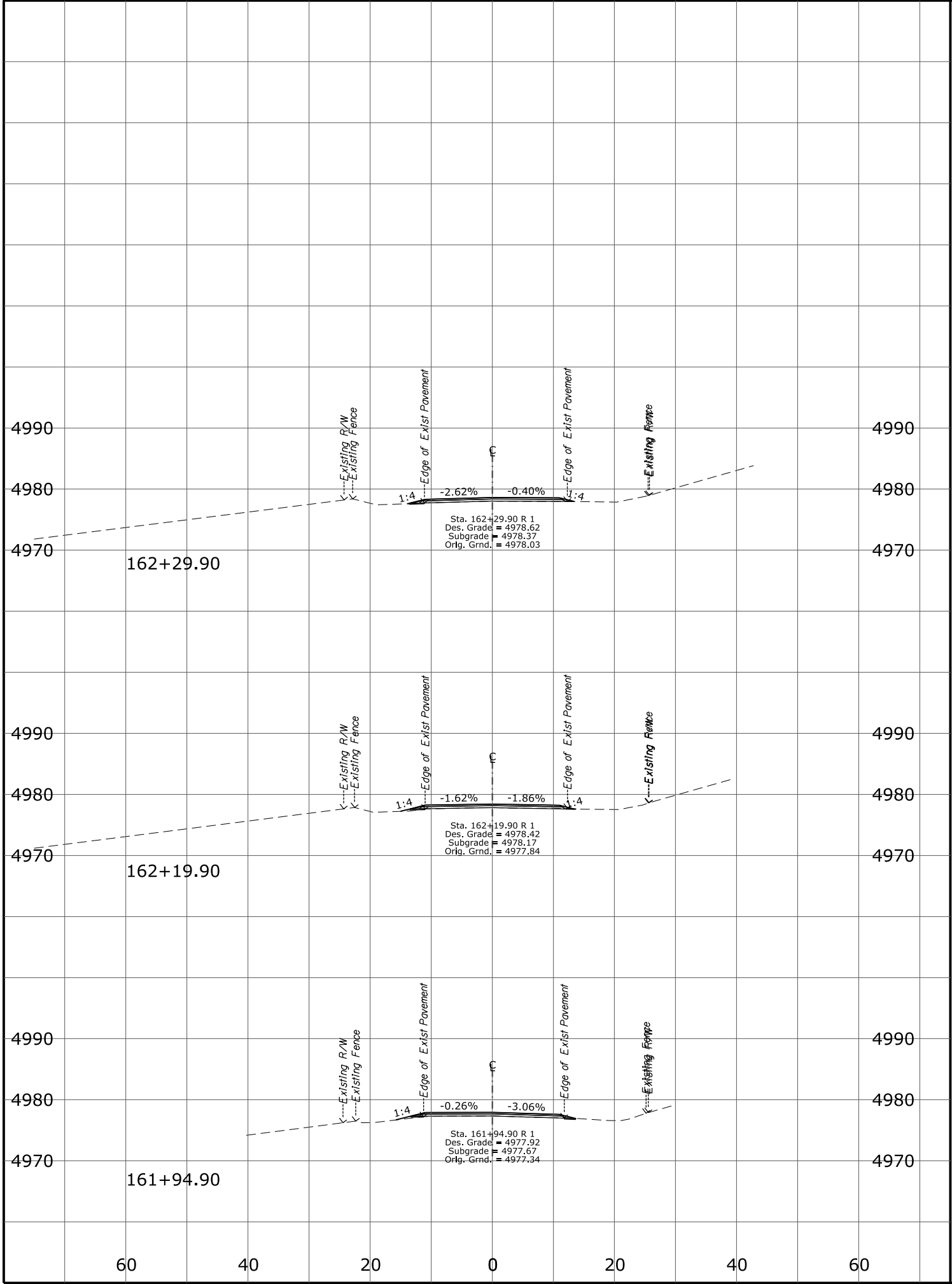
7/30/2021 11:07:18 AM N:\NM\159(1)\Roadway\CADD_Sheets\X-ML_Xsec\XSE_SCHEDULE A_Part_2.dgn User: Stacy.Dicicco

STATE	PROJECT	SHEET NUMBER
NM	NM FLAP 159(1) CATWALK ACCESS ROAD	X102



7/30/2021 11:07:24 AM N:\NM\159(1)\Roadway\CADD_Sheets\X-ML_Xsec\XSE_SCHEDULE A_Part_2.dgn User: Stacy.Dicicco

STATE	PROJECT	SHEET NUMBER
NM	NM FLAP 159(1) CATWALK ACCESS ROAD	X103

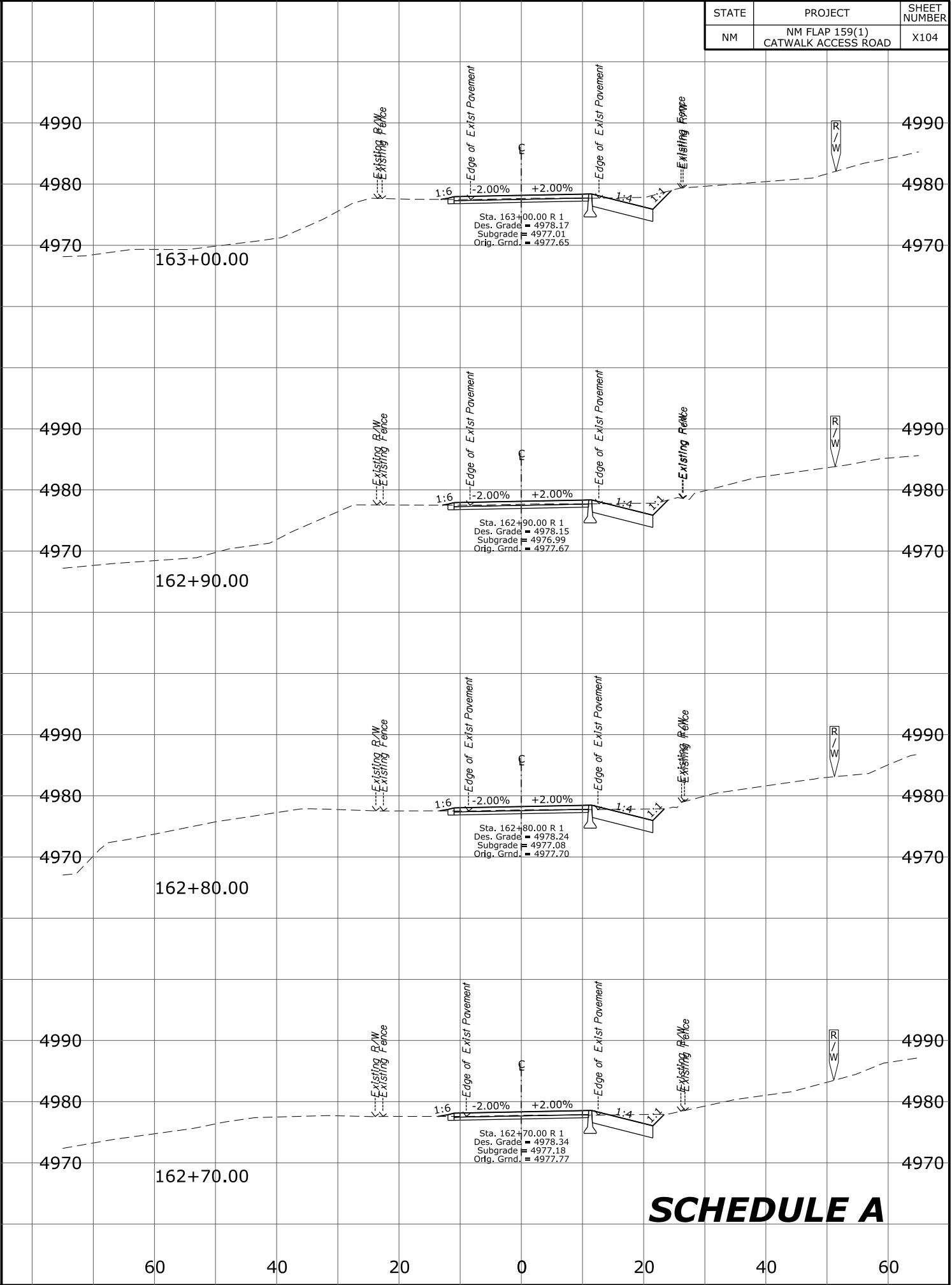
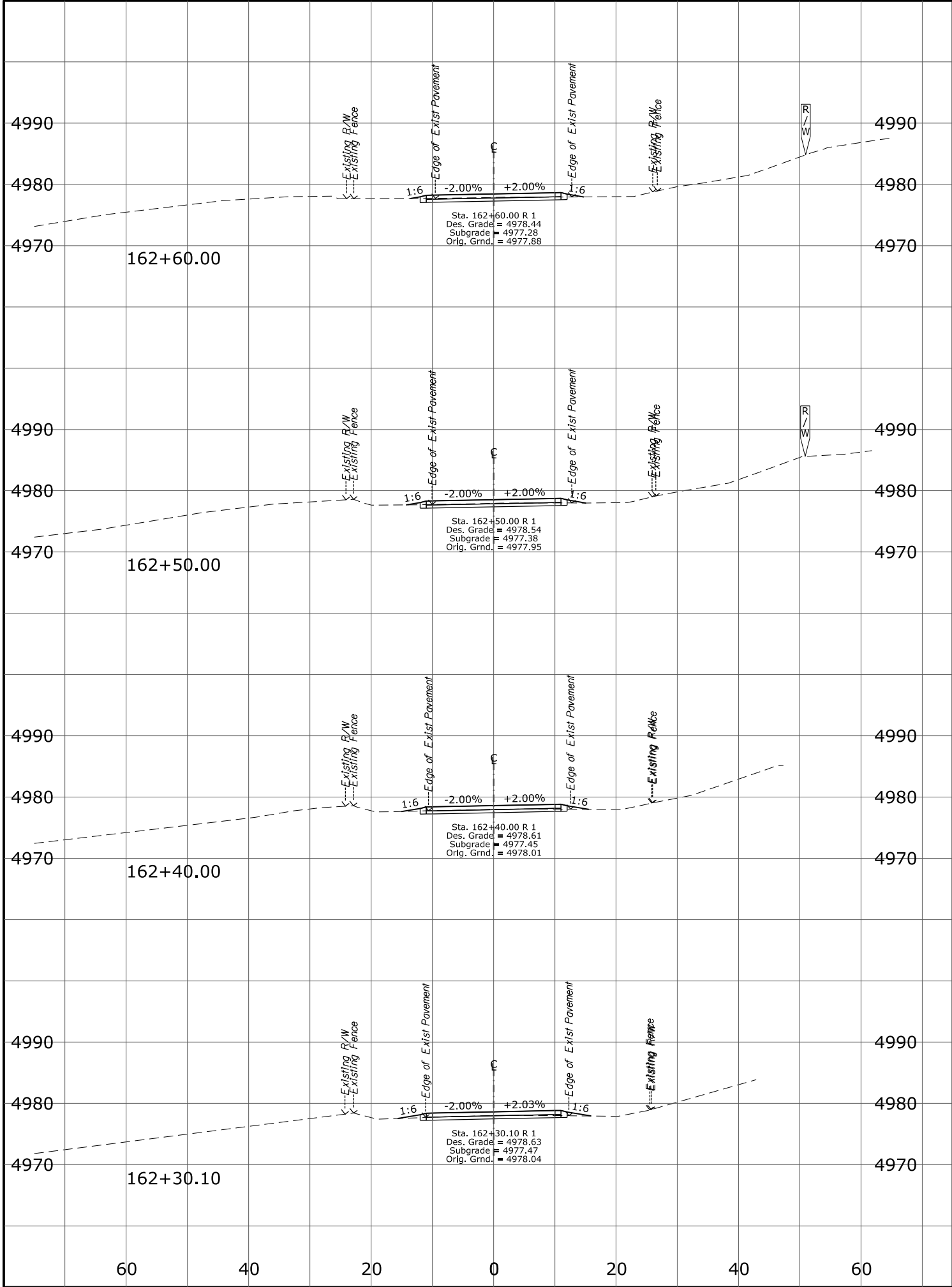


SCHEDULE A

User: Stacy.Dicicco

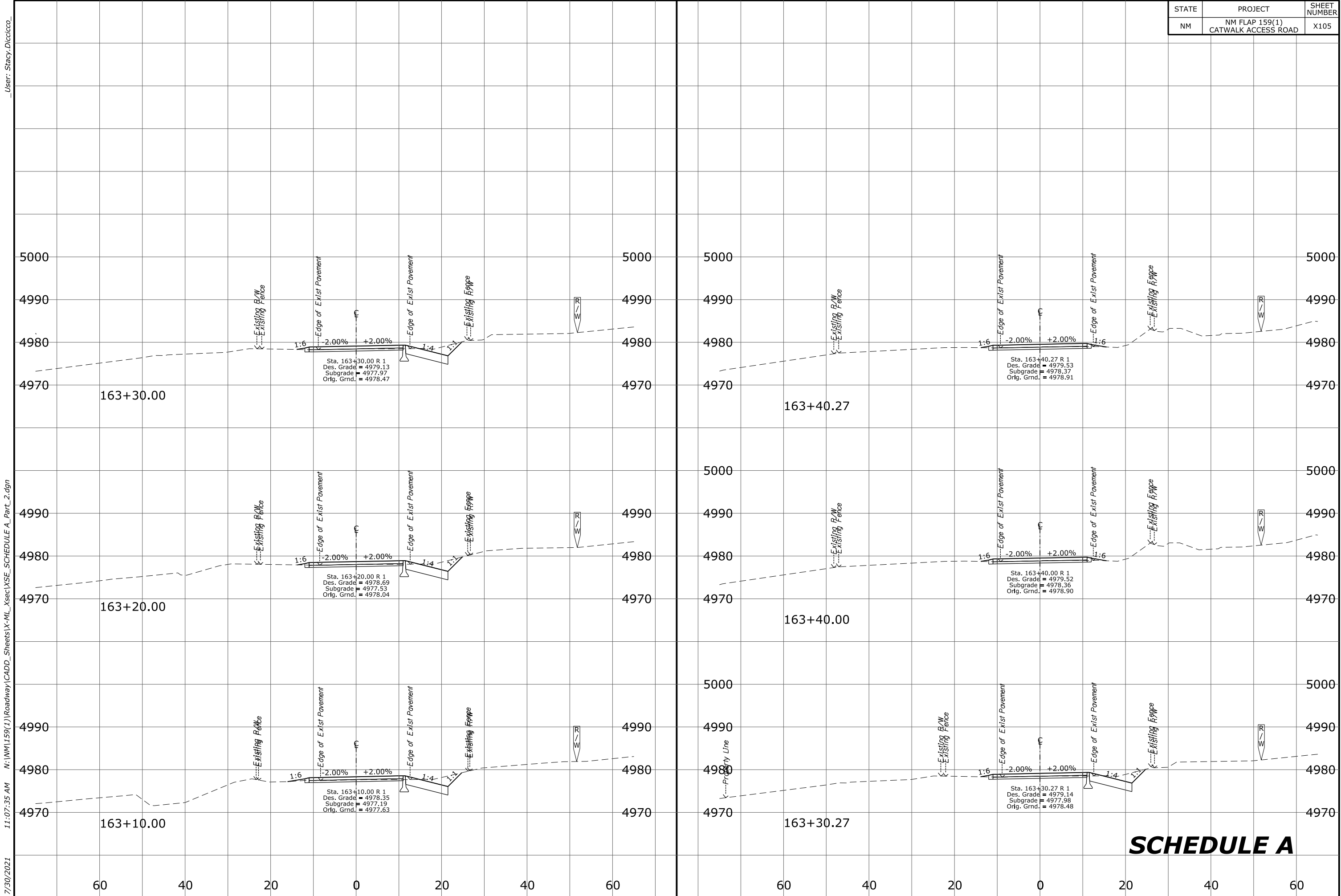
7/30/2021 11:07:29 AM N:\NM\159(1)\Roadway\CADD_Sheets\X-ML_Xsec\XSE_SCHEDULE A_Part_2.dgn

STATE	PROJECT	SHEET NUMBER
NM	NM FLAP 159(1) CATWALK ACCESS ROAD	X104



SCHEDULE A

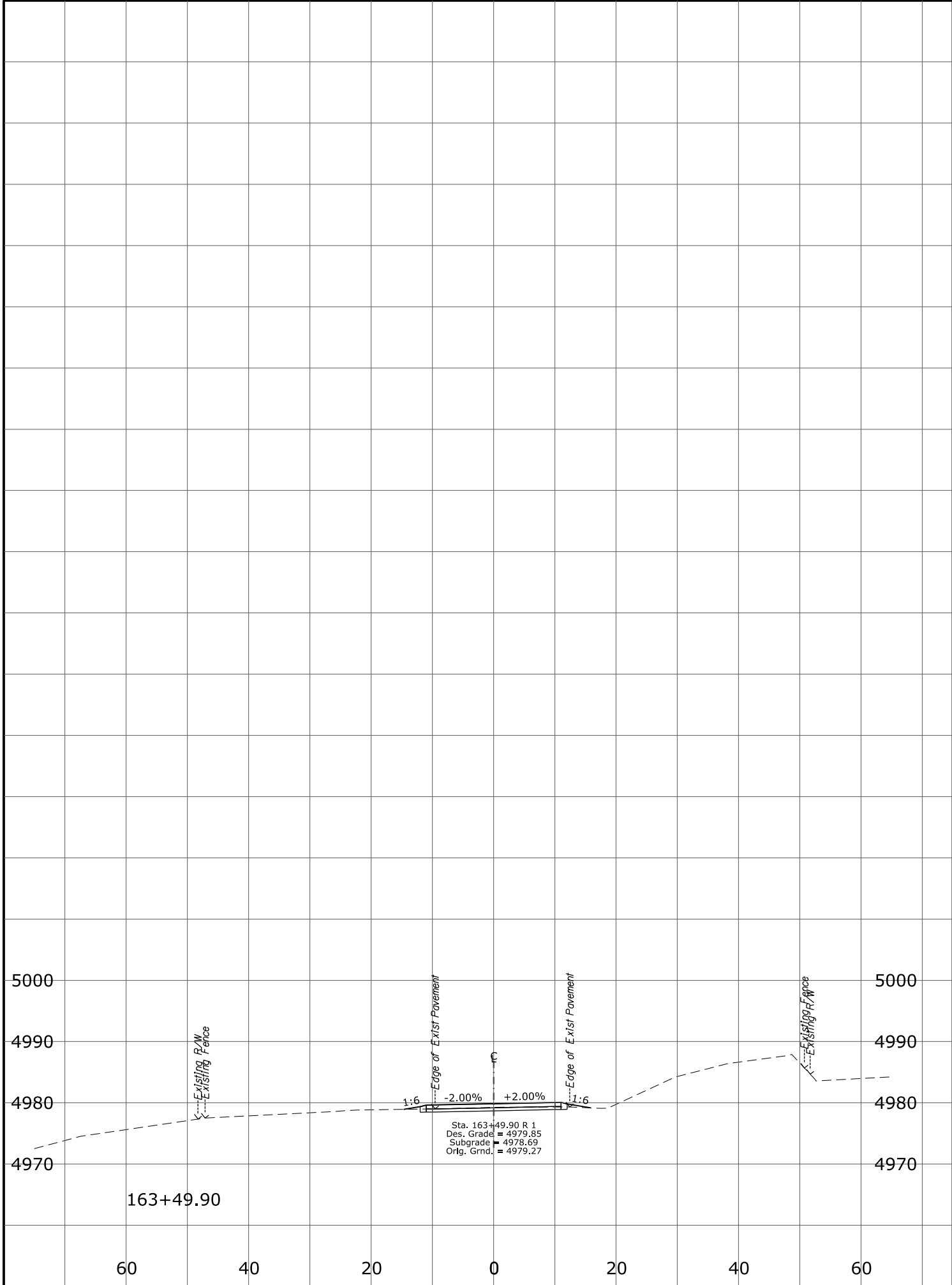
STATE	PROJECT	SHEET NUMBER
NM	NM FLAP 159(1) CATWALK ACCESS ROAD	X105



SCHEDULE A

7/30/2021 11:07:40 AM N:\NM\159(1)\Roadway\CADD_Sheets\X-ML_Xsec\XSE_SCHEDULE A_Part_2.dgn _User: Stacy.Dicicco

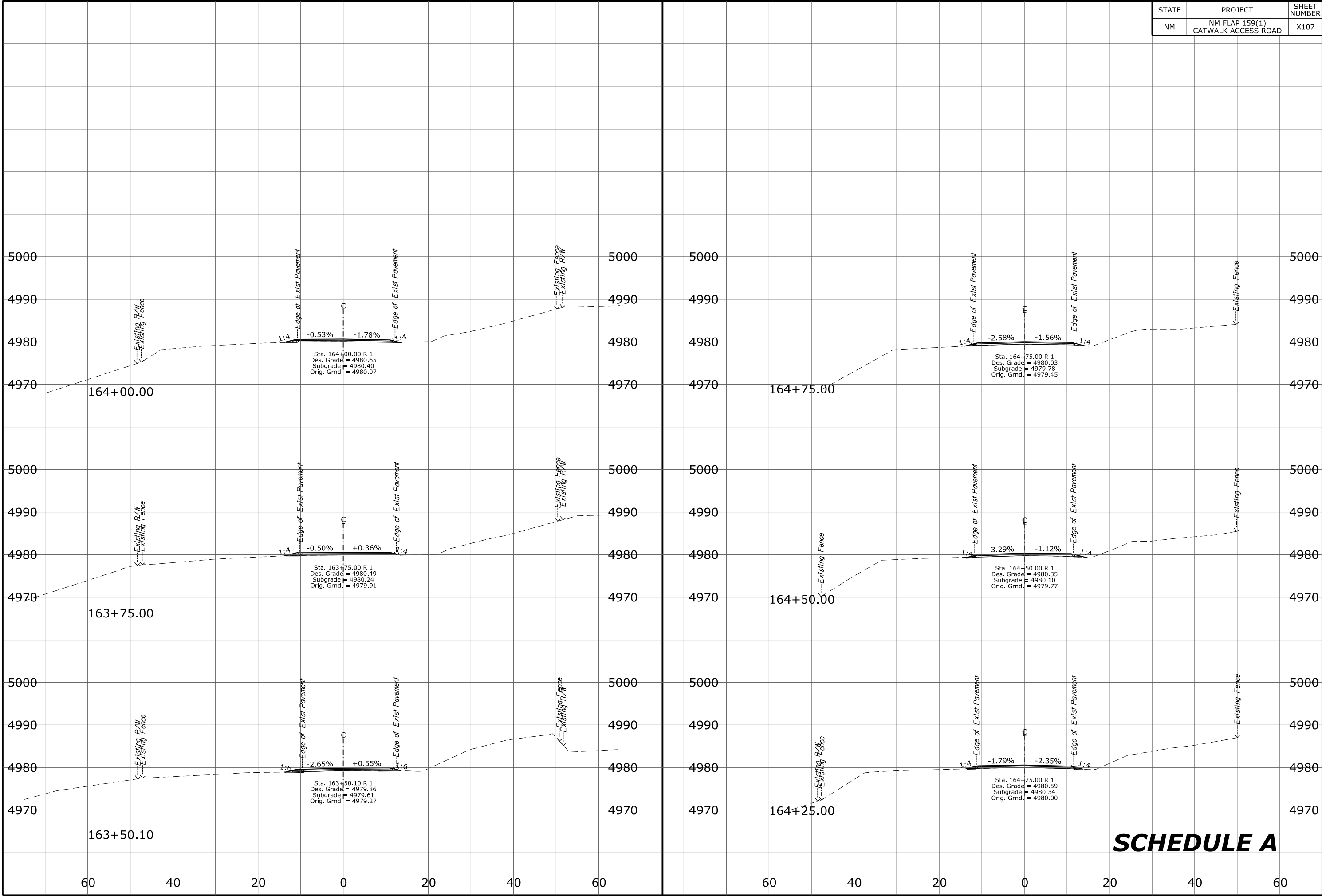
STATE	PROJECT	SHEET NUMBER
NM	NM FLAP 159(1) CATWALK ACCESS ROAD	X106

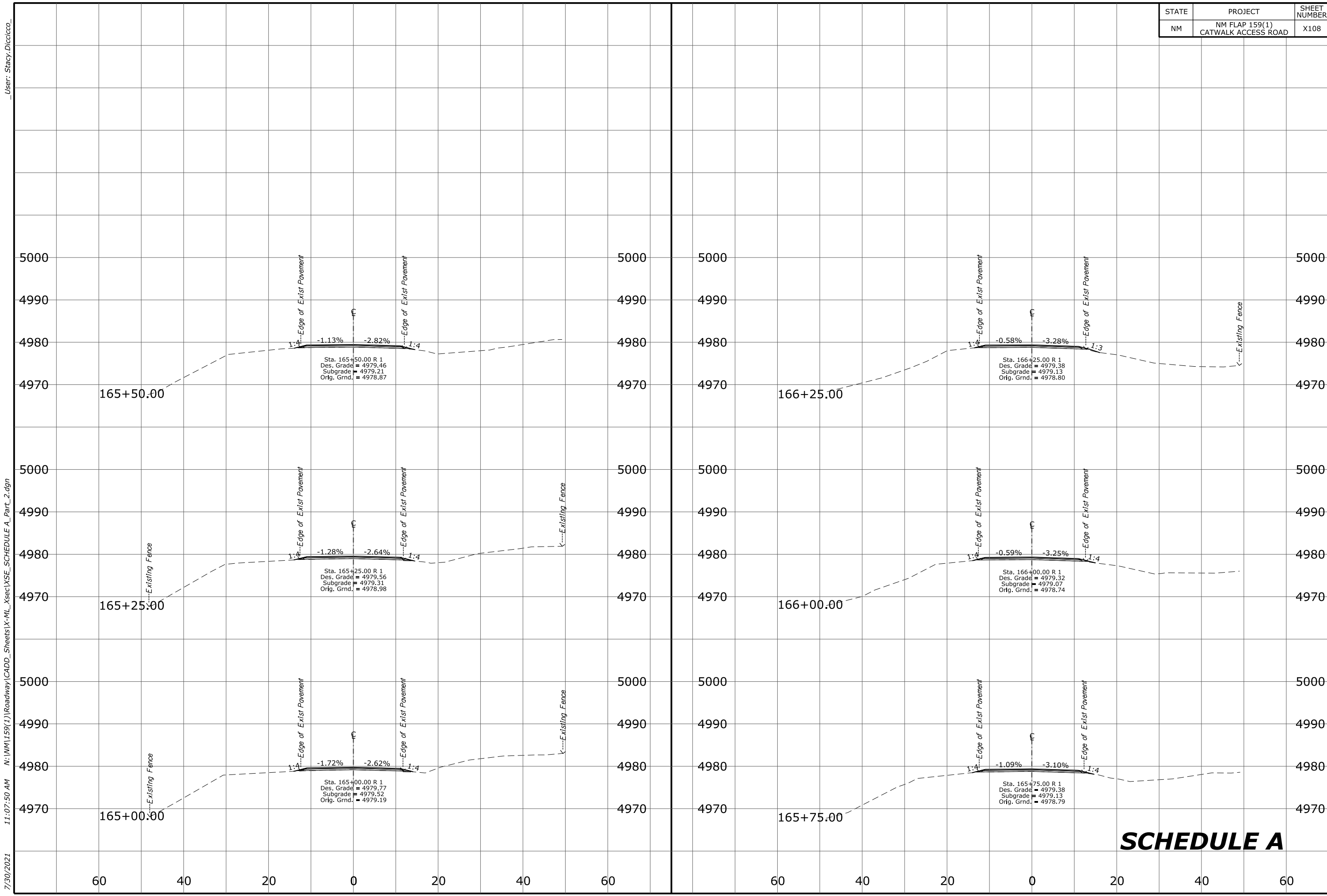


SCHEDULE A

7/30/2021 11:07:45 AM N:\NM\159(1)\Roadway\CADD_Sheets\X-ML_Xsec\XSE_SCHEDULE A_Part_2.dgn User: Stacy.Dicicco

STATE	PROJECT	SHEET NUMBER
NM	NM FLAP 159(1) CATWALK ACCESS ROAD	X107





SCHEDULE A

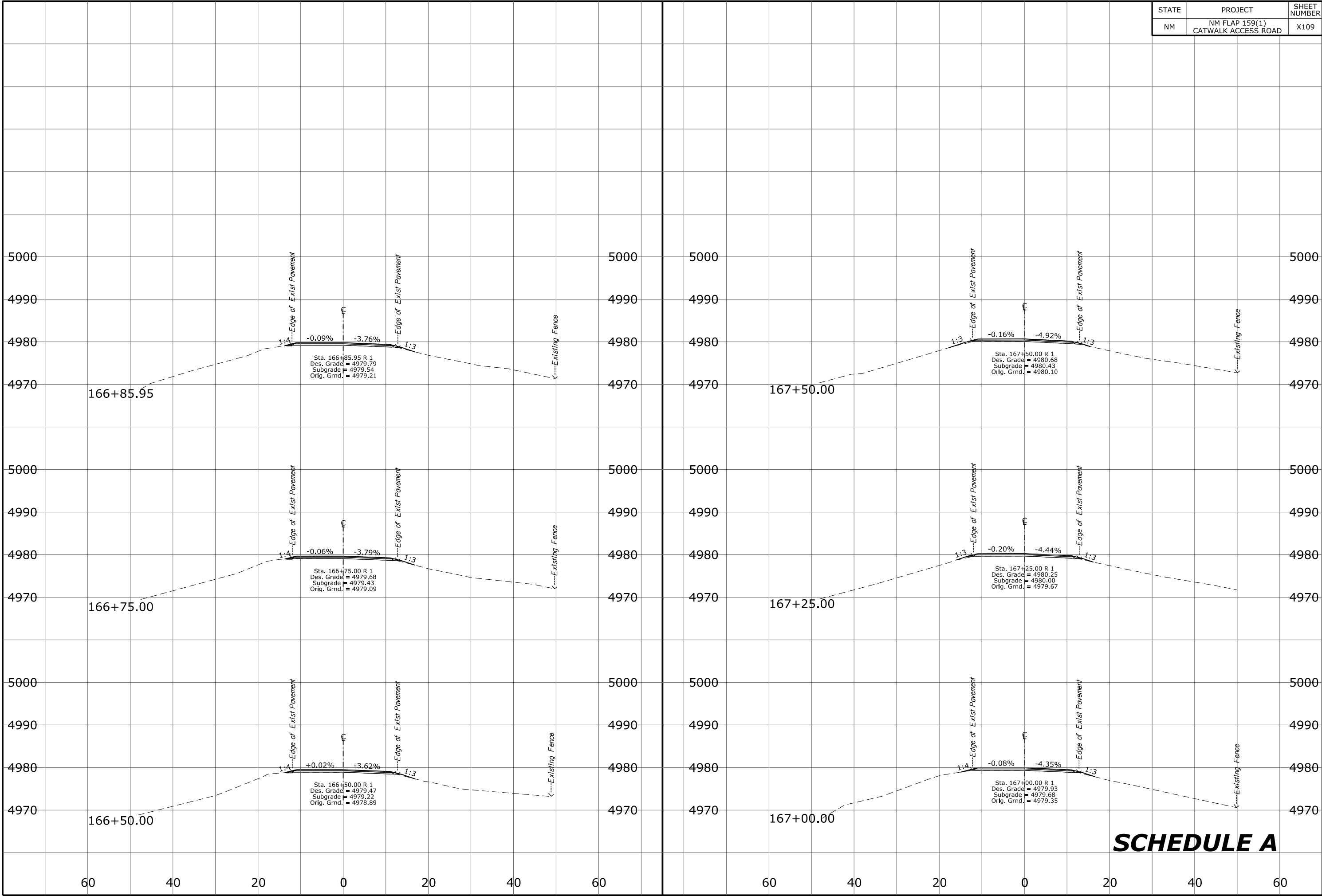
STATE	PROJECT	SHEET NUMBER
NM	NM FLAP 159(1) CATWALK ACCESS ROAD	X108

User: Stacy Dicicco

7/30/2021 11:07:50 AM N:\NM\159(1)\Roadway\CADD_Sheets\X-ML_Xsec\SCHEDULE A_Part_2.dgn

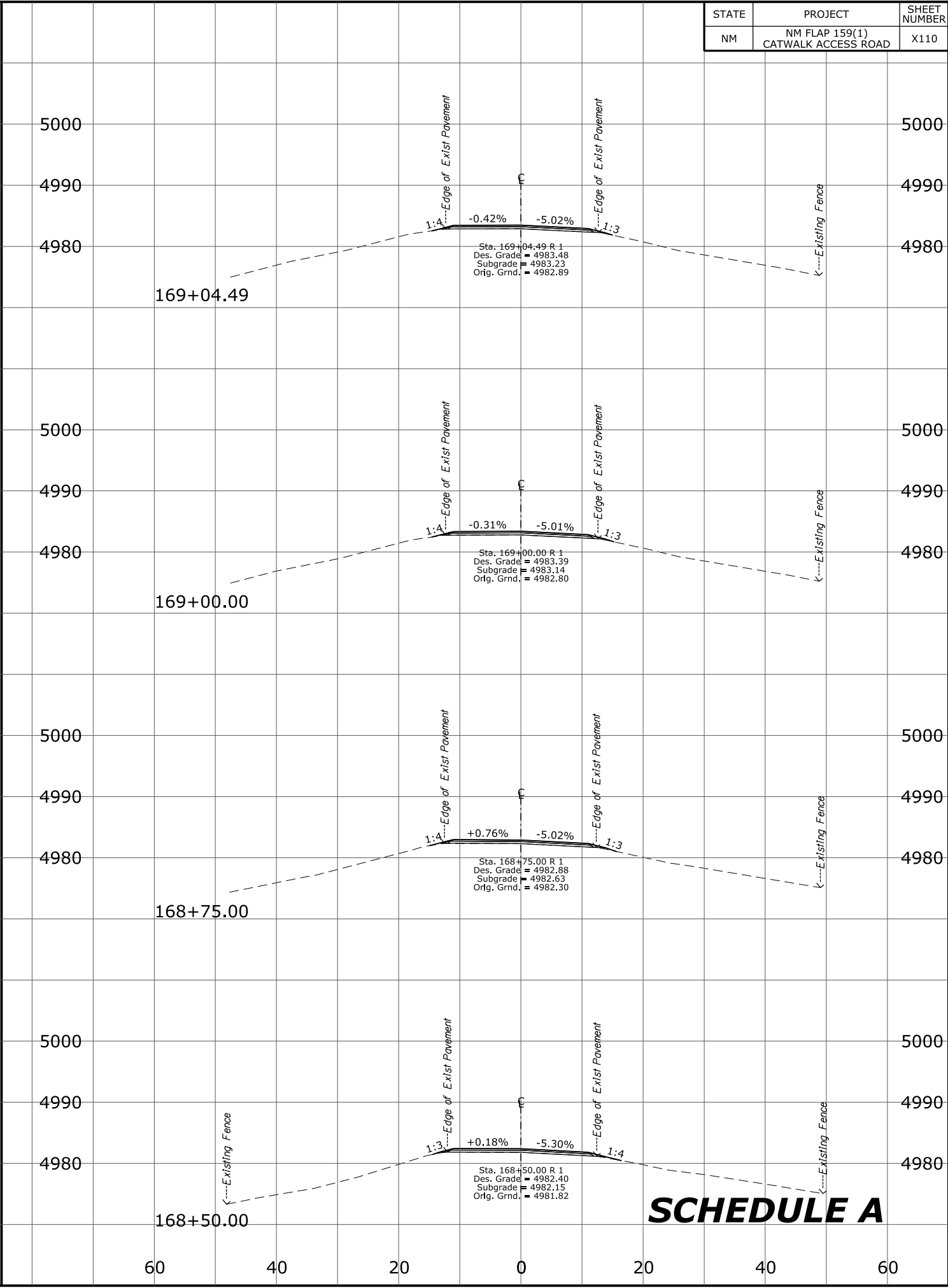
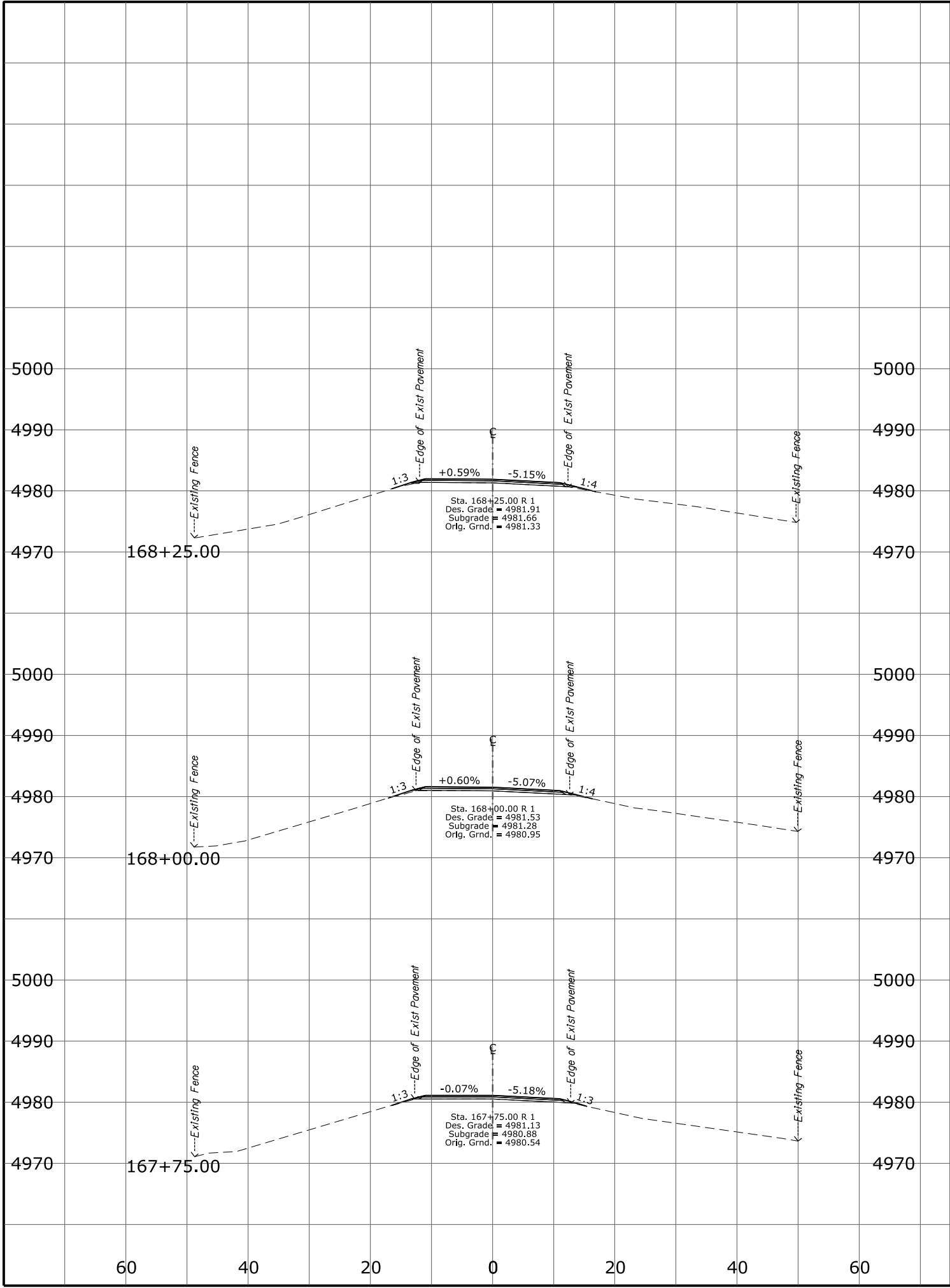
7/30/2021 11:07:55 AM N:\NM\159(1)\Roadway\CADD_Sheets\X-ML_Xsec\XSE_SCHEDULE A_Part_2.dgn User: Stacy.Dicicco

STATE	PROJECT	SHEET NUMBER
NM	NM FLAP 159(1) CATWALK ACCESS ROAD	X109



SCHEDULE A

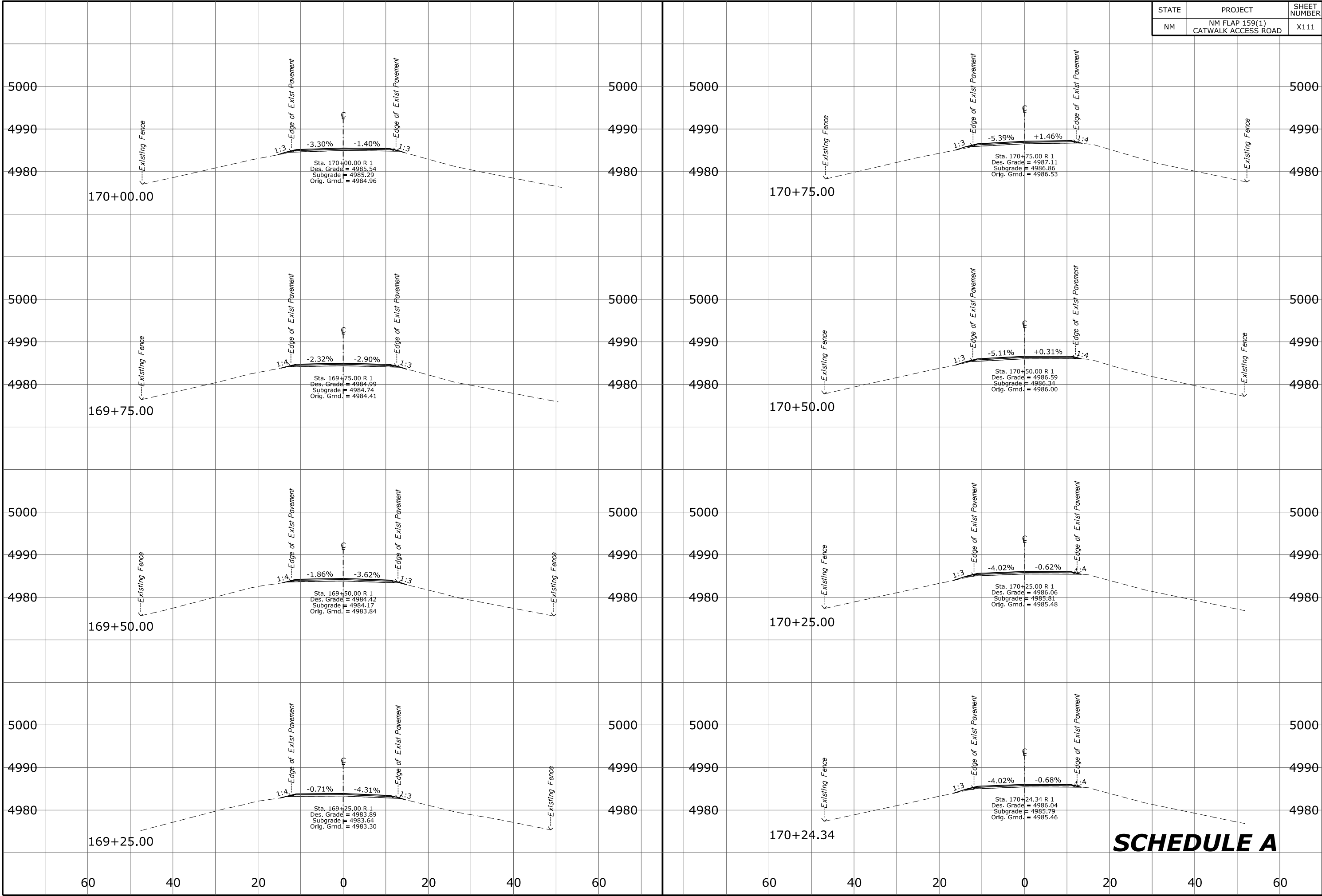
STATE	PROJECT	SHEET NUMBER
NM	NM FLAP 159(1) CATWALK ACCESS ROAD	X110



SCHEDULE A

7/30/2021 11:08:06 AM N:\NM\159(1)\Roadway\CADD_Sheets\X-ML_Xsec\XSE_SCHEDULE A_Part_2.dgn User: Stacy.Dicicco

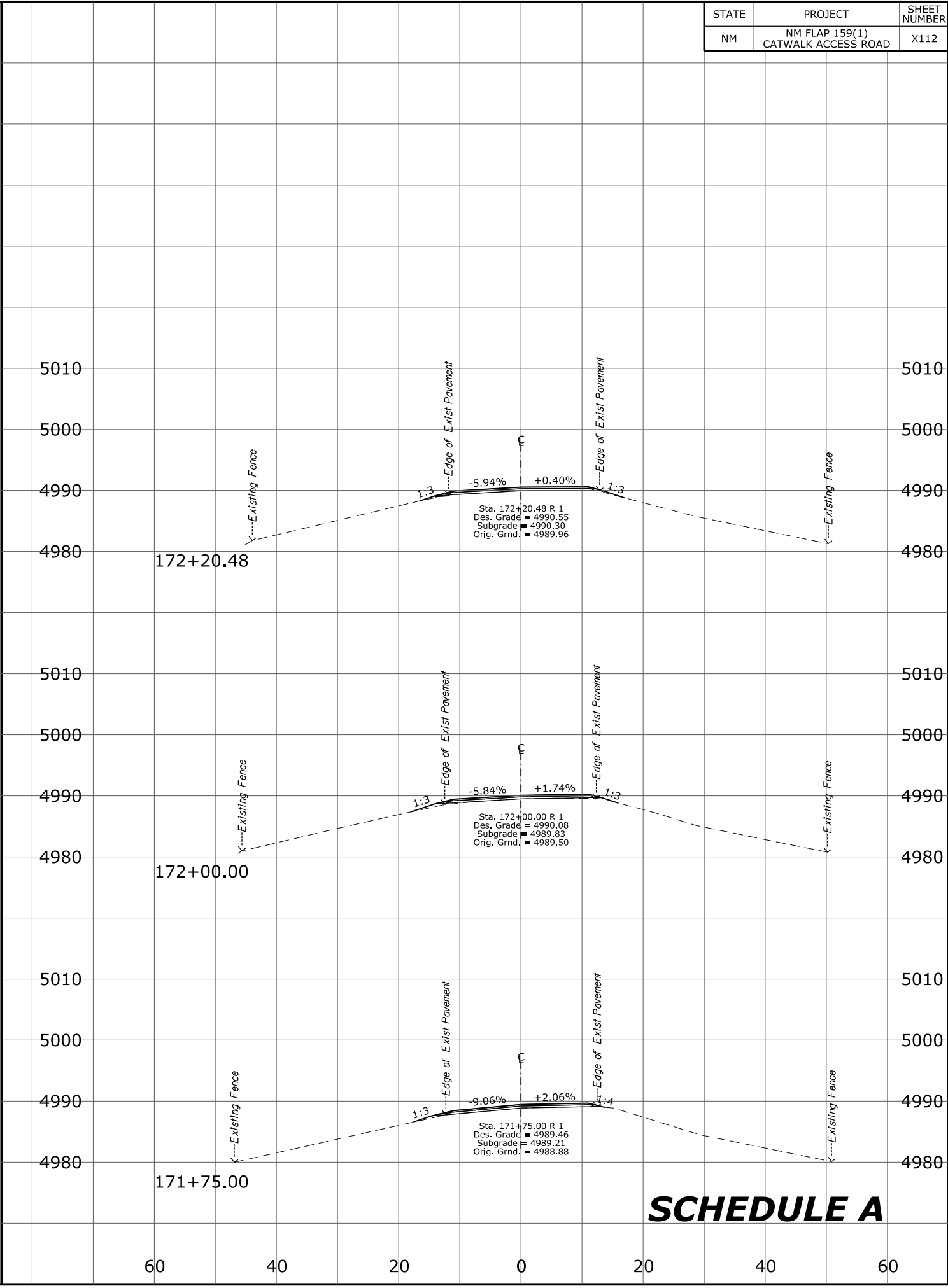
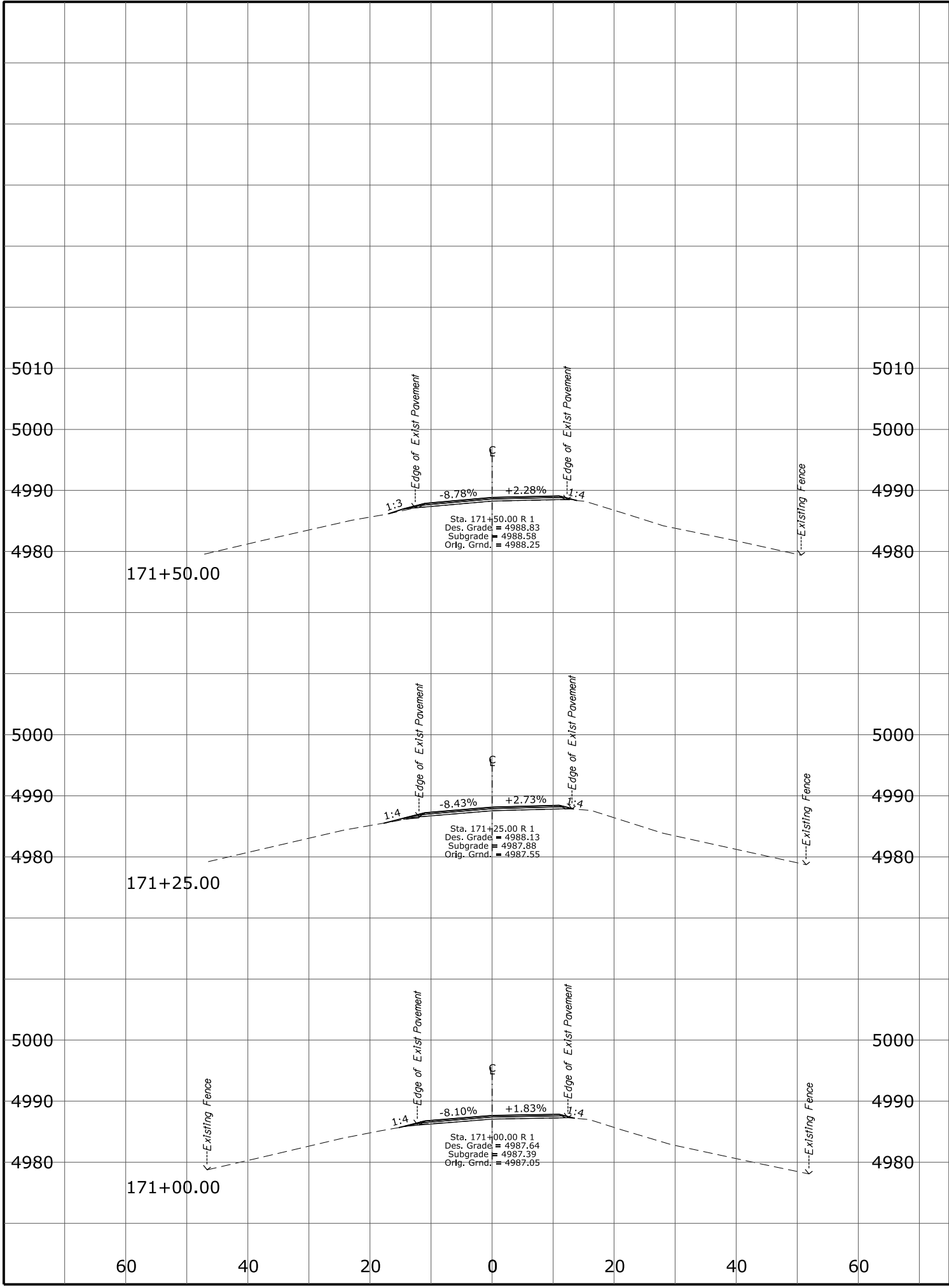
STATE	PROJECT	SHEET NUMBER
NM	NM FLAP 159(1) CATWALK ACCESS ROAD	X111



SCHEDULE A

7/30/2021 11:08:11 AM N:\NM\159(1)\Roadway\CADD_Sheets\X-ML_Xsec\XSE_SCHEDULE A_Part_2.dgn User: Stacy.Dicicco

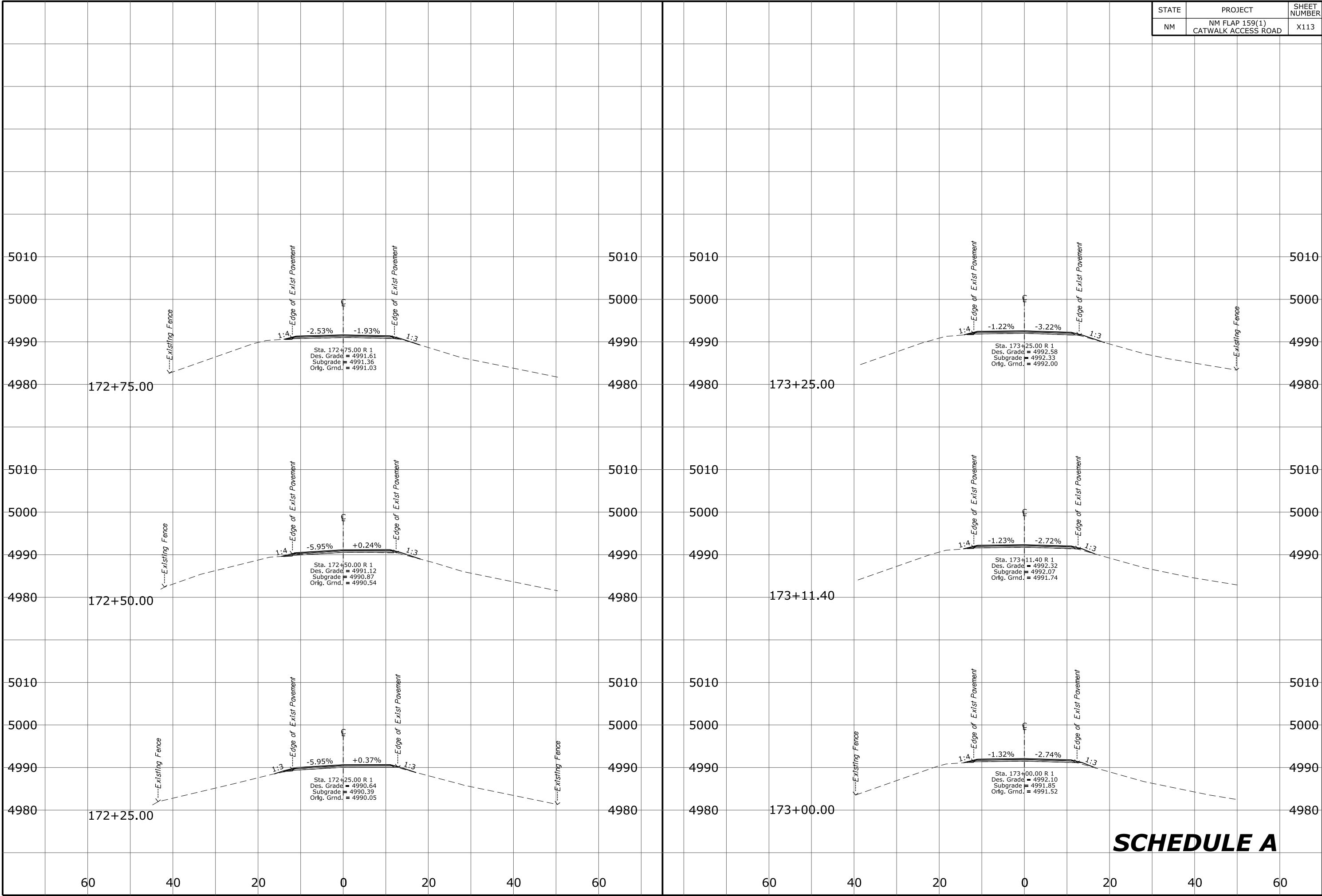
STATE	PROJECT	SHEET NUMBER
NM	NM FLAP 159(1) CATWALK ACCESS ROAD	X112



SCHEDULE A

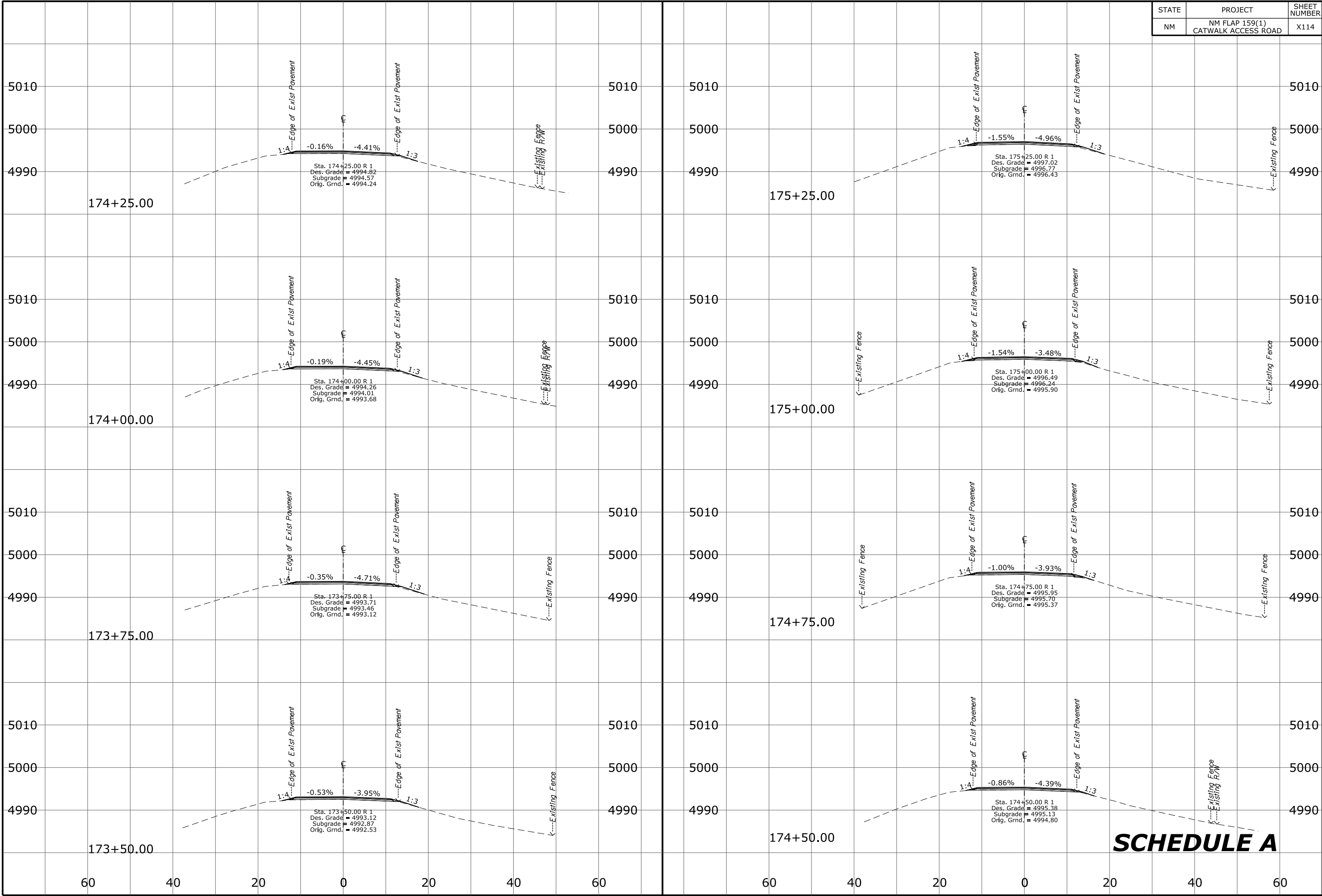
7/30/2021 11:08:16 AM N:\NM\159(1)\Roadway\CADD_Sheets\X-ML_Xsec\XSE_SCHEDULE A_Part_2.dgn User: Stacy.Dicicco

STATE	PROJECT	SHEET NUMBER
NM	NM FLAP 159(1) CATWALK ACCESS ROAD	X113



7/30/2021 11:08:20 AM N:\NM\159(1)\Roadway\CADD_Sheets\X-ML_Xsec\XSE_SCHEDULE A_Part_2.dgn User: Stacy.Dicicco

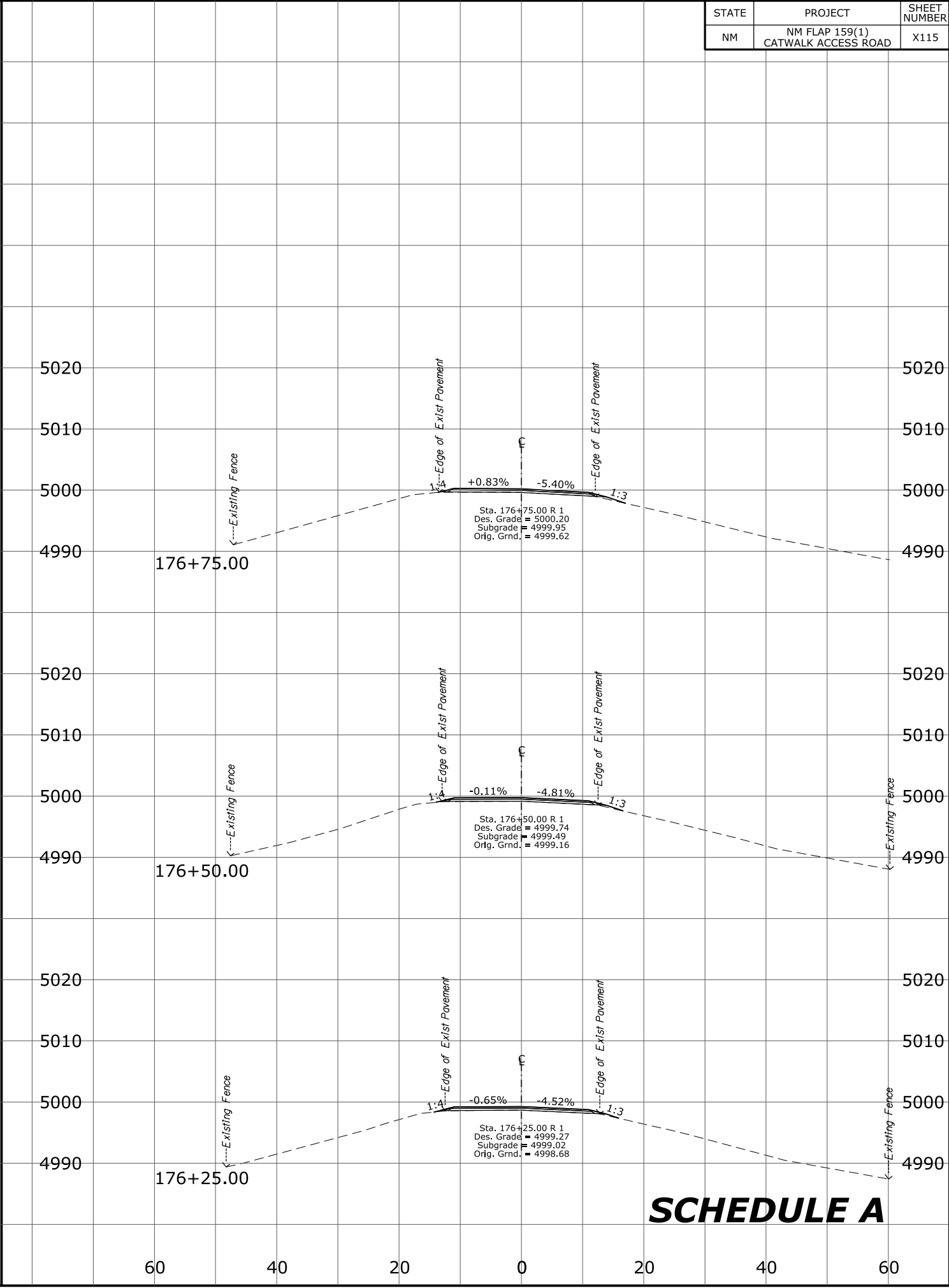
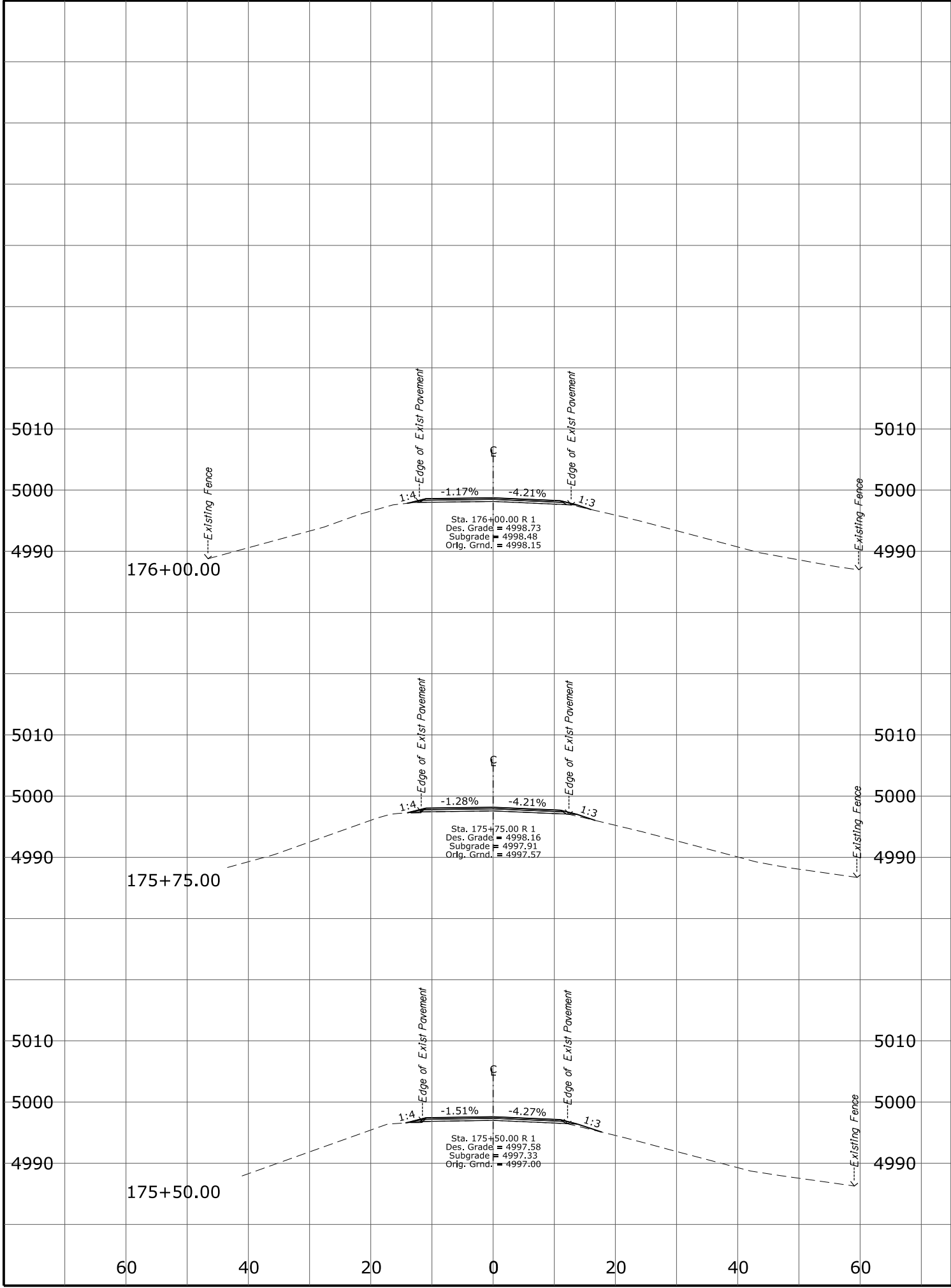
STATE	PROJECT	SHEET NUMBER
NM	NM FLAP 159(1) CATWALK ACCESS ROAD	X114



_User: Stacy.Dicicco

7/30/2021 11:08:25 AM N:\NM\159(1)\Roadway\CADD_Sheets\X-ML_Xsec\XSE_SCHEDULE A_Part_2.dgn

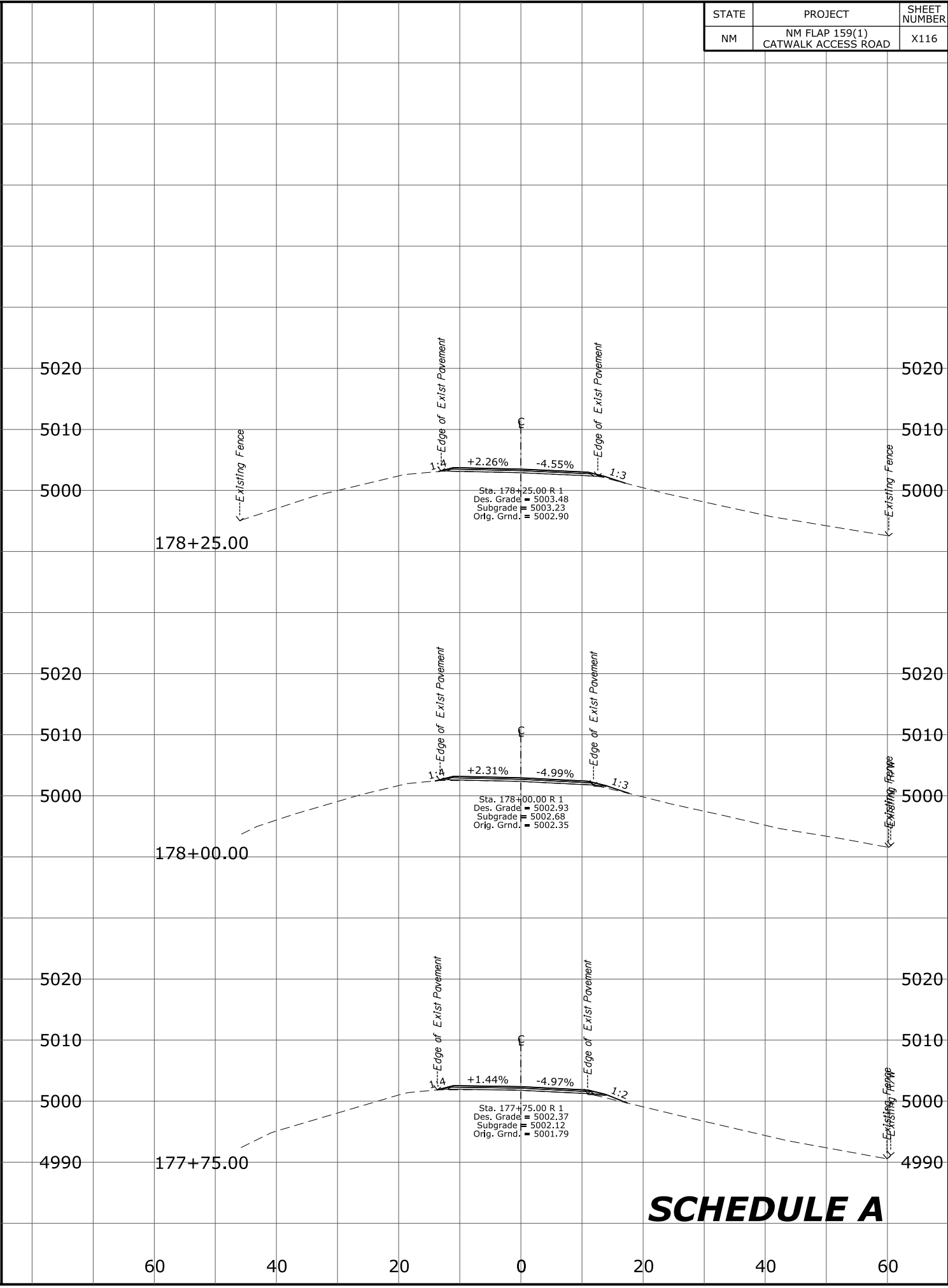
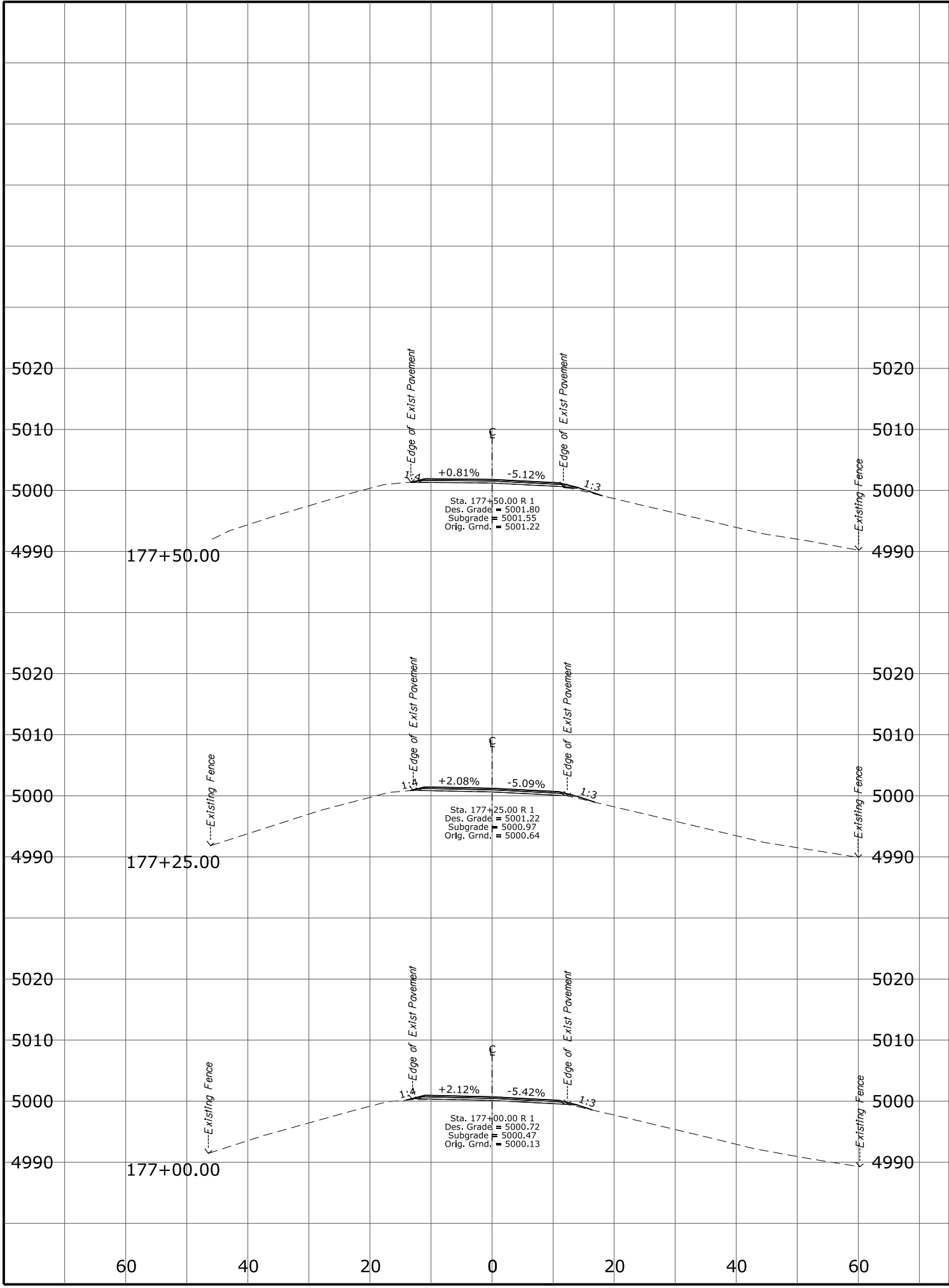
STATE	PROJECT	SHEET NUMBER
NM	NM FLAP 159(1) CATWALK ACCESS ROAD	X115



SCHEDULE A

7/30/2021 11:08:31 AM N:\NM\159(1)\Roadway\CADD_Sheets\X-ML_Xsec\XSE_SCHEDULE A_Part_2.dgn User: Stacy.Dicicco

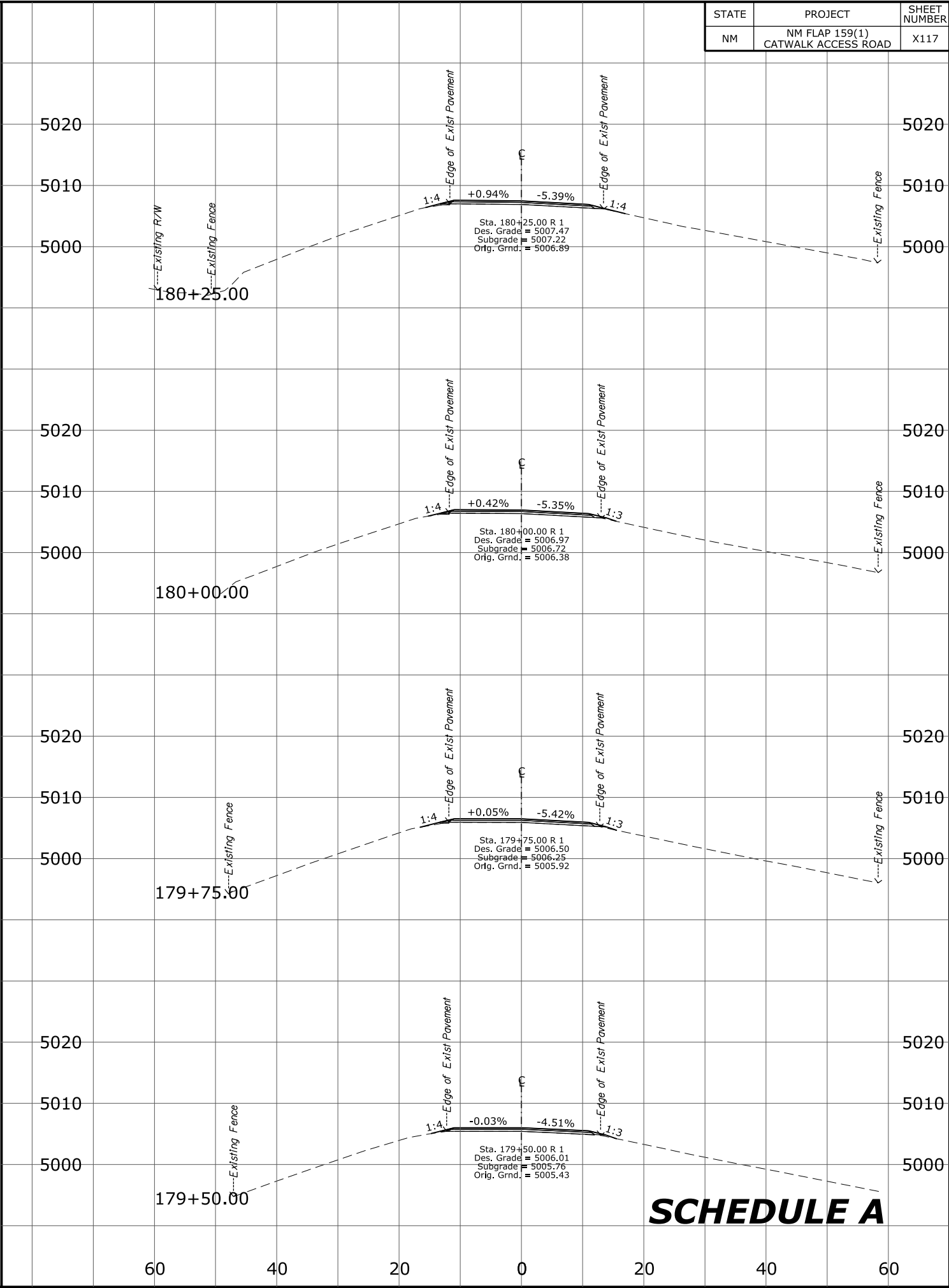
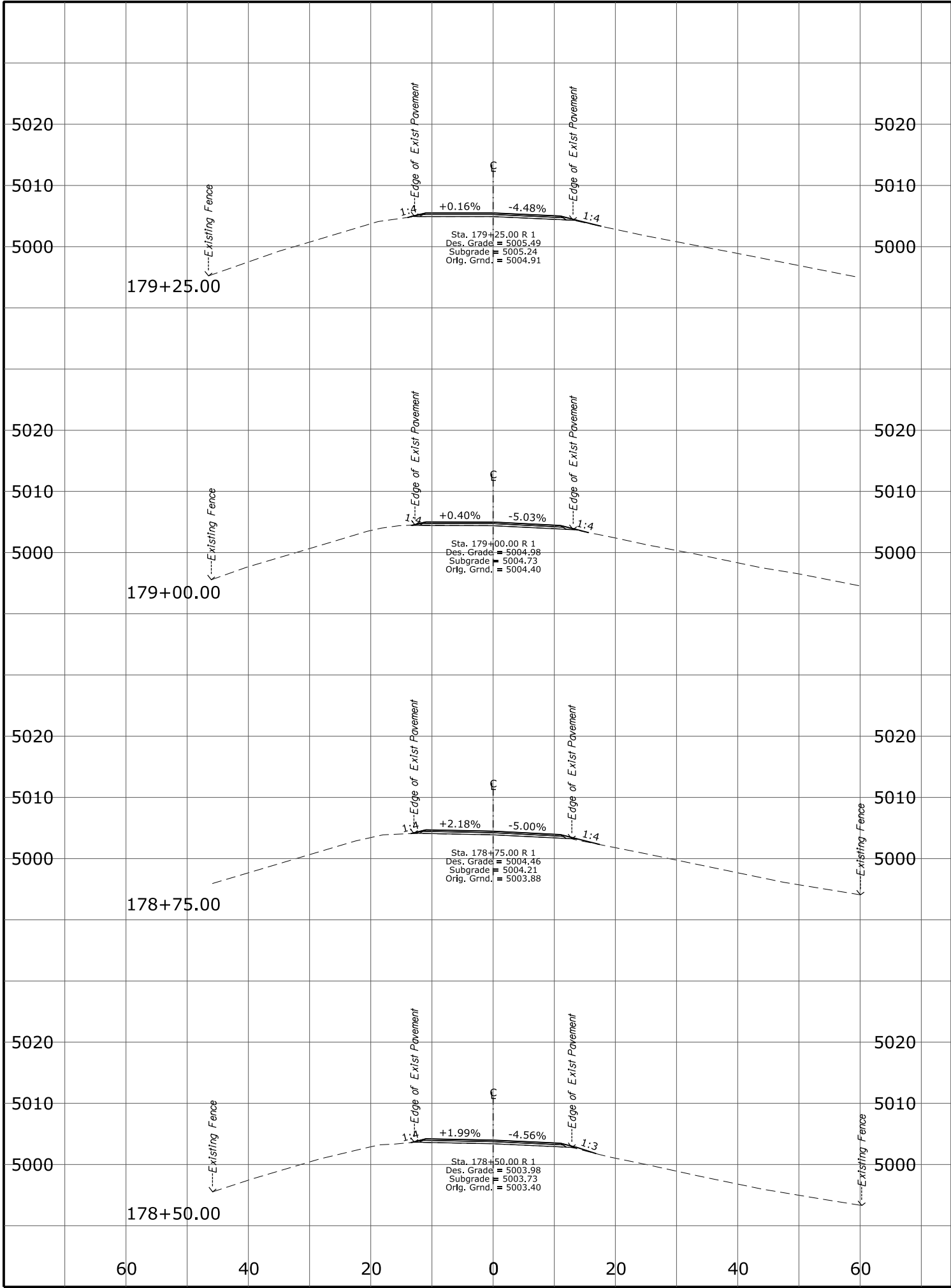
STATE	PROJECT	SHEET NUMBER
NM	NM FLAP 159(1) CATWALK ACCESS ROAD	X116



SCHEDULE A

7/30/2021 11:08:36 AM N:\NM\159(1)\Roadway\CADD_Sheets\X-ML_Xsec\XSE_SCHEDULE A_Part_2.dgn User: Stacy.Dicicco

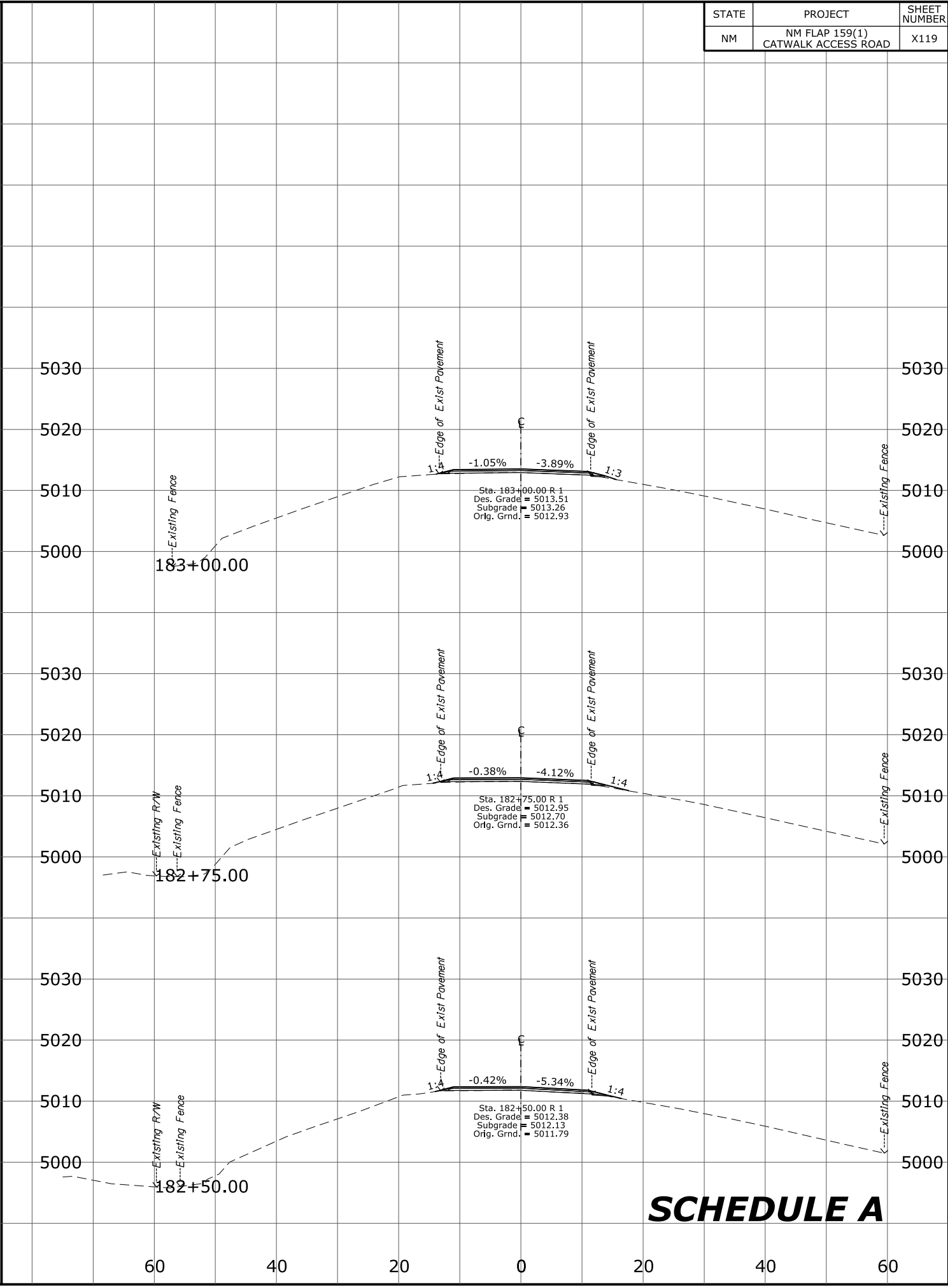
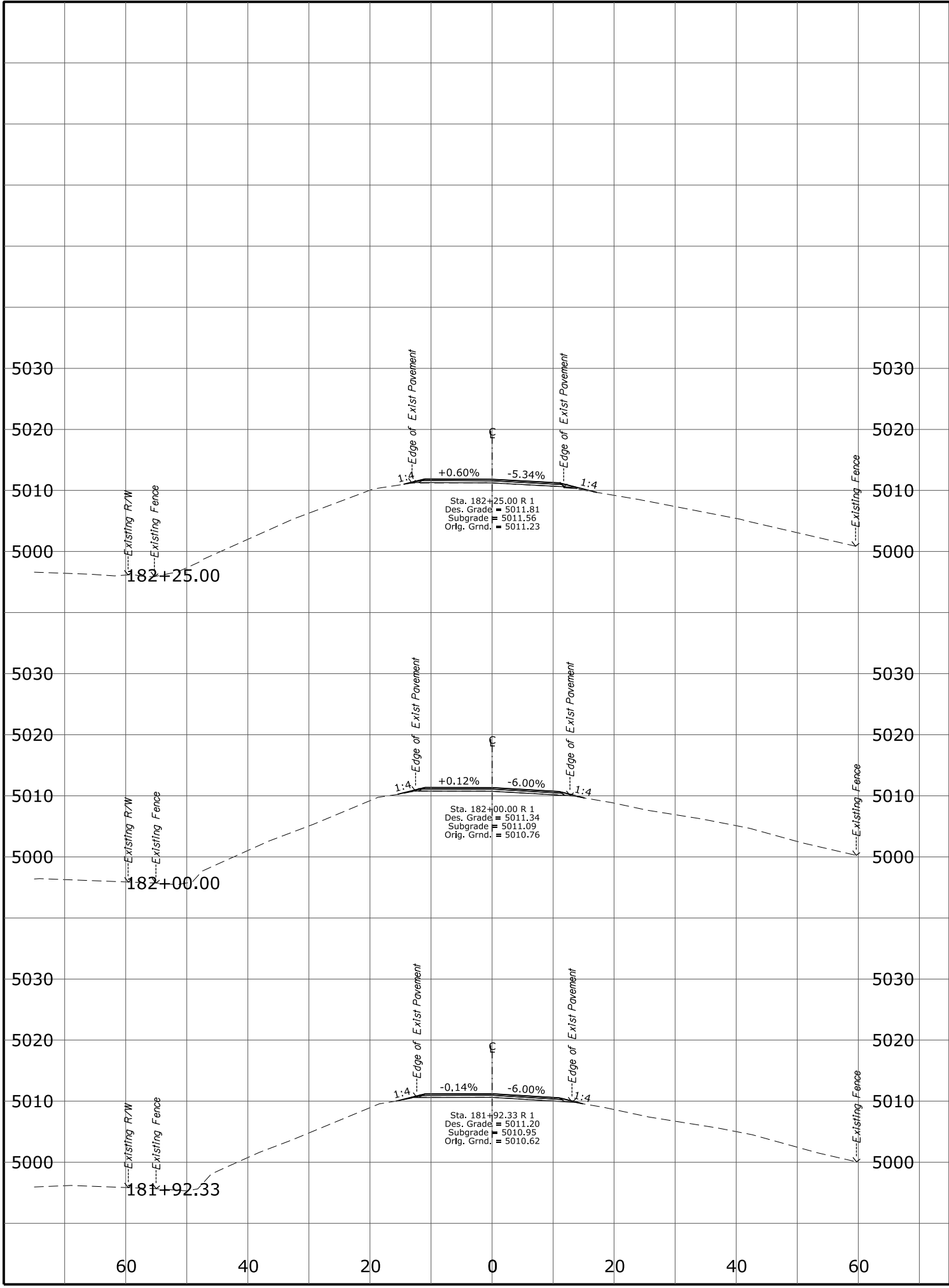
STATE	PROJECT	SHEET NUMBER
NM	NM FLAP 159(1) CATWALK ACCESS ROAD	X117



SCHEDULE A

7/30/2021 11:08:47 AM N:\NM\159(1)\Roadway\CADD_Sheets\X-ML_Xsec\XSE_SCHEDULE A_Part_2.dgn User: Stacy.Dicicco

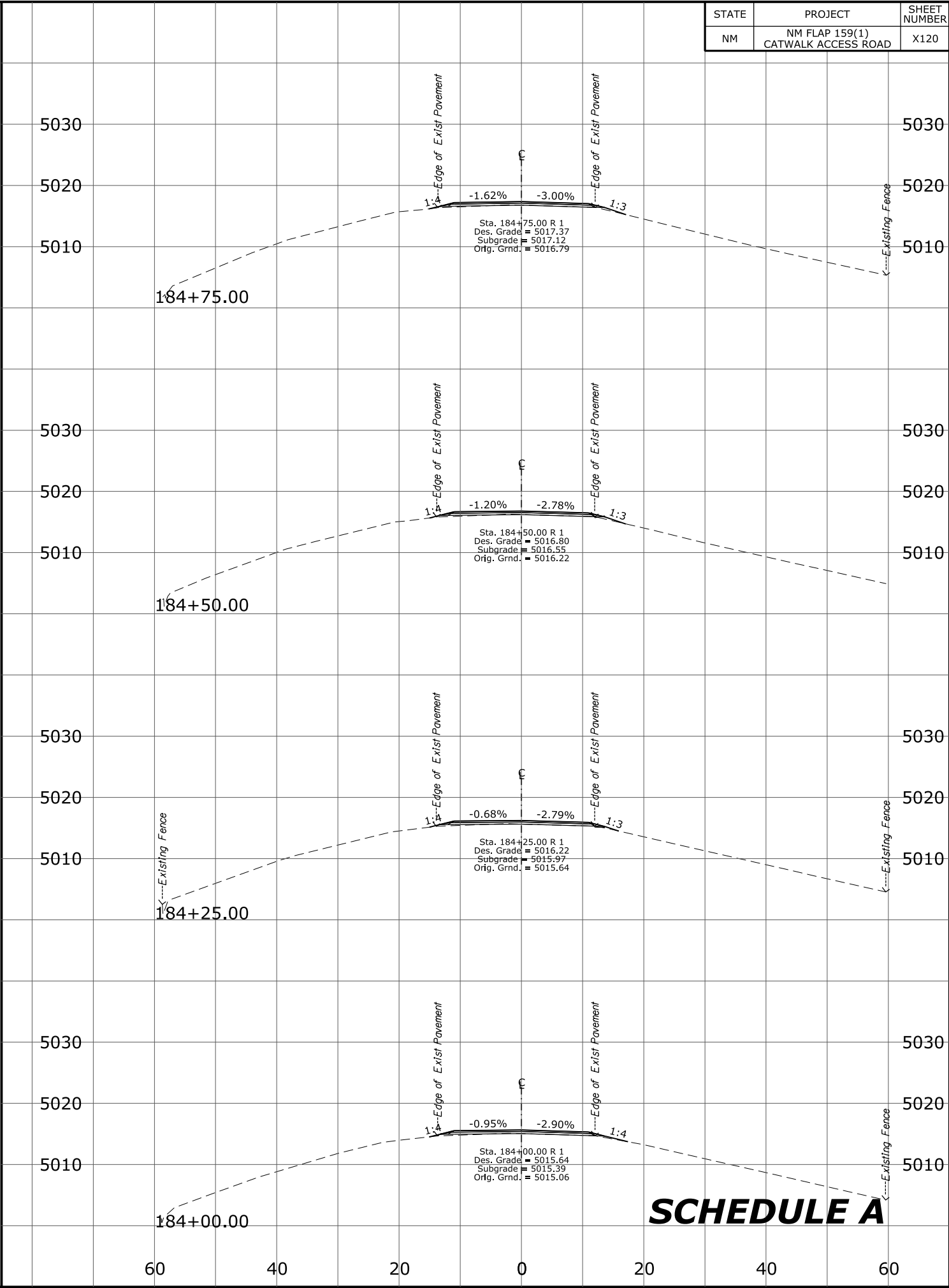
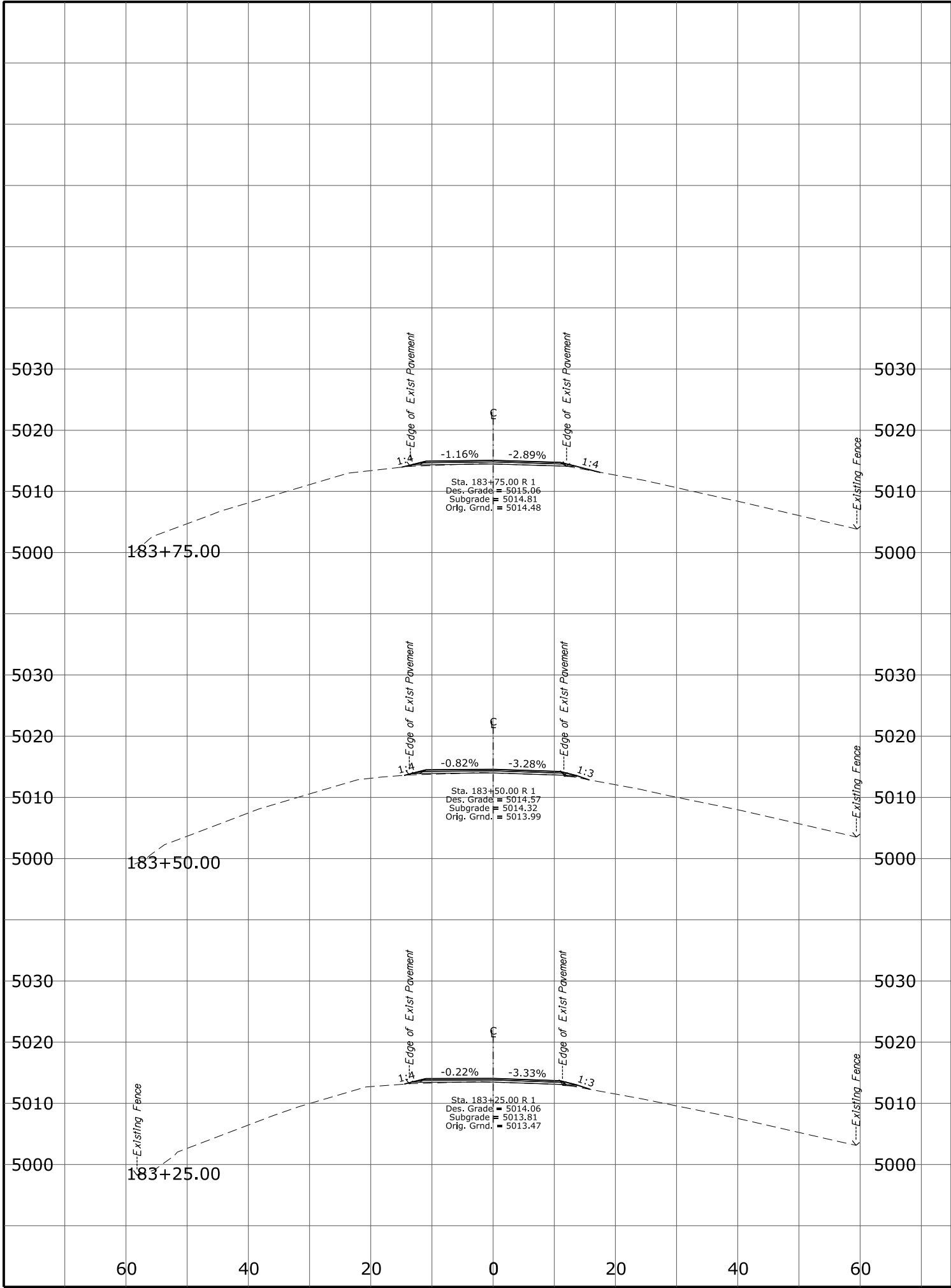
STATE	PROJECT	SHEET NUMBER
NM	NM FLAP 159(1) CATWALK ACCESS ROAD	X119



SCHEDULE A

7/30/2021 11:08:52 AM N:\NM\159(1)\Roadway\CADD_Sheets\X-ML_Xsec\XSE_SCHEDULE A_Part_2.dgn User: Stacy.Dicicco

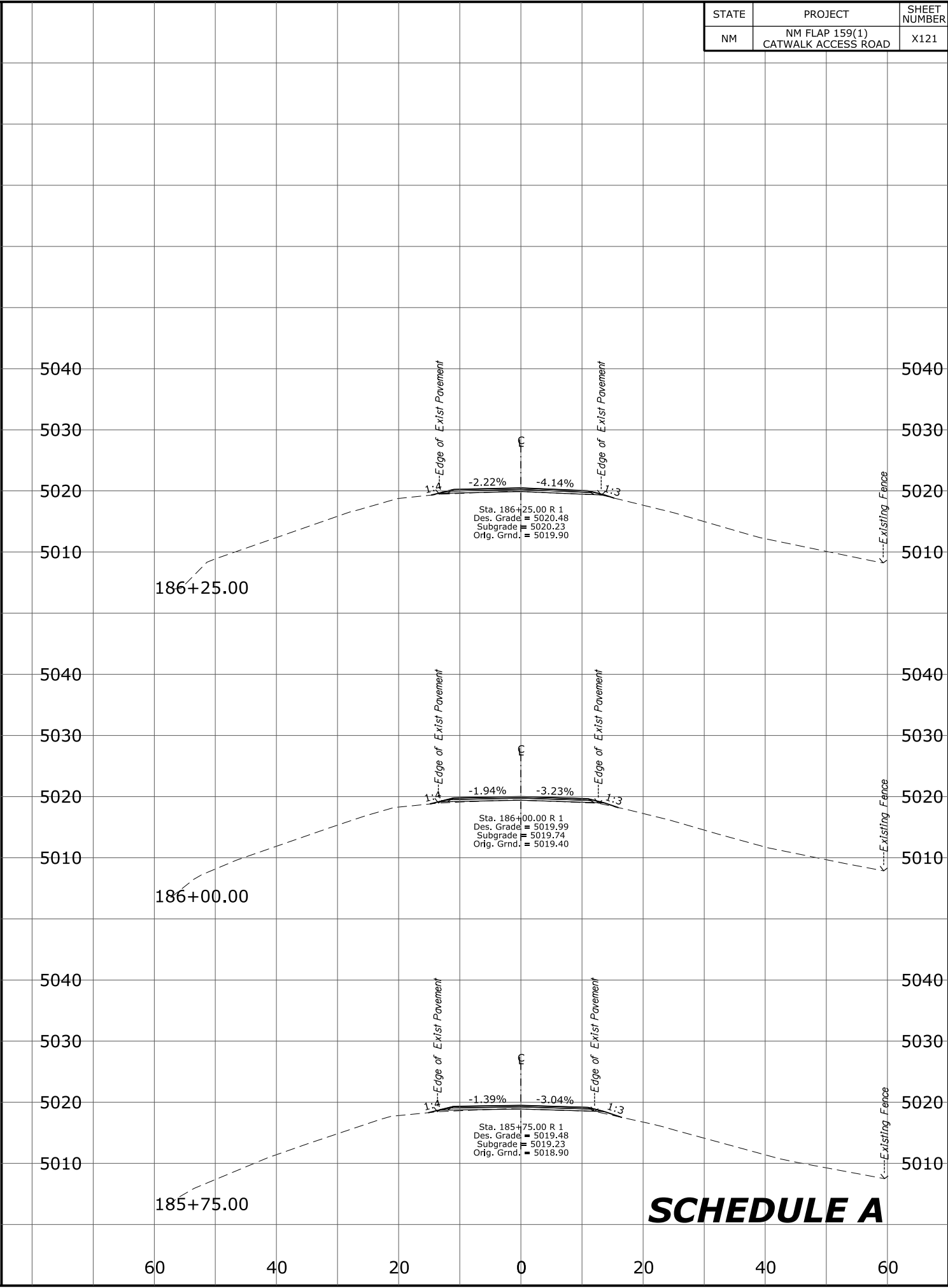
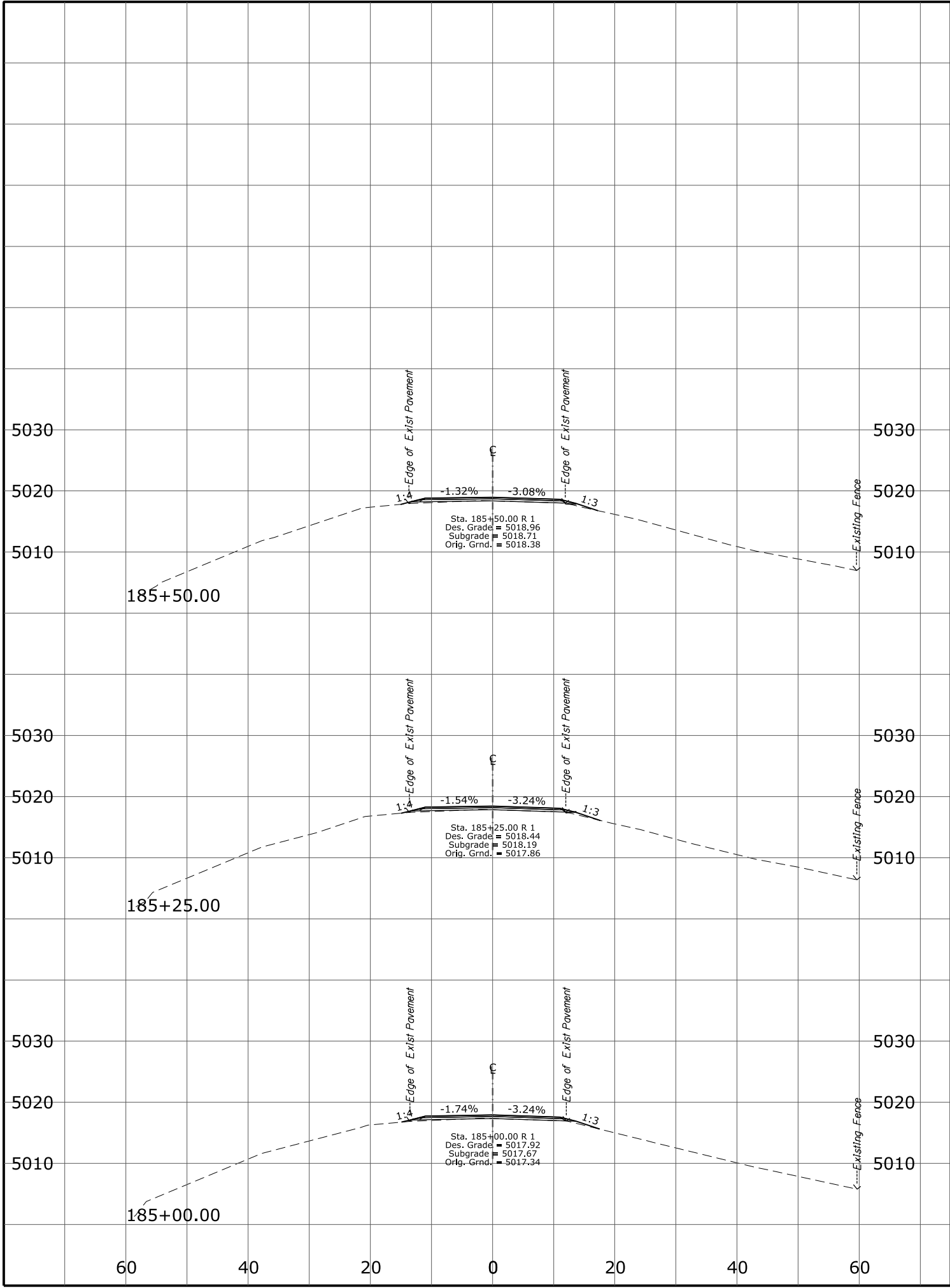
STATE	PROJECT	SHEET NUMBER
NM	NM FLAP 159(1) CATWALK ACCESS ROAD	X120



SCHEDULE A

7/30/2021 11:08:57 AM N:\NM\159(1)\Roadway\CADD_Sheets\X-ML_Xsec\XSE_SCHEDULE A_Part_2.dgn User: Stacy.Dicicco

STATE	PROJECT	SHEET NUMBER
NM	NM FLAP 159(1) CATWALK ACCESS ROAD	X121



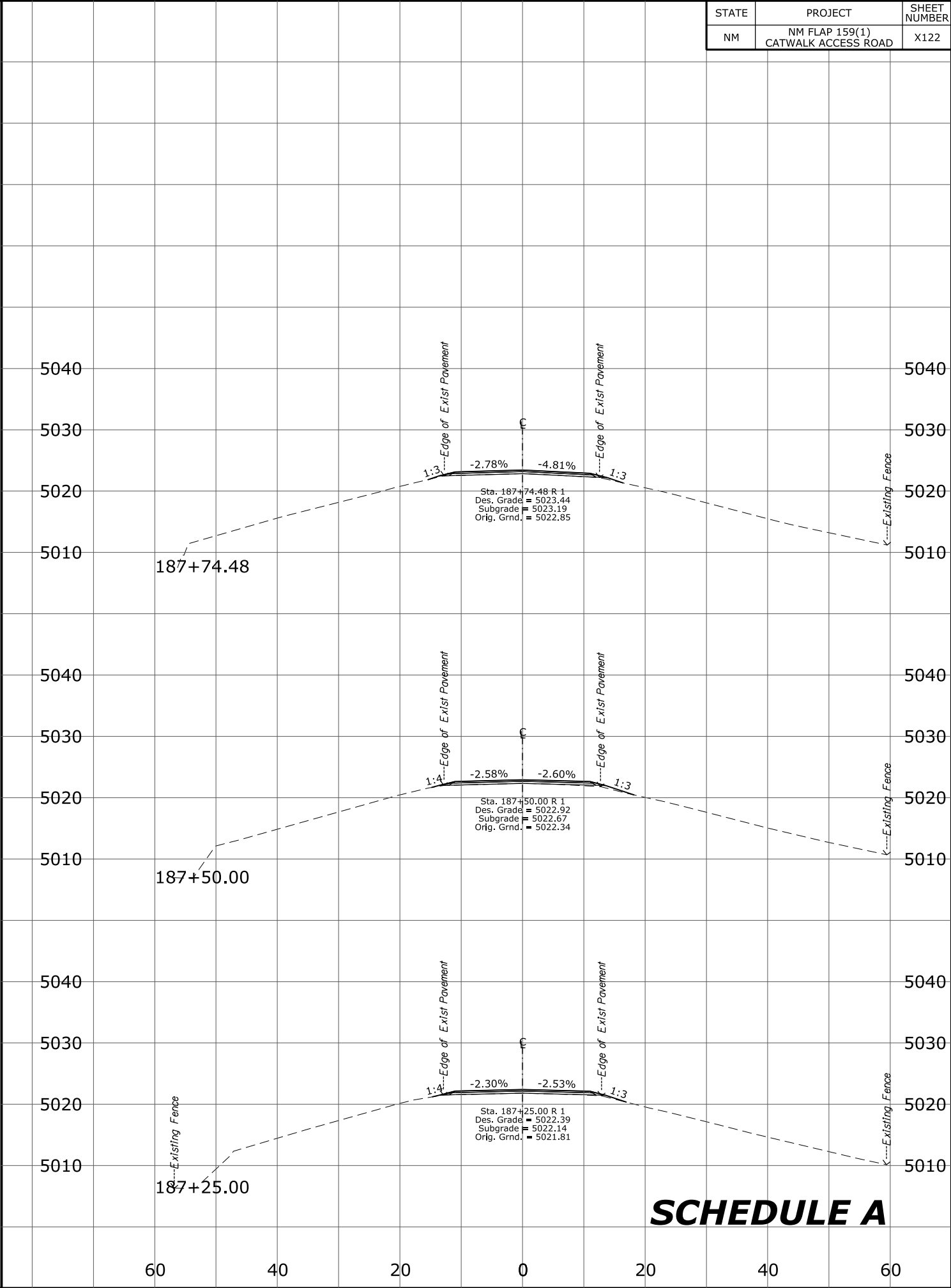
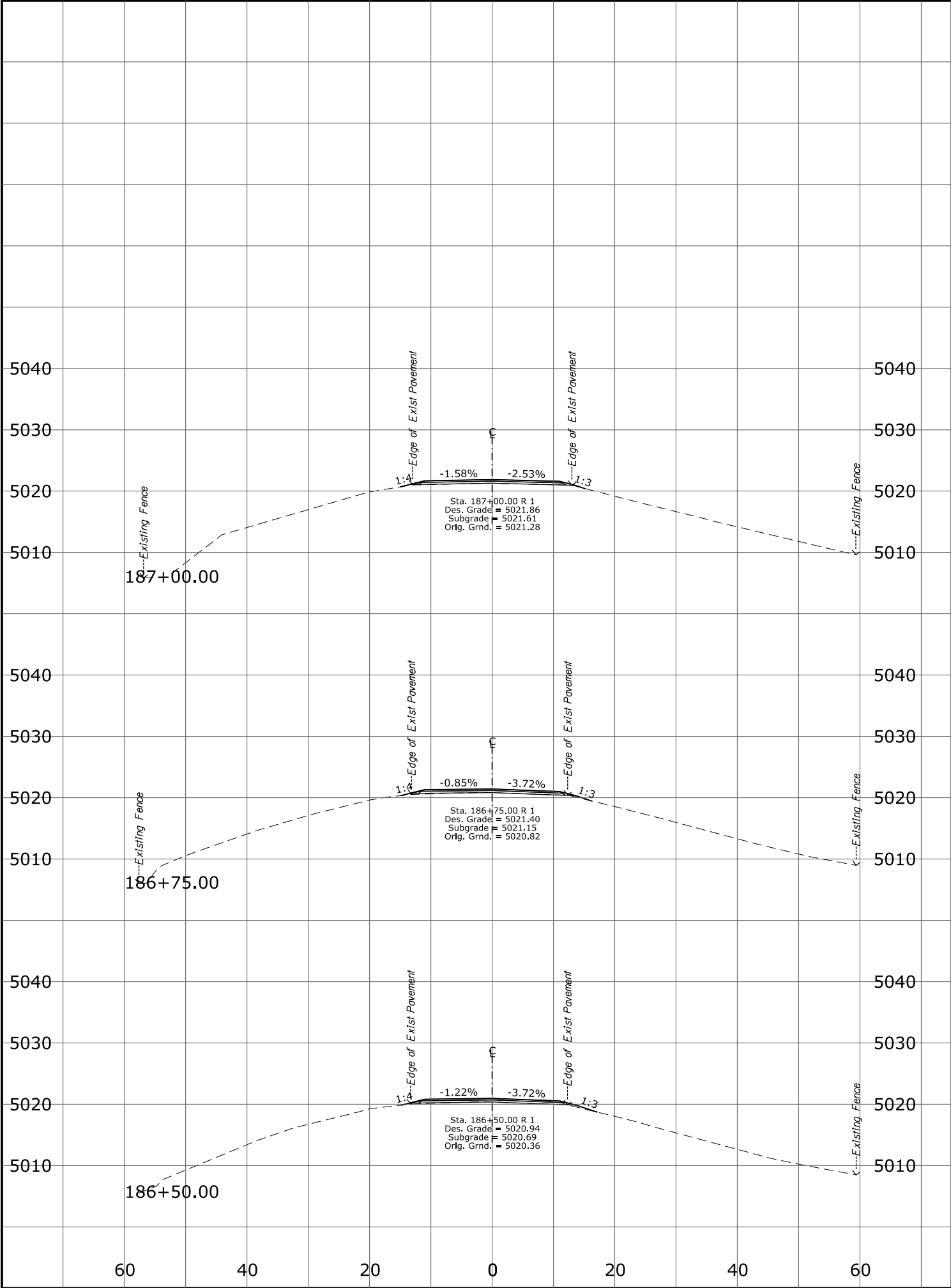
SCHEDULE A

_User: Stacy.Dicicco

N:\NM\159(1)\Roadway\CADD_Sheets\X-ML_Xsec\XSE_SCHEDULE A_Part_2.dgn

7/30/2021 11:09:01 AM

STATE	PROJECT	SHEET NUMBER
NM	NM FLAP 159(1) CATWALK ACCESS ROAD	X122

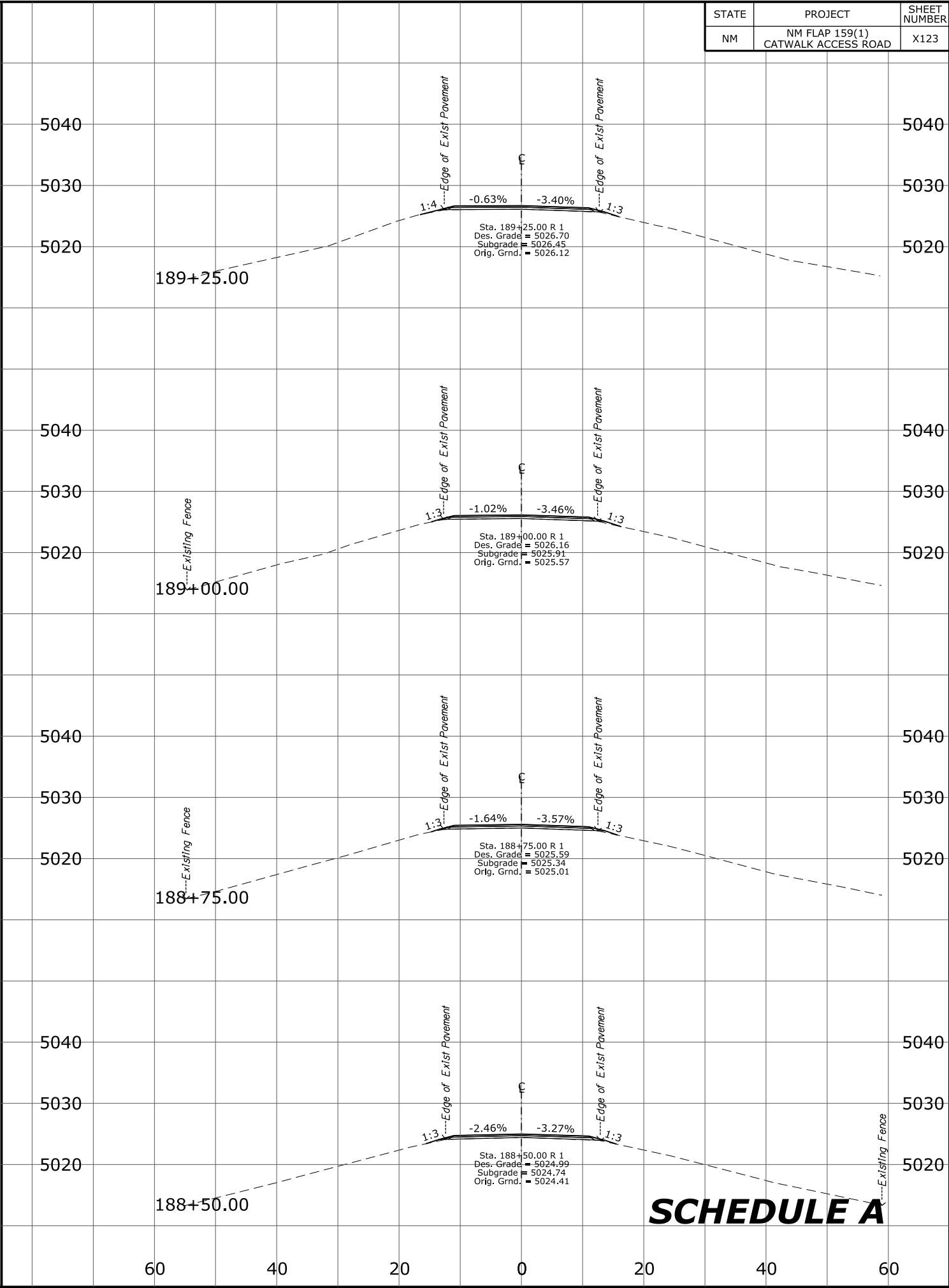
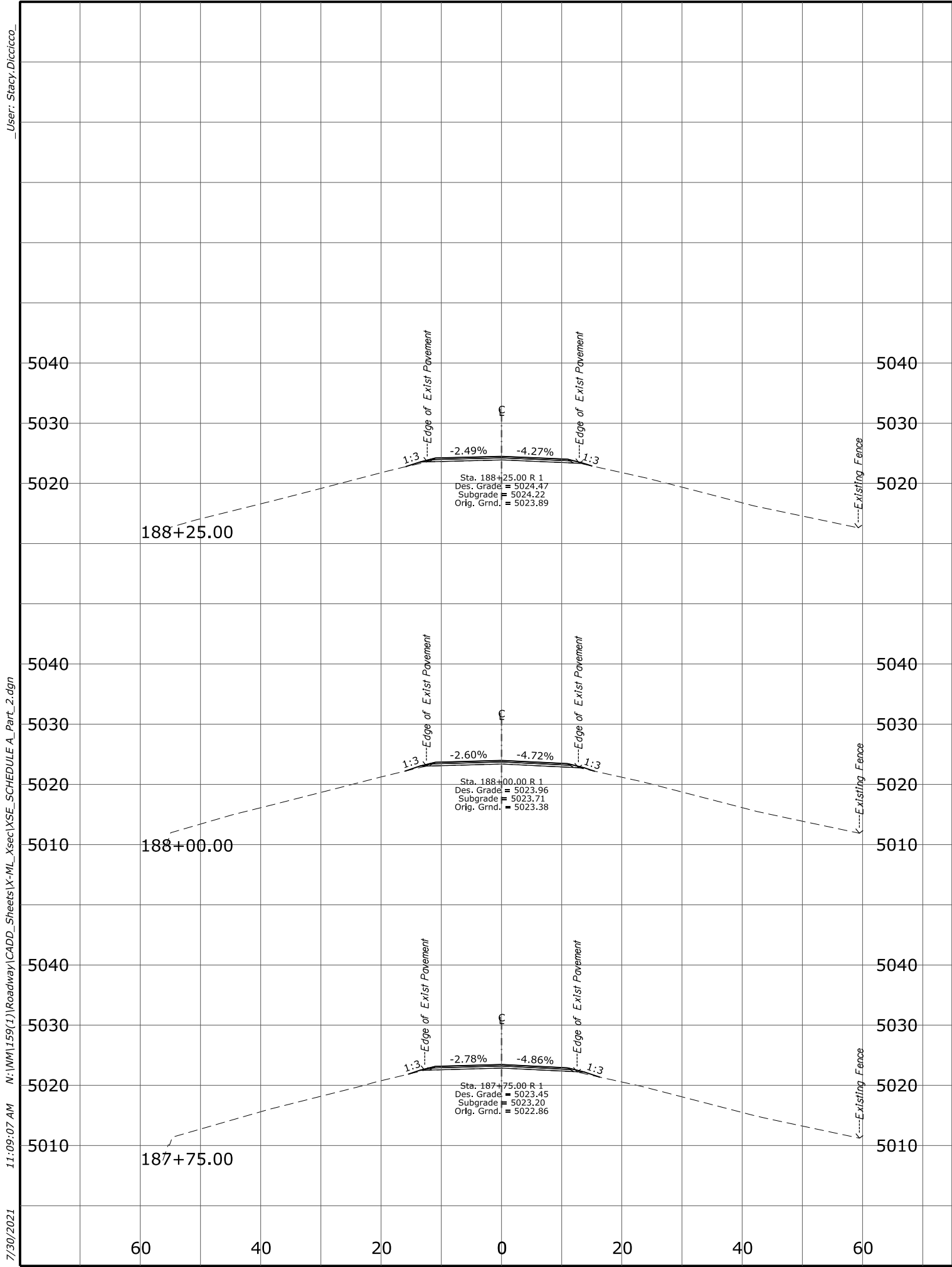


SCHEDULE A

_User: Stacy.Dicicco

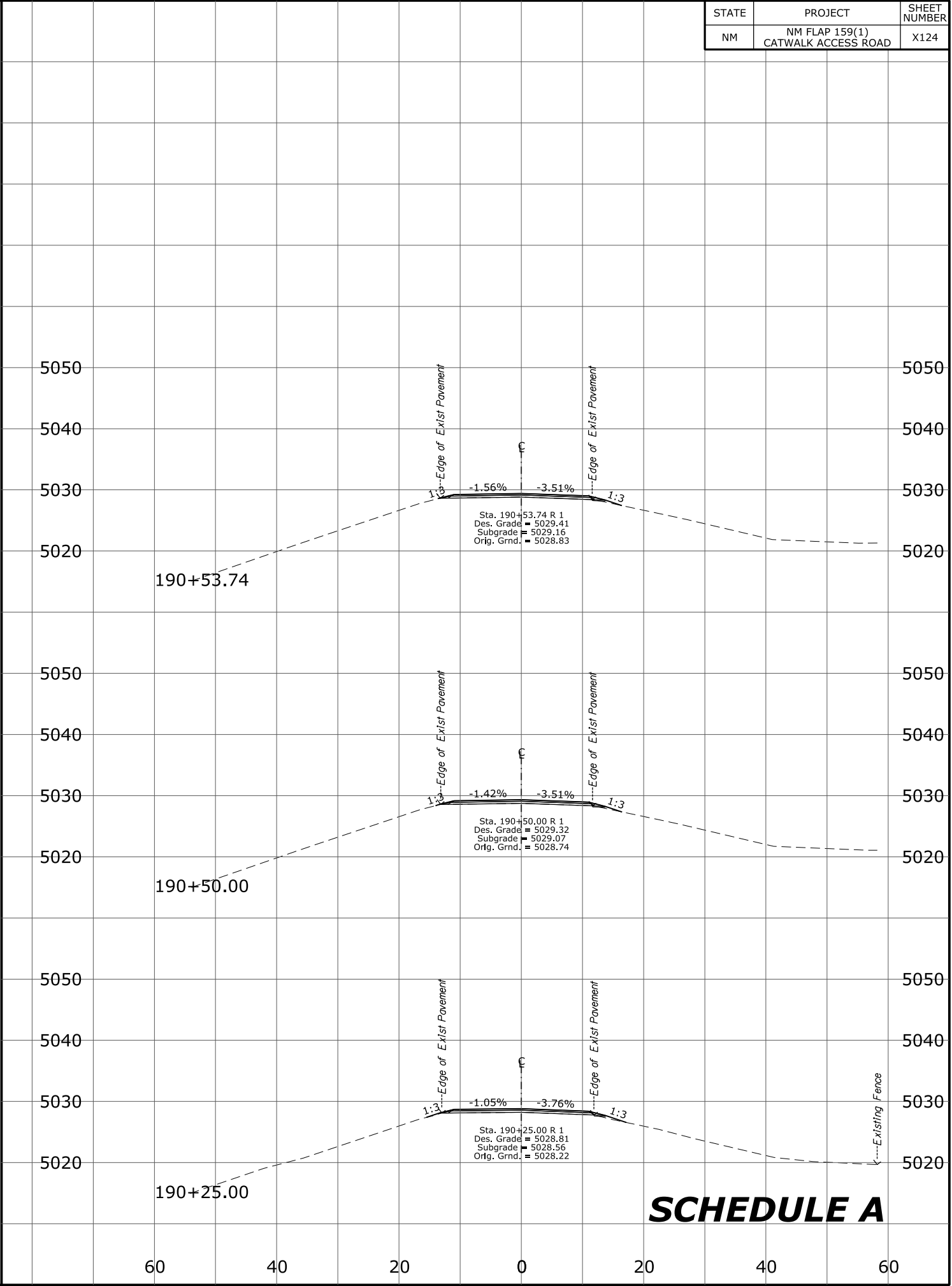
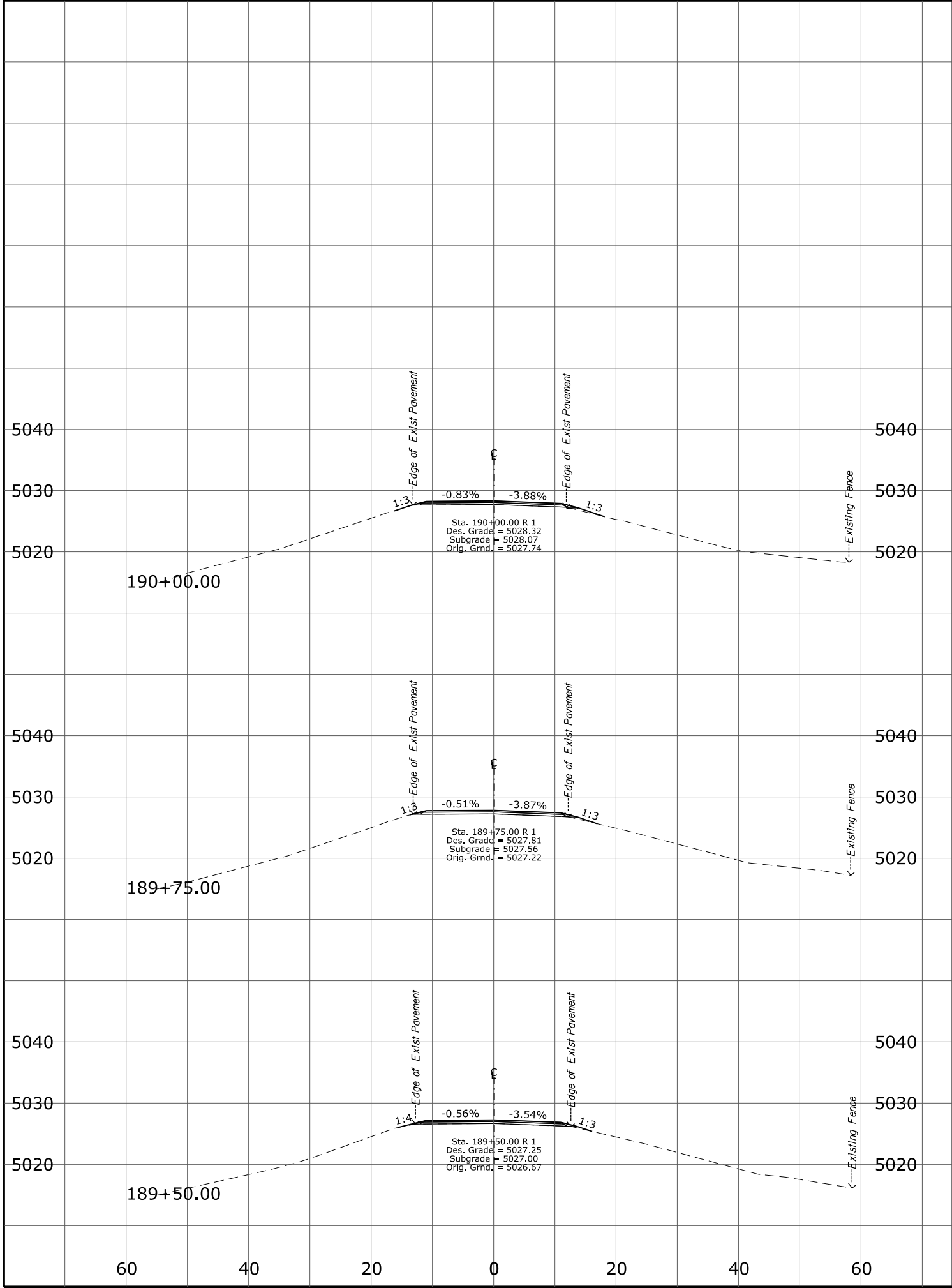
7/30/2021 11:09:07 AM N:\NM\159(1)\Roadway\CADD_Sheets\X-ML_Xsec\XSE_SCHEDULE A_Part_2.dgn

STATE	PROJECT	SHEET NUMBER
NM	NM FLAP 159(1) CATWALK ACCESS ROAD	X123



7/30/2021 11:09:13 AM N:\NM\159(1)\Roadway\CADD_Sheets\X-ML_Xsec\XSE_SCHEDULE A_Part_2.dgn User: Stacy.Dicicco

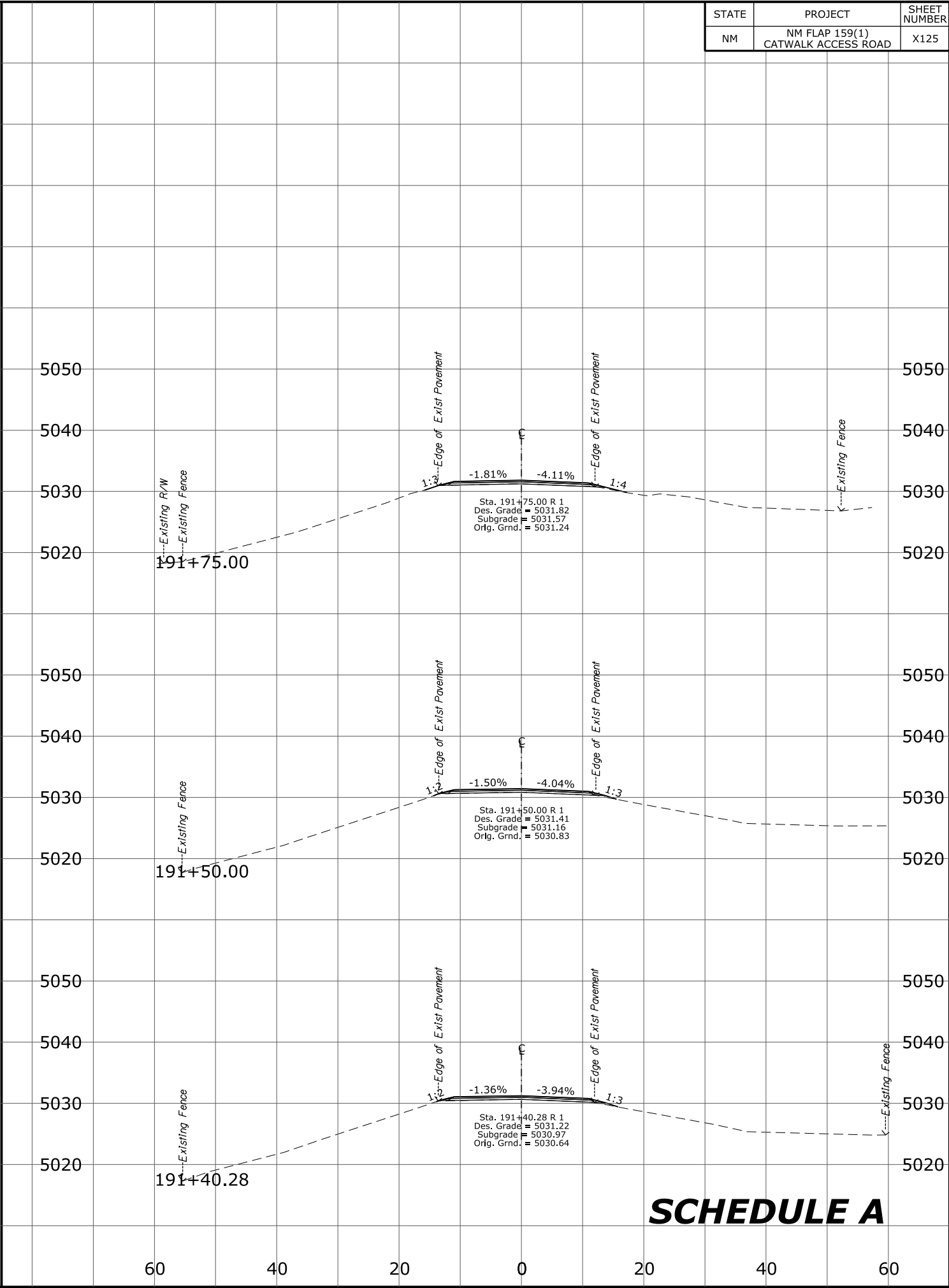
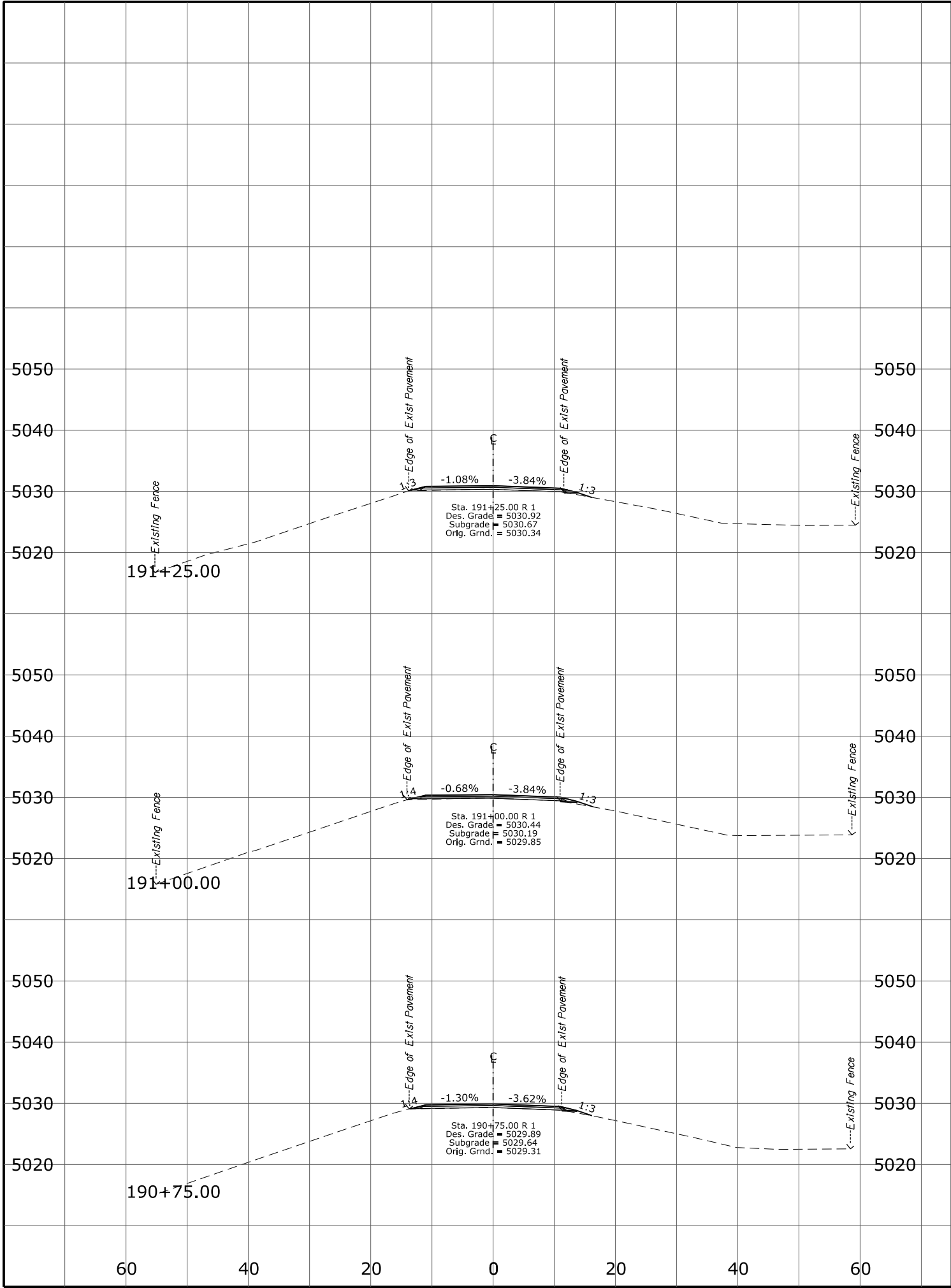
STATE	PROJECT	SHEET NUMBER
NM	NM FLAP 159(1) CATWALK ACCESS ROAD	X124



SCHEDULE A

7/30/2021 11:09:18 AM N:\NM\159(1)\Roadway\CADD_Sheets\X-ML_Xsec\XSE_SCHEDULE A_Part_2.dgn User: Stacy.Dicicco

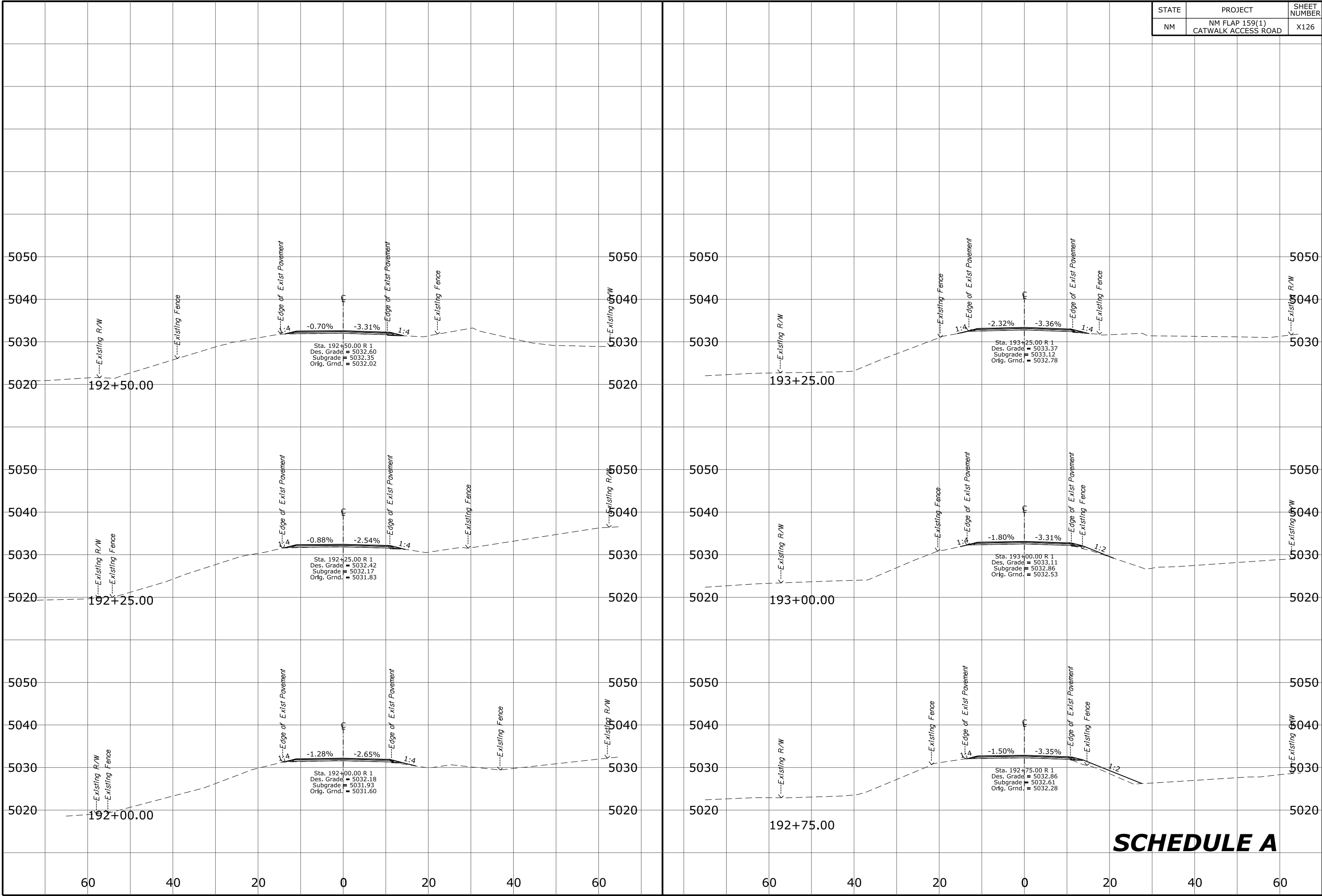
STATE	PROJECT	SHEET NUMBER
NM	NM FLAP 159(1) CATWALK ACCESS ROAD	X125



SCHEDULE A

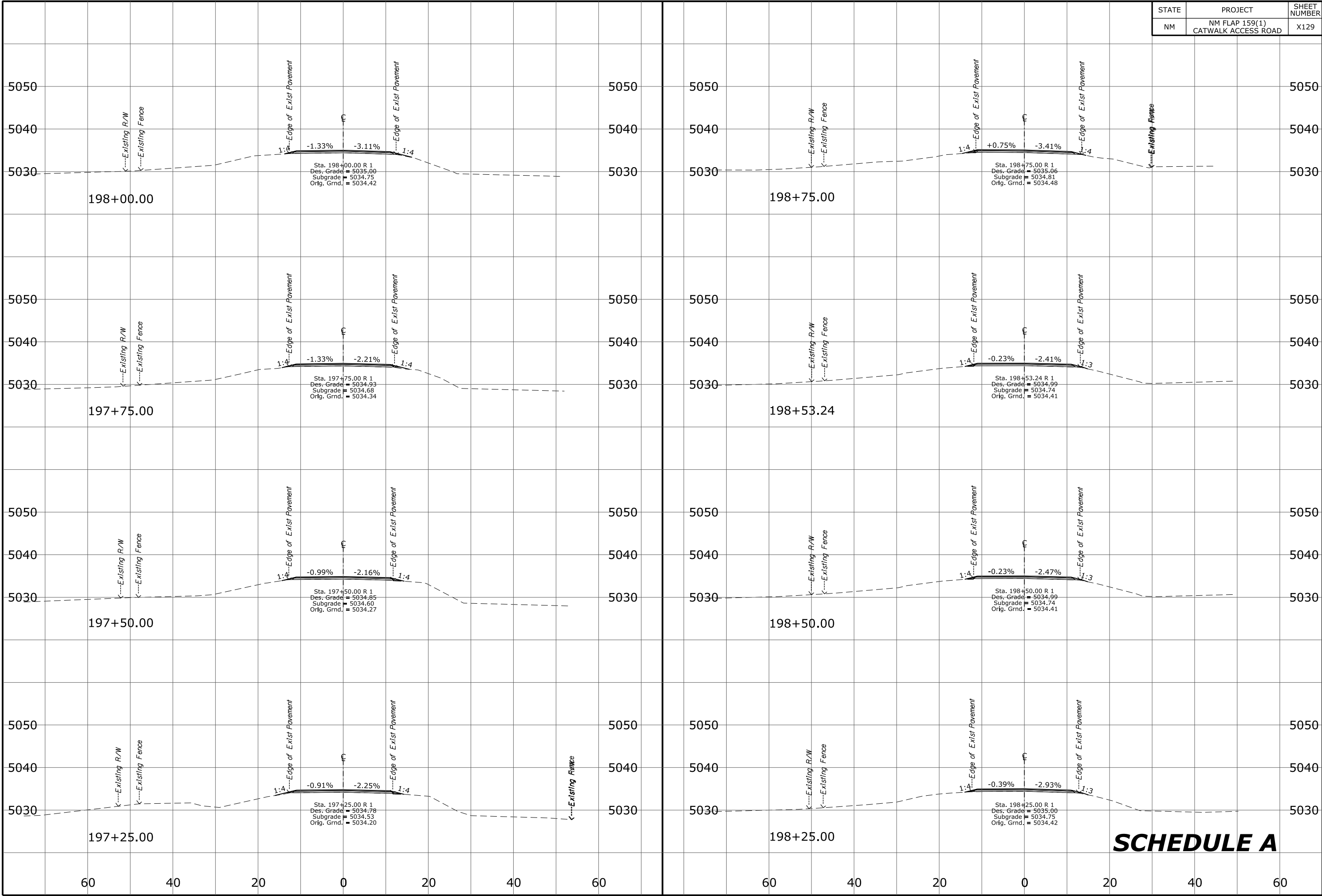
7/30/2021 11:09:23 AM N:\NM\159(1)\Roadway\CADD_Sheets\X-ML_Xsec\XSE_SCHEDULE A_Part_2.dgn User: Stacy.Dicicco

STATE	PROJECT	SHEET NUMBER
NM	NM FLAP 159(1) CATWALK ACCESS ROAD	X126



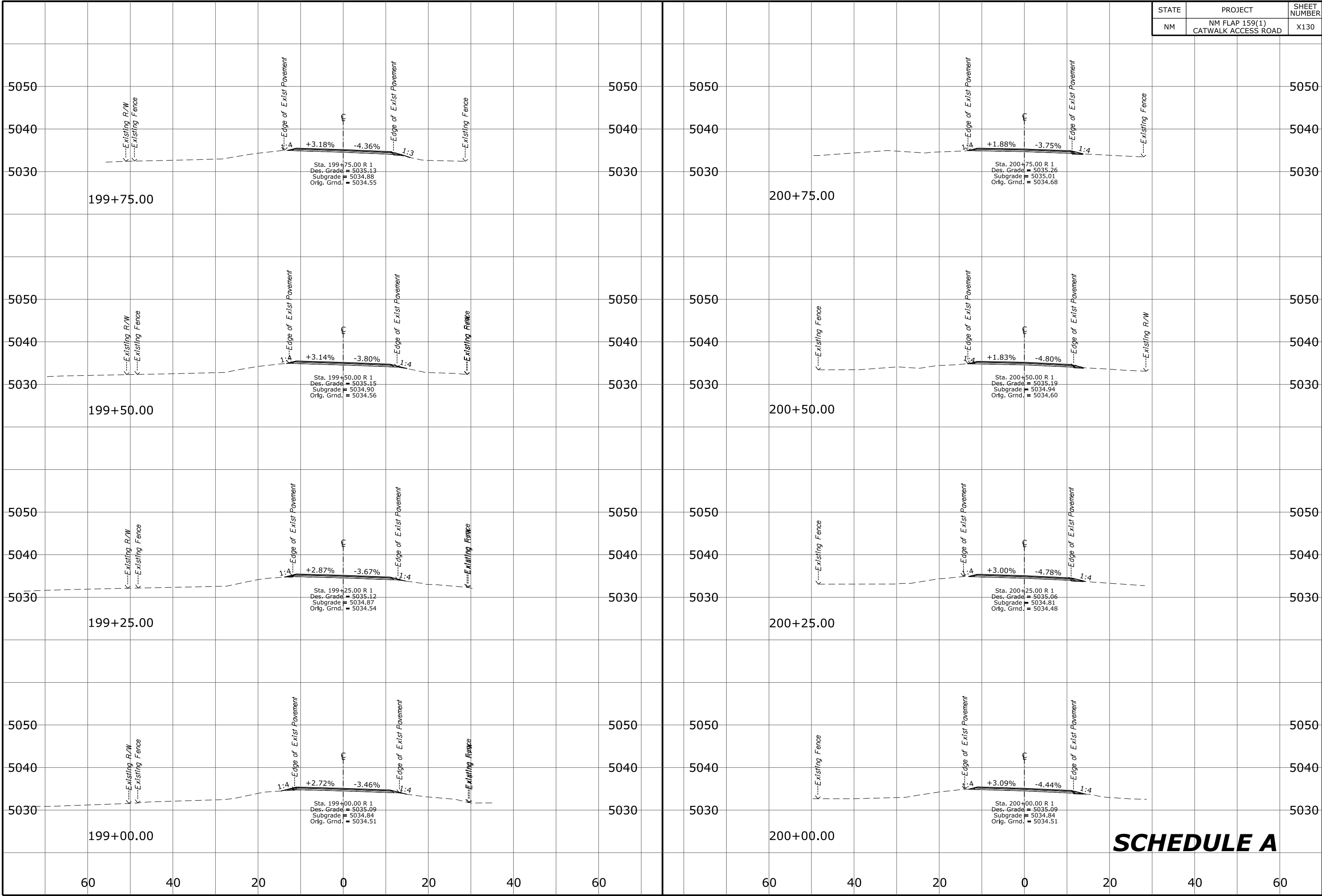
7/30/2021 11:09:39 AM N:\NM\159(1)\Roadway\CADD_Sheets\X-ML_Xsec\XSE_SCHEDULE A_Part_2.dgn User: Stacy.Dicicco

STATE	PROJECT	SHEET NUMBER
NM	NM FLAP 159(1) CATWALK ACCESS ROAD	X129



7/30/2021 11:09:44 AM N:\NM\159(1)\Roadway\CADD_Sheets\X-ML_Xsec\XSE_SCHEDULE A_Part_2.dgn User: Stacy.Dicicco

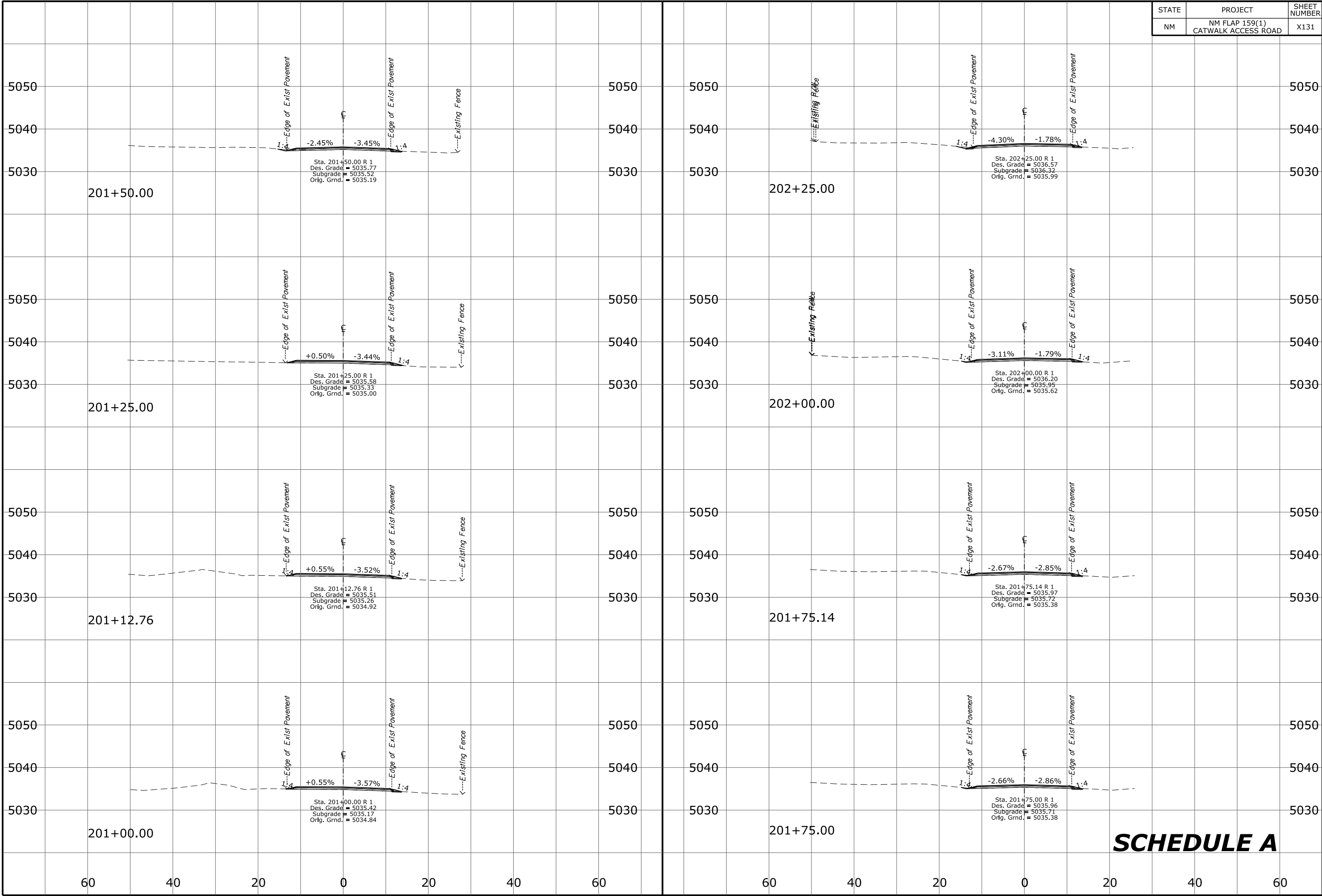
STATE	PROJECT	SHEET NUMBER
NM	NM FLAP 159(1) CATWALK ACCESS ROAD	X130

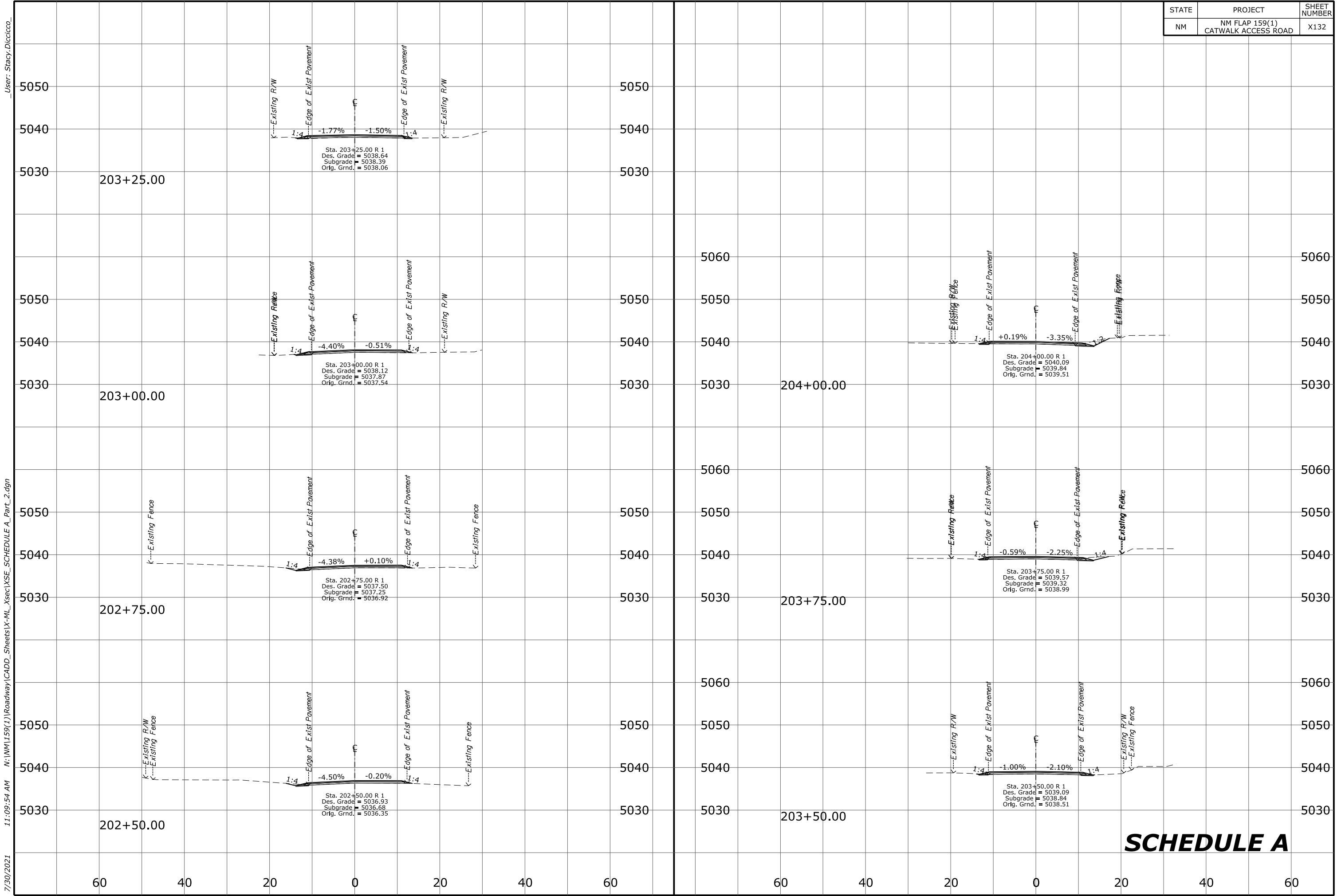


SCHEDULE A

7/30/2021 11:09:49 AM N:\NM\159(1)\Roadway\CADD_Sheets\X-ML_Xsec\XSE_SCHEDULE A_Part_2.dgn User: Stacy.Dicicco

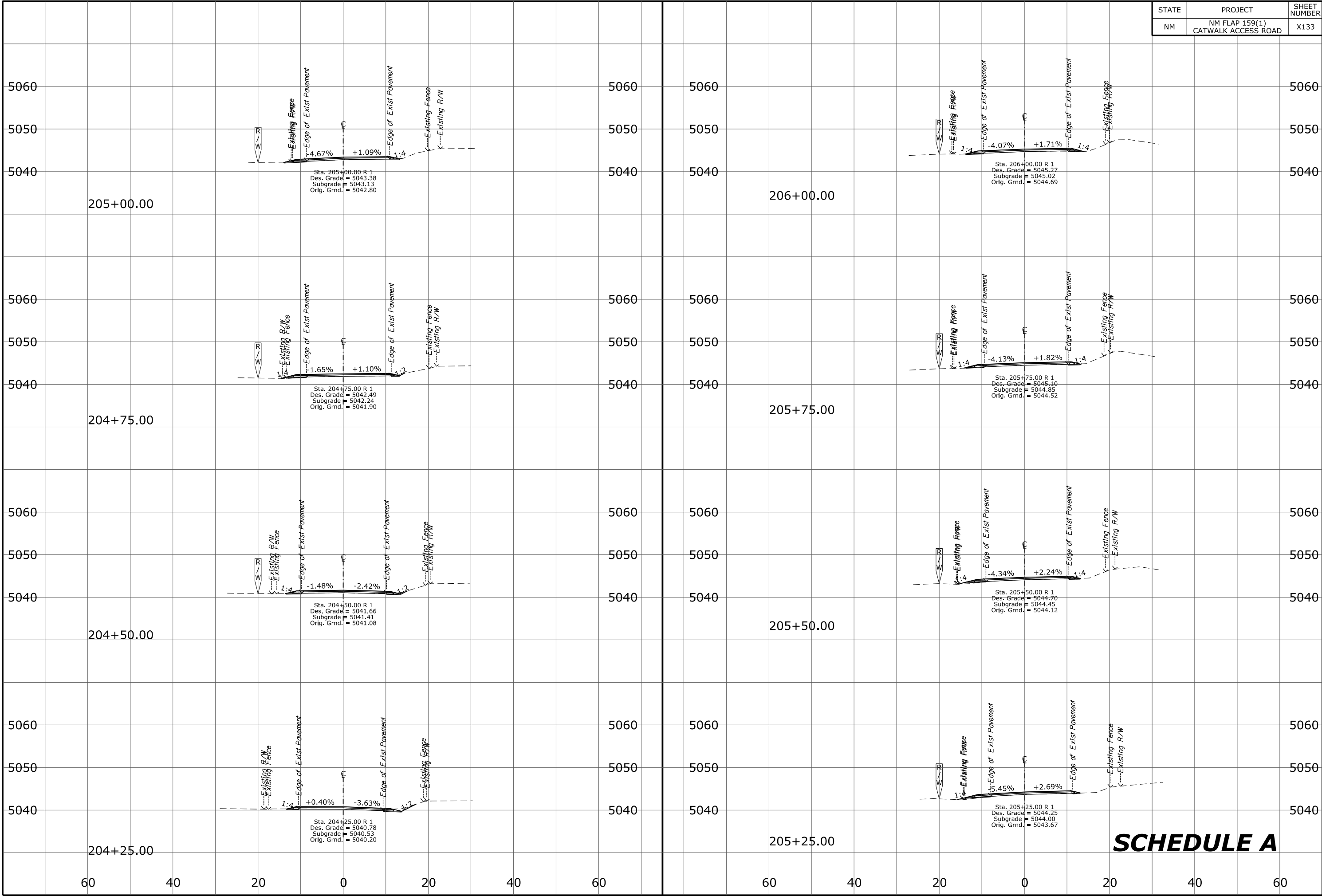
STATE	PROJECT	SHEET NUMBER
NM	NM FLAP 159(1) CATWALK ACCESS ROAD	X131





7/30/2021 11:09:59 AM N:\NM\159(1)\Roadway\CADD_Sheets\X-ML_Xsec\XSE_SCHEDULE A_Part_2.dgn User: Stacy.Dicicco

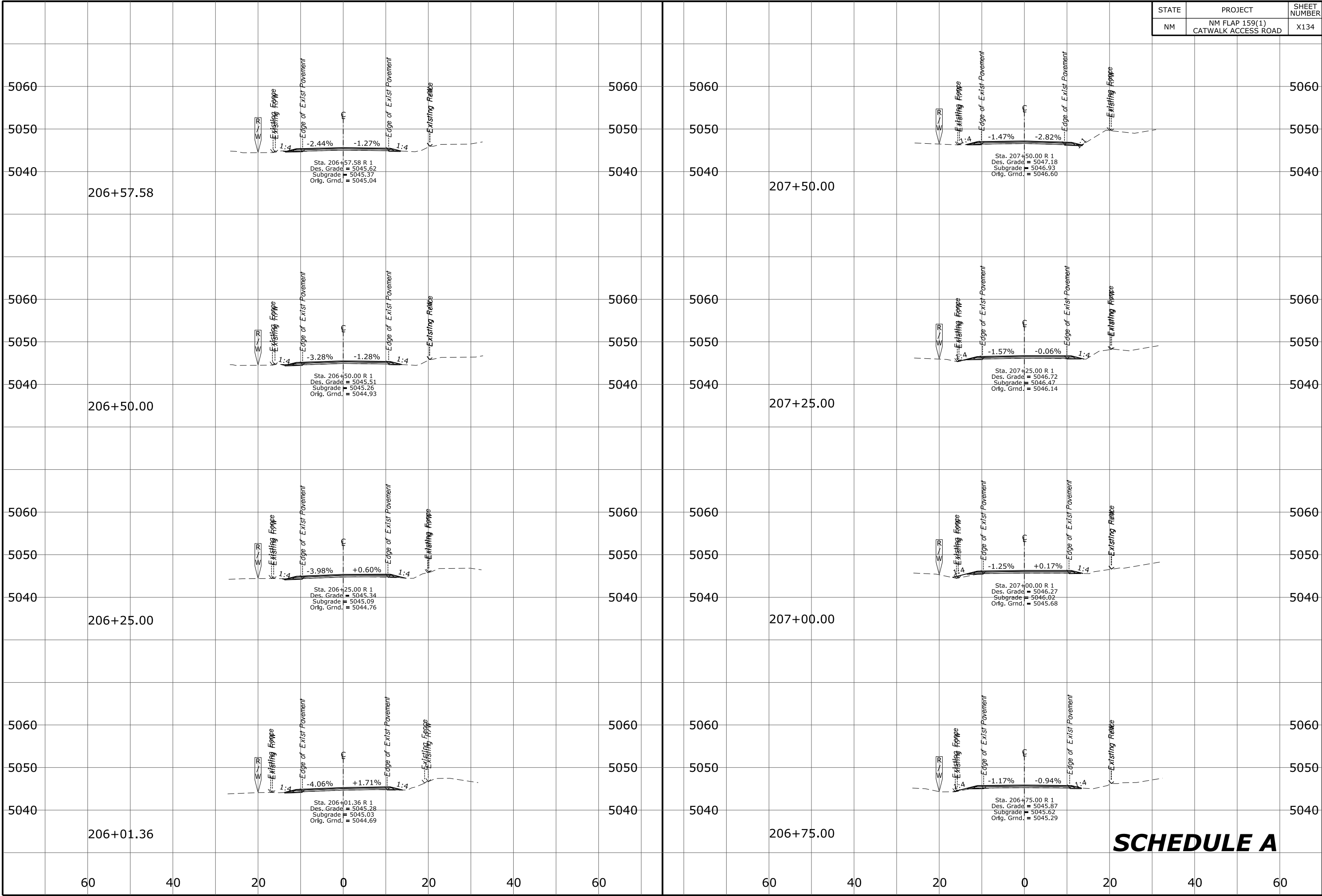
STATE	PROJECT	SHEET NUMBER
NM	NM FLAP 159(1) CATWALK ACCESS ROAD	X133



SCHEDULE A

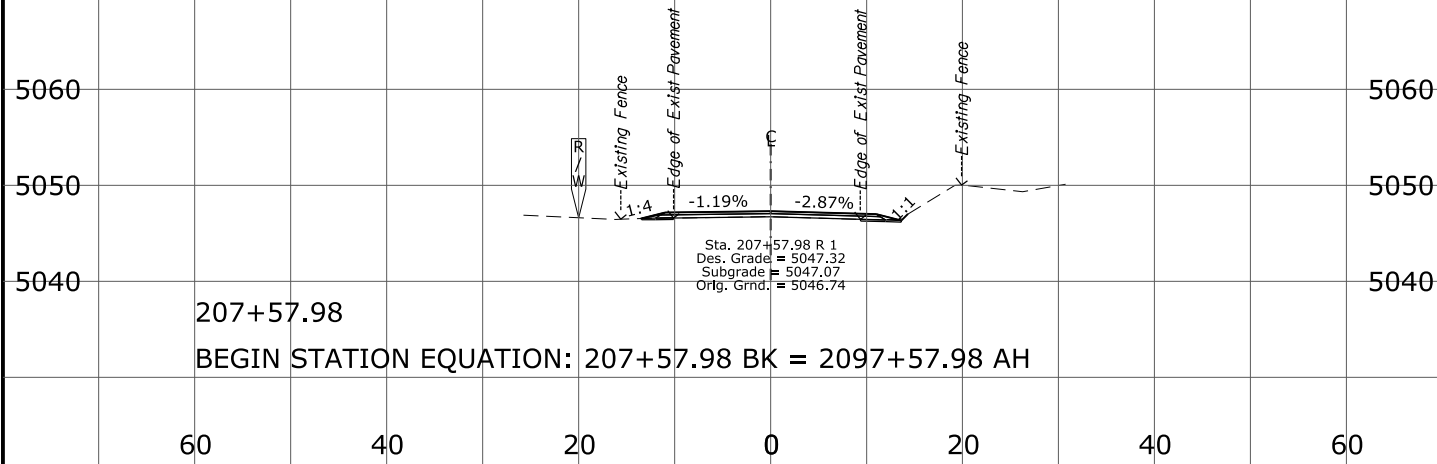
7/30/2021 11:10:04 AM N:\NM\159(1)\Roadway\CADD_Sheets\X-ML_Xsec\XSE_SCHEDULE A_Part_2.dgn User: Stacy.Dicicco

STATE	PROJECT	SHEET NUMBER
NM	NM FLAP 159(1) CATWALK ACCESS ROAD	X134



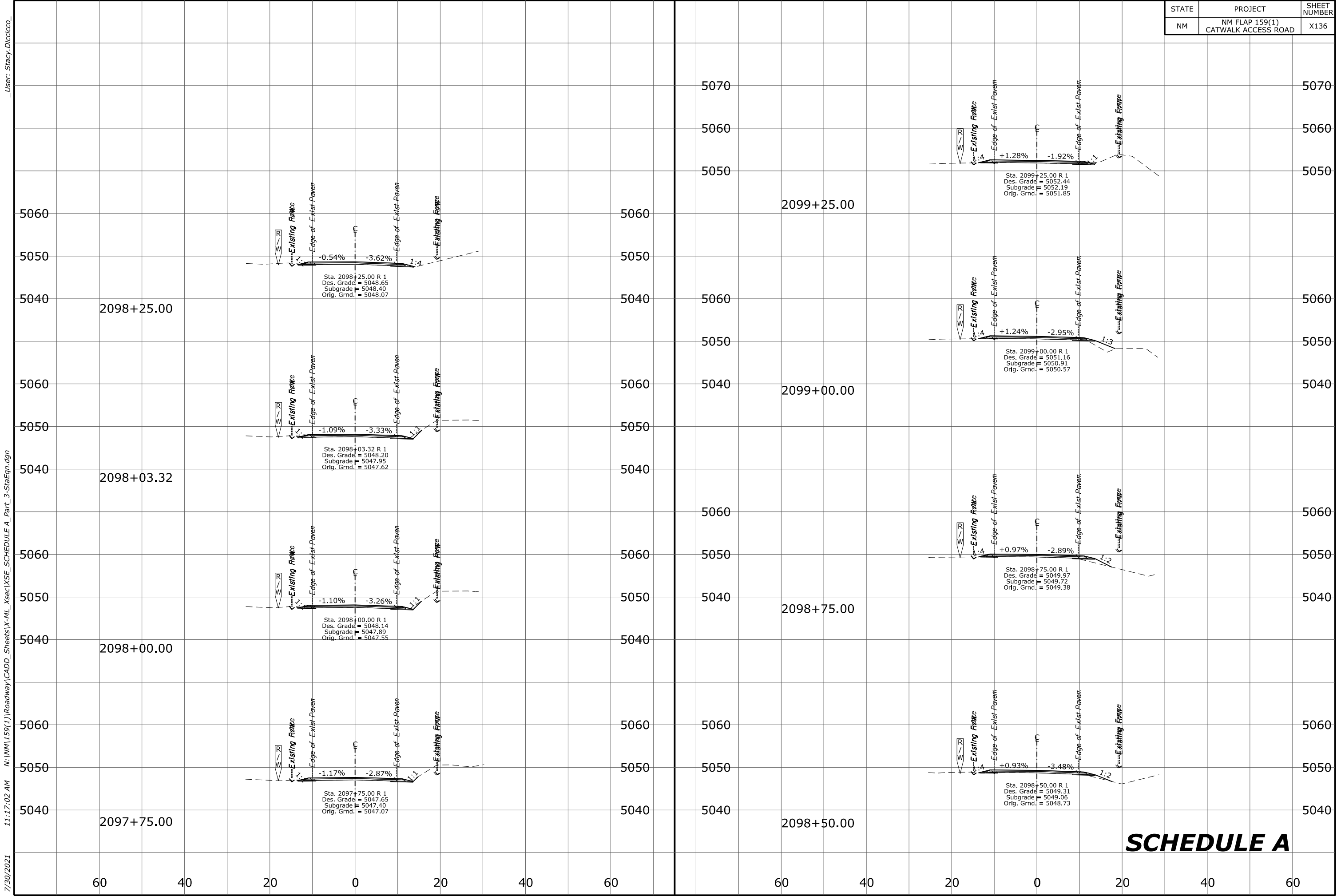
7/30/2021 11:10:10 AM N:\NM\159(1)\Roadway\CADD_Sheets\X-ML_Xsec\XSE_SCHEDULE A_Part_2.dgn User: Stacy.Dicicco

STATE	PROJECT	SHEET NUMBER
NM	NM FLAP 159(1) CATWALK ACCESS ROAD	X135



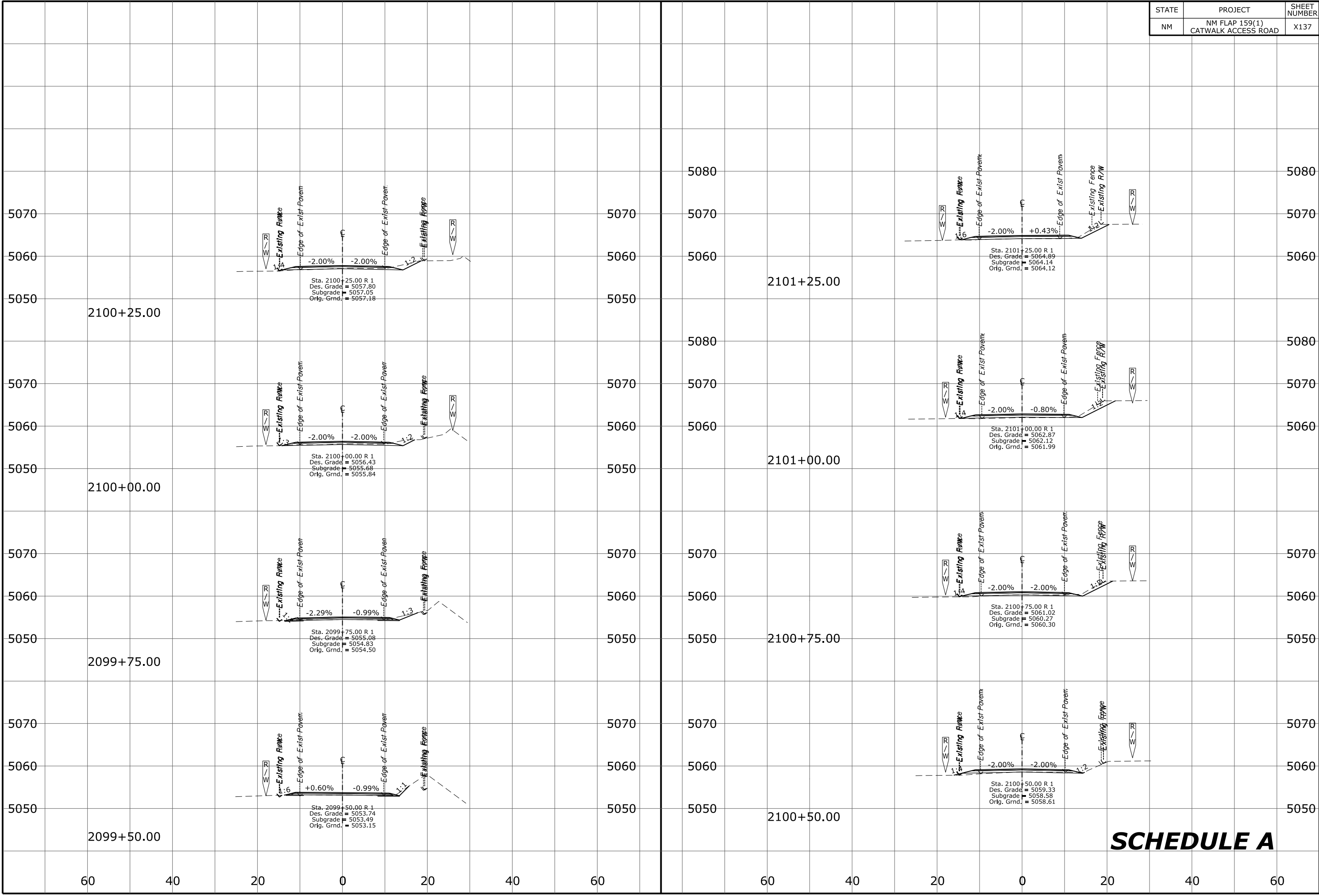
SCHEDULE A

STATE	PROJECT	SHEET NUMBER
NM	NM FLAP 159(1) CATWALK ACCESS ROAD	X136



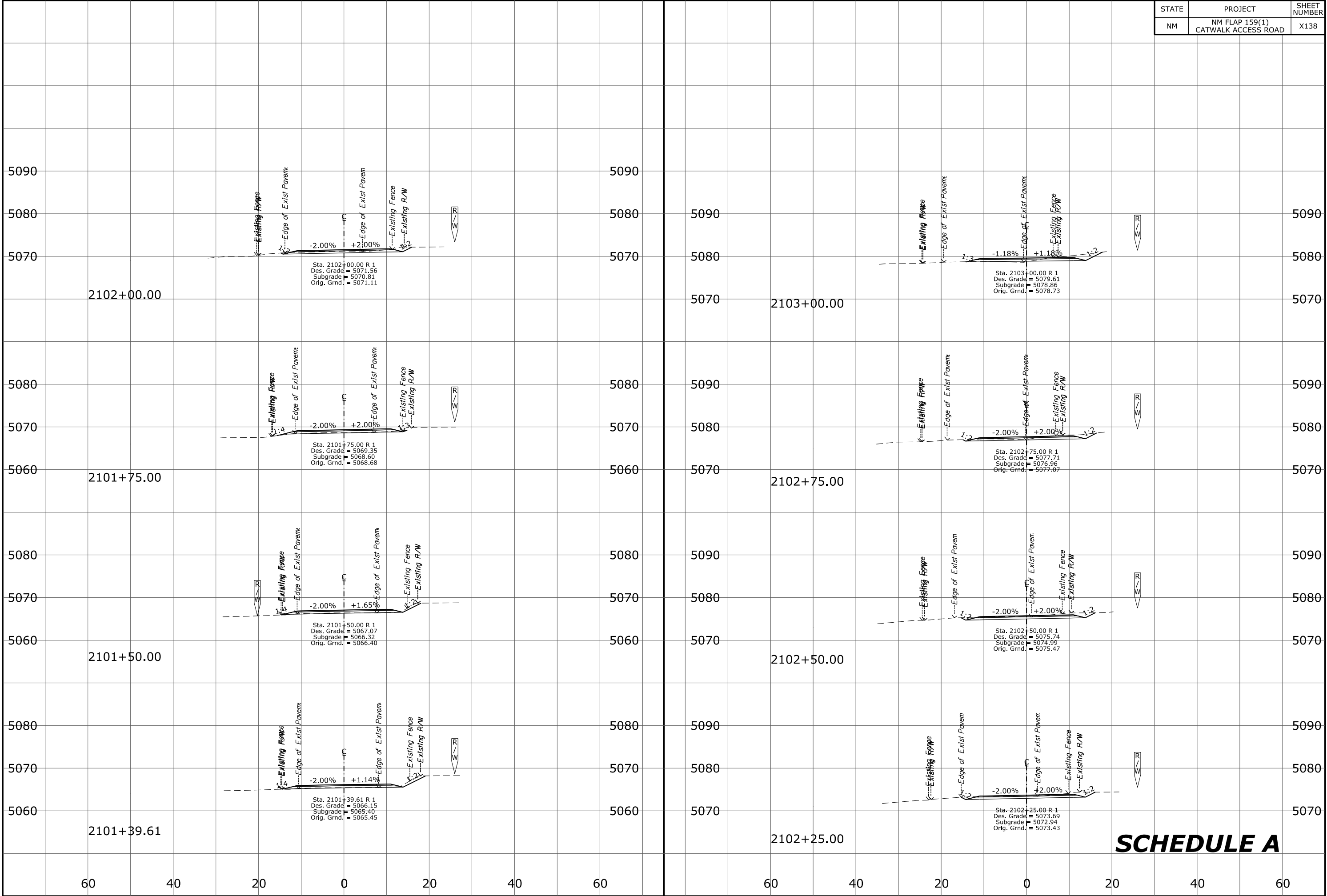
7/30/2021 11:17:03 AM N:\NM\159(1)\Roadway\CADD_Sheets\X-ML_Xsec\XSE_SCHEDULE A_Part_3-StatEqn.dgn User: Stacy.Dicicco

STATE	PROJECT	SHEET NUMBER
NM	NM FLAP 159(1) CATWALK ACCESS ROAD	X137



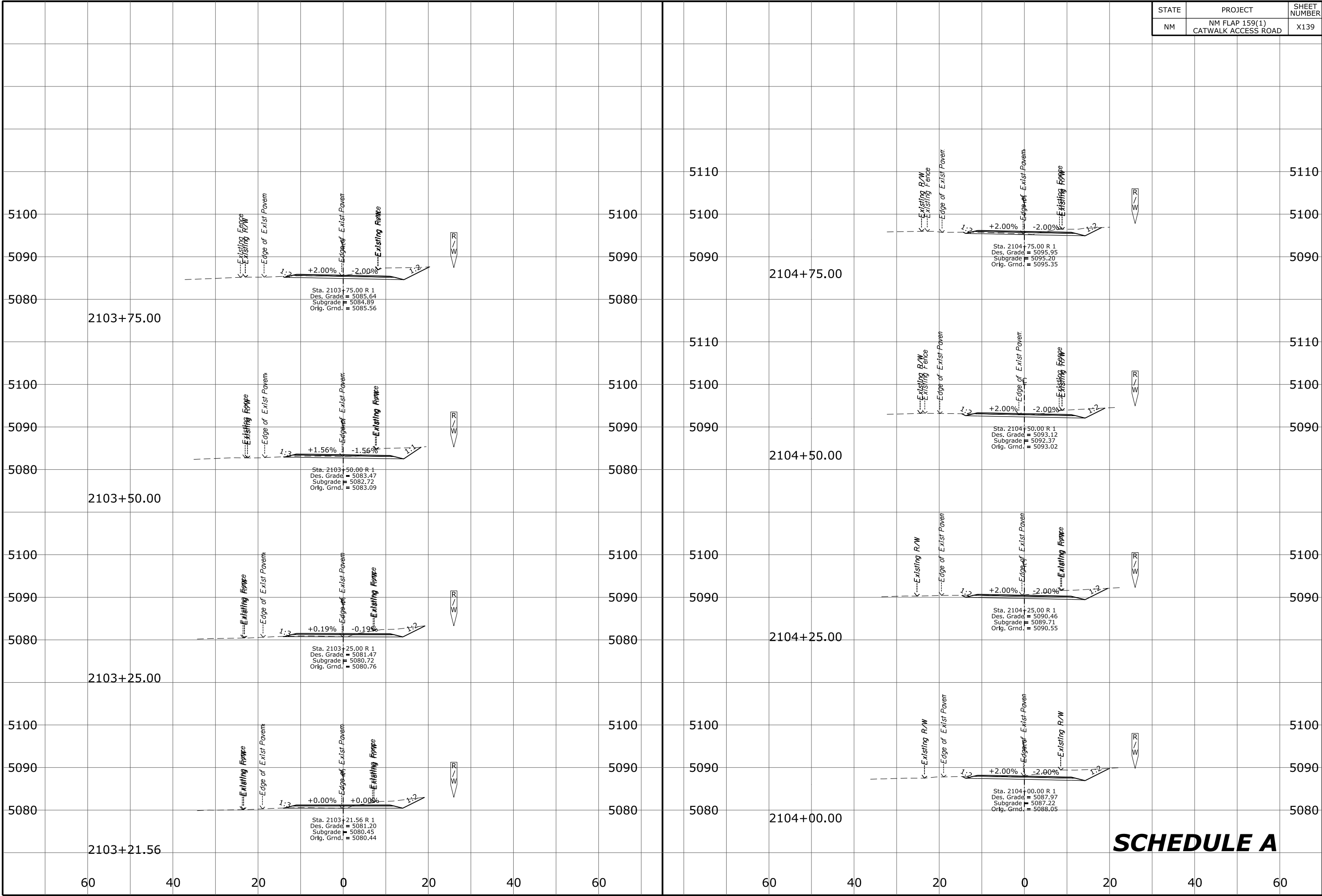
SCHEDULE A

STATE	PROJECT	SHEET NUMBER
NM	NM FLAP 159(1) CATWALK ACCESS ROAD	X138



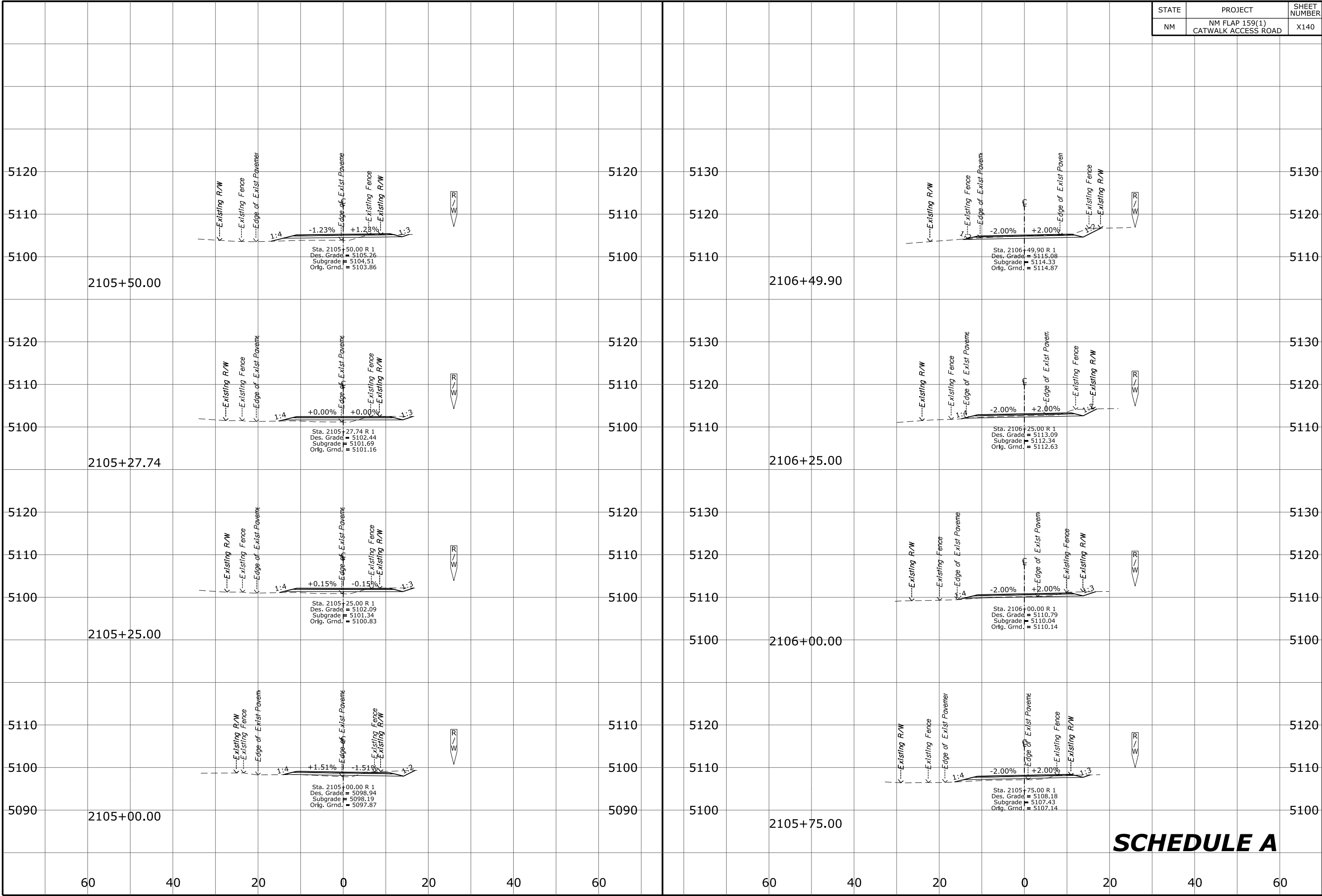
SCHEDULE A

STATE	PROJECT	SHEET NUMBER
NM	NM FLAP 159(1) CATWALK ACCESS ROAD	X139

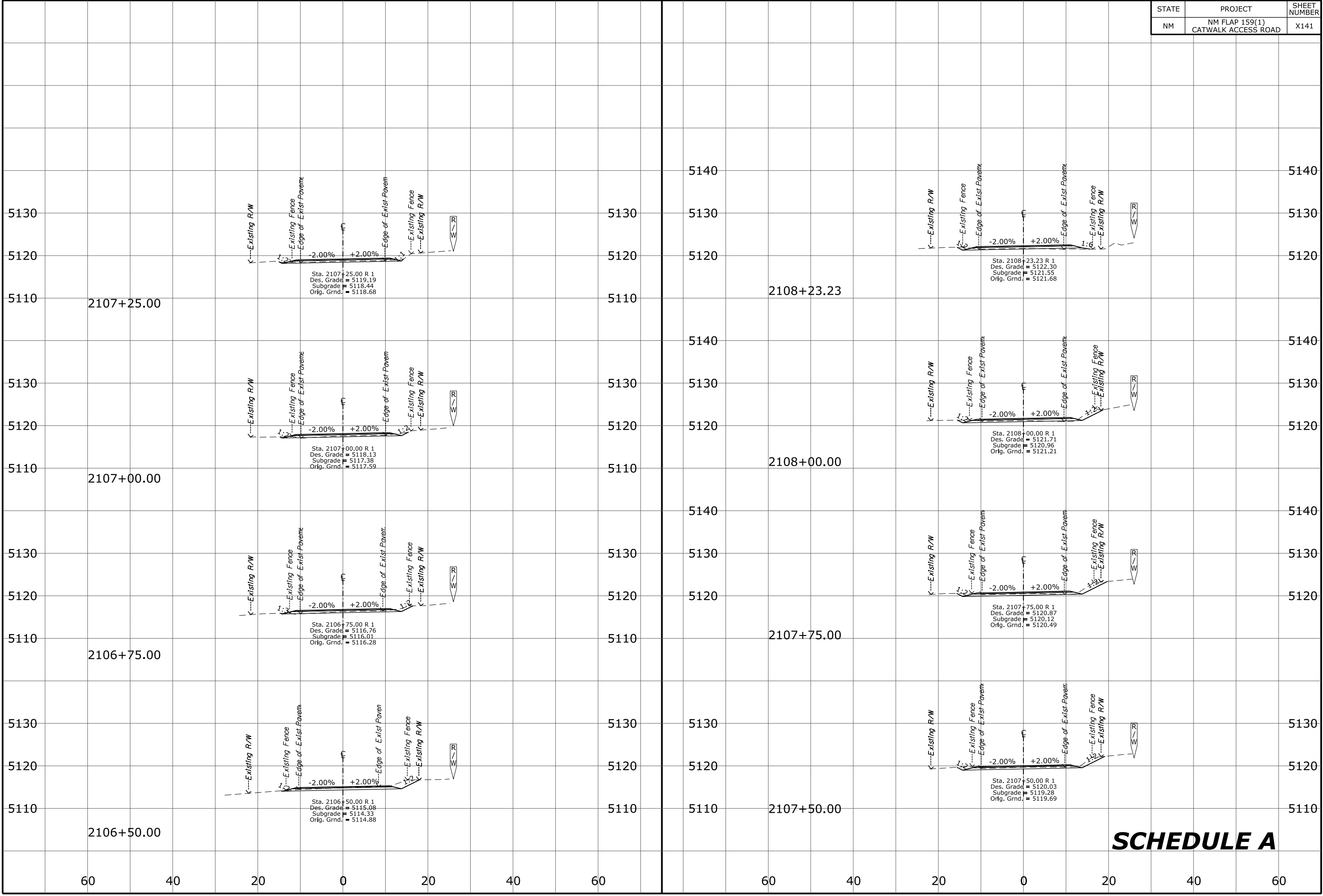


SCHEDULE A

STATE	PROJECT	SHEET NUMBER
NM	NM FLAP 159(1) CATWALK ACCESS ROAD	X140



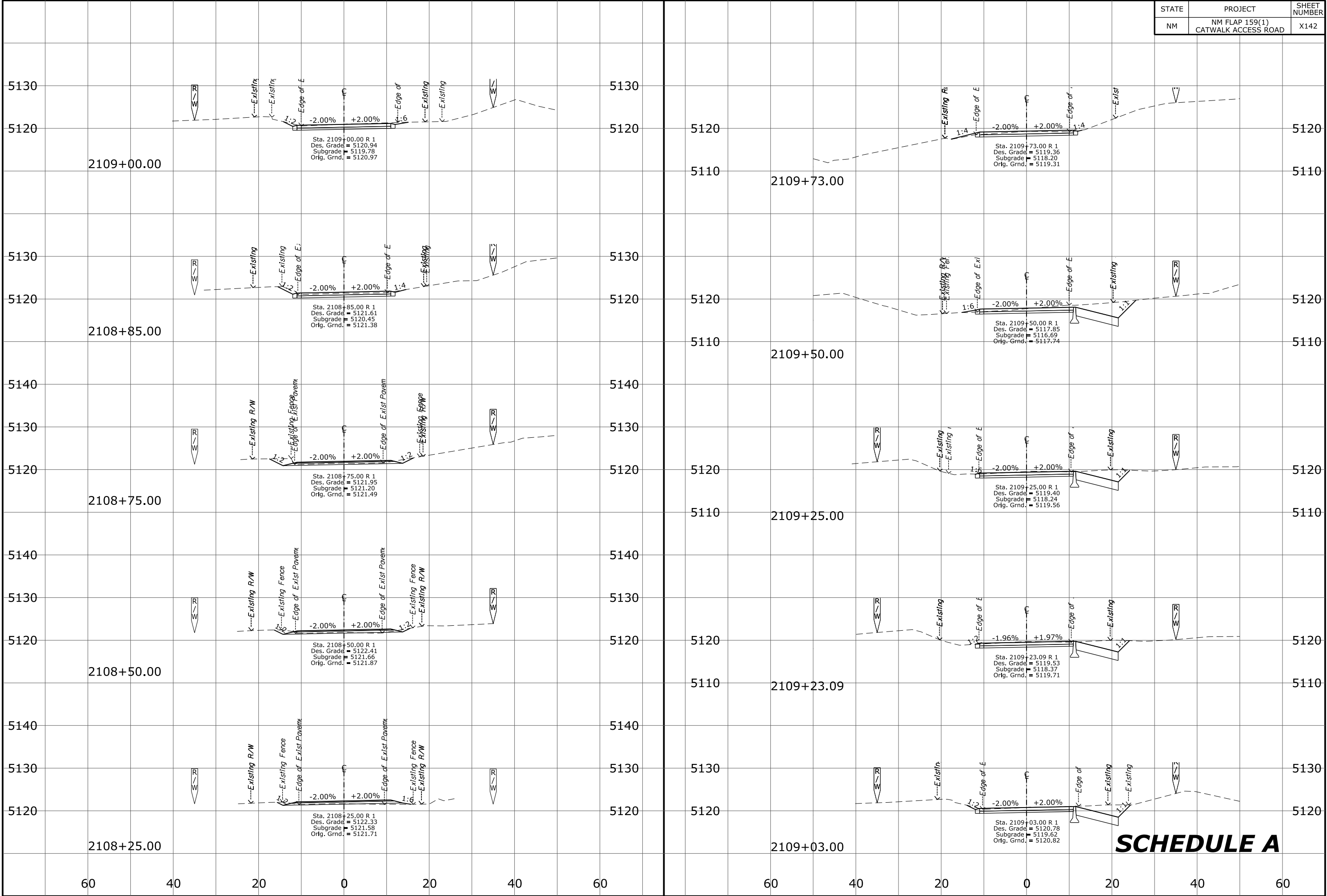
STATE	PROJECT	SHEET NUMBER
NM	NM FLAP 159(1) CATWALK ACCESS ROAD	X141



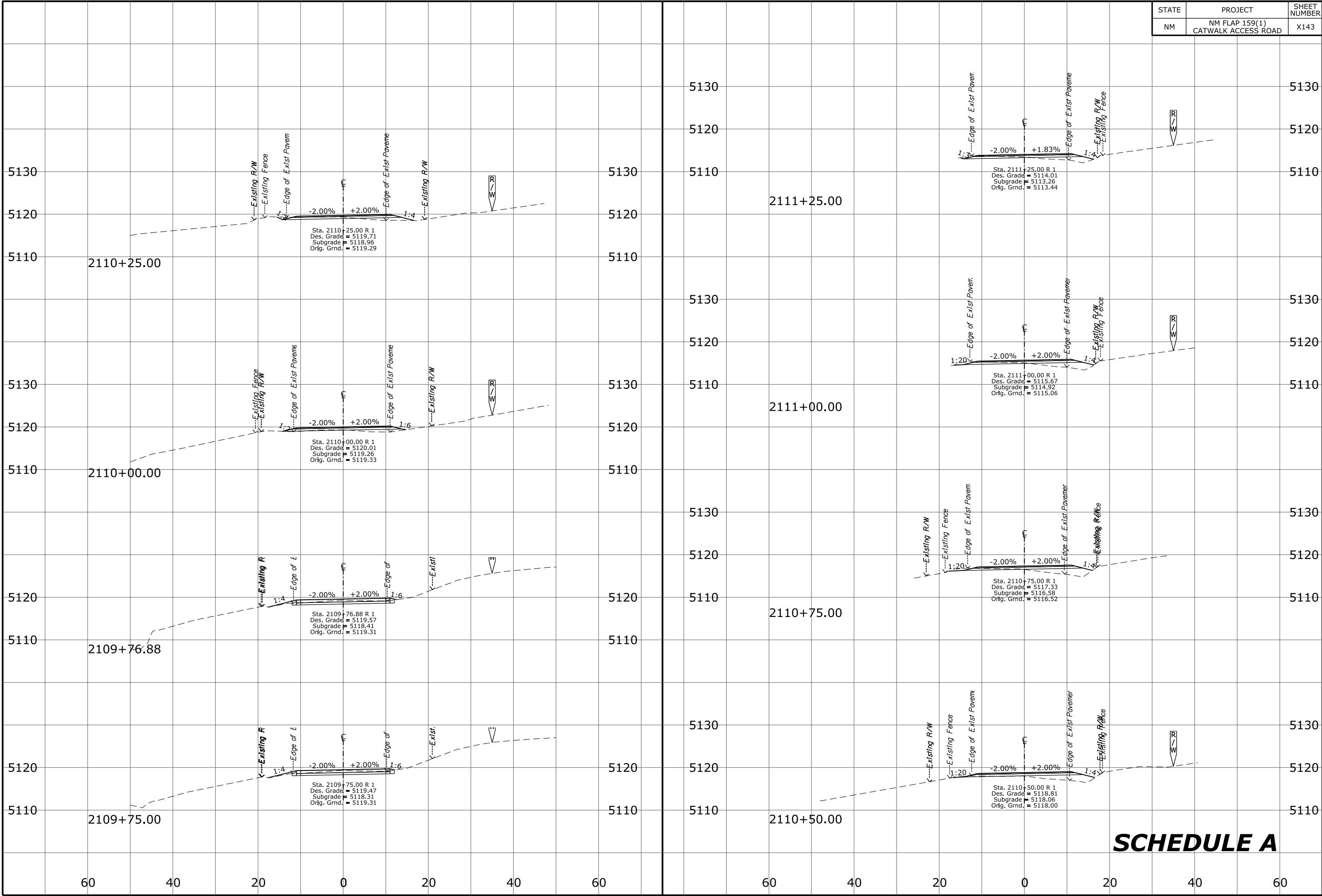
_User: Stacy.Dicicco

7/30/2021 11:17:08 AM N:\NM\159(1)\Roadway\CADD_Sheets\X-ML_Xsec\XSE_SCHEDULE A_Part_3-StatEqn.dgn

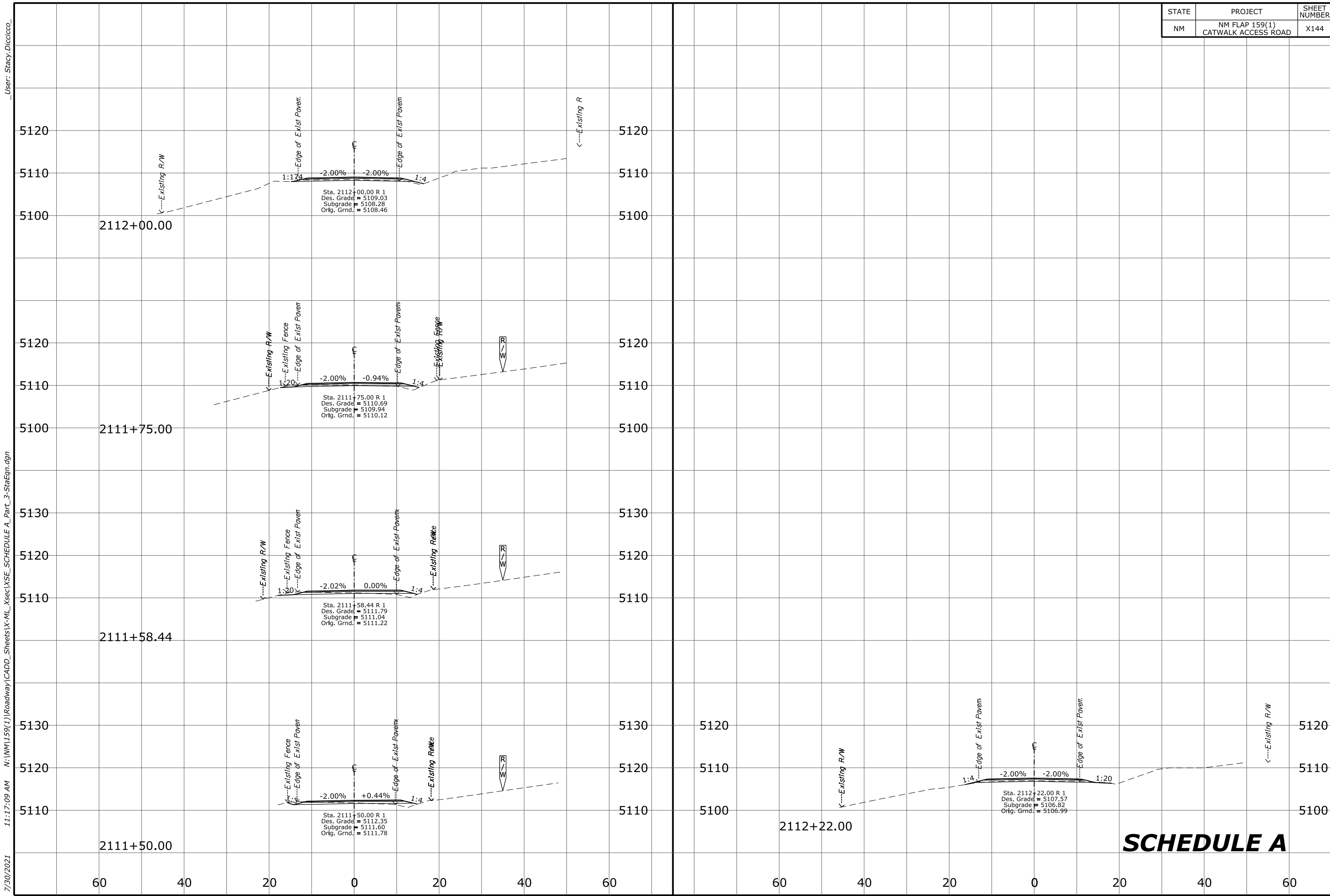
STATE	PROJECT	SHEET NUMBER
NM	NM FLAP 159(1) CATWALK ACCESS ROAD	X142



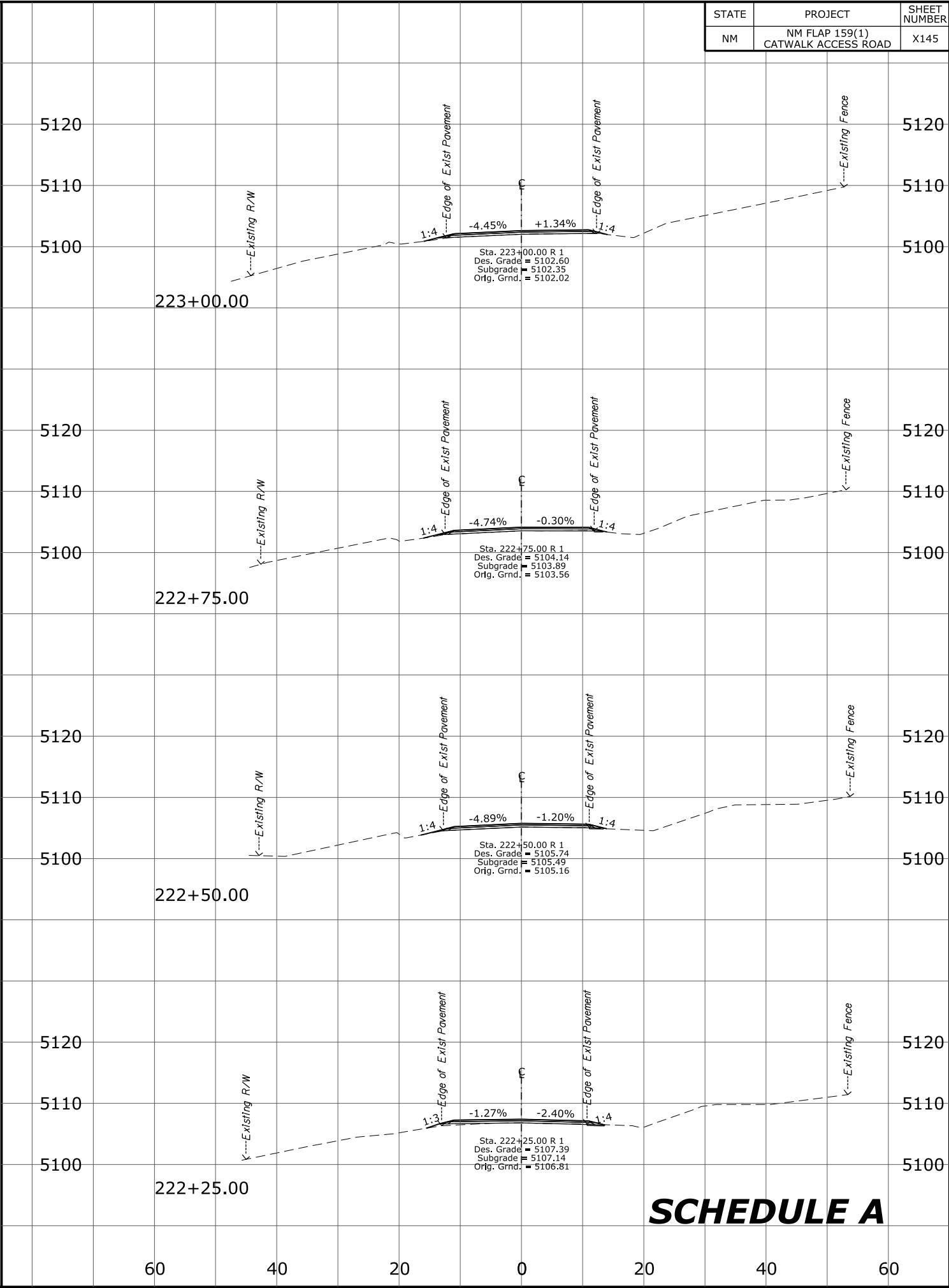
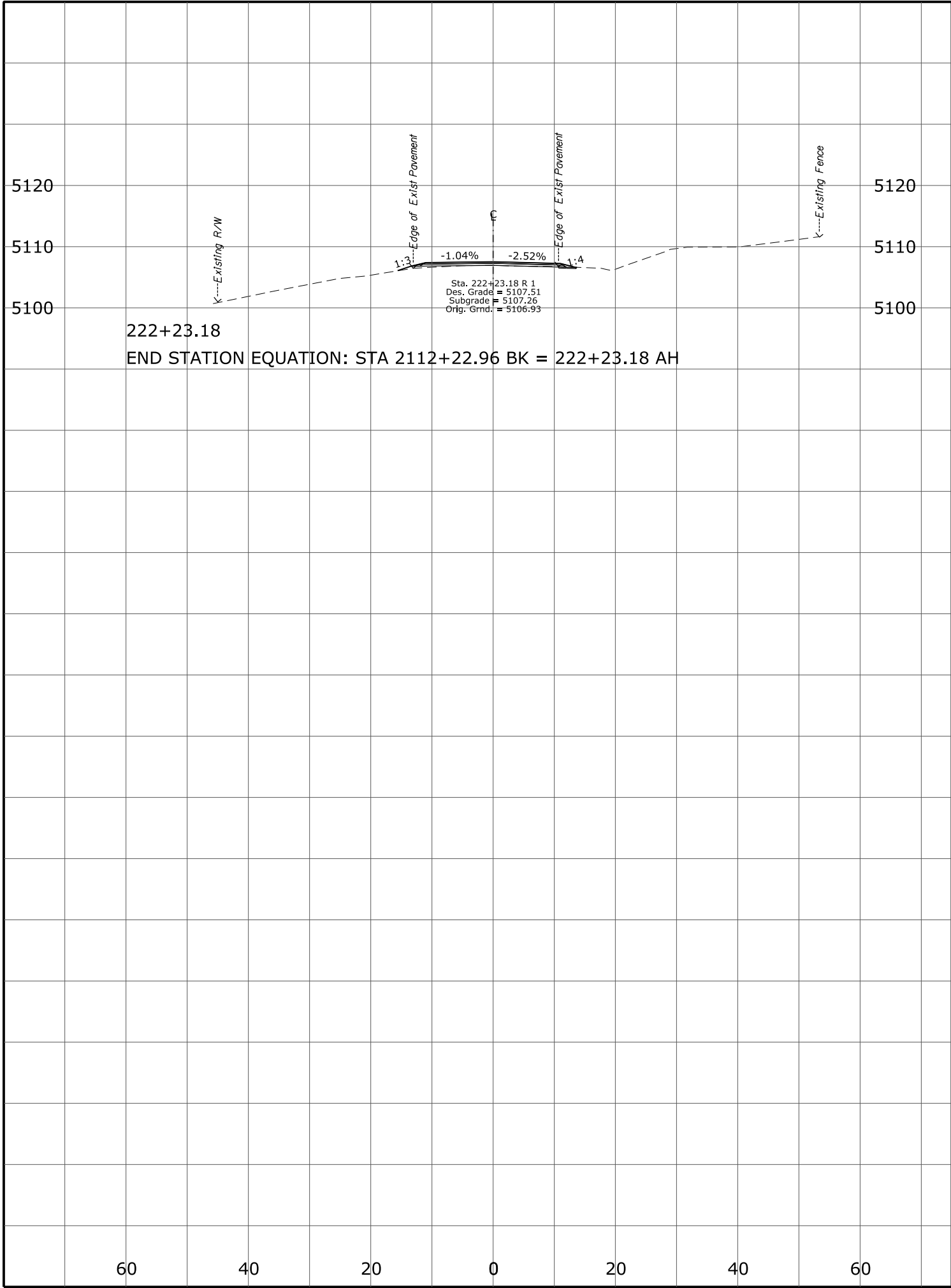
STATE	PROJECT	SHEET NUMBER
NM	NM FLAP 159(1) CATWALK ACCESS ROAD	X143



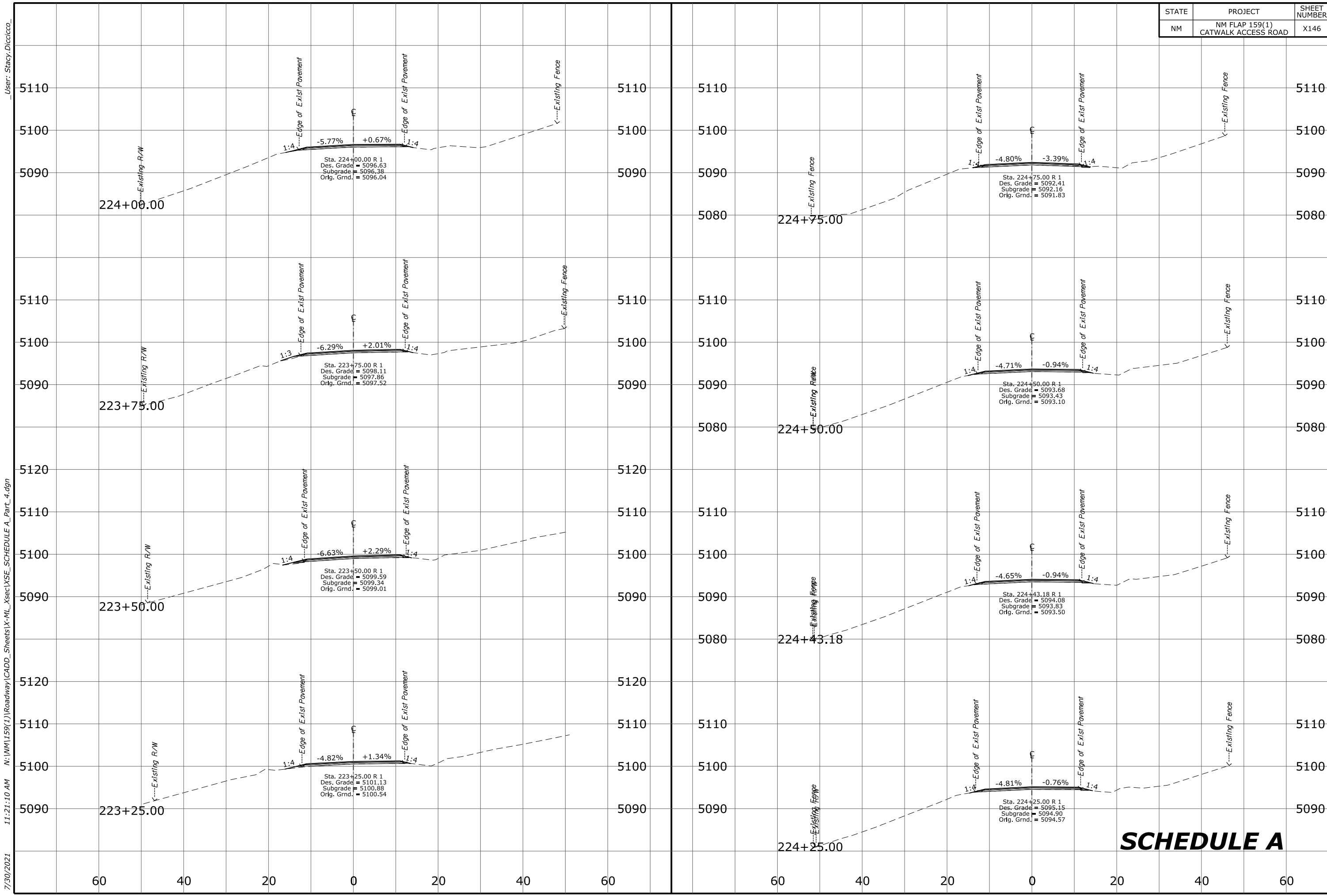
SCHEDULE A



STATE	PROJECT	SHEET NUMBER
NM	NM FLAP 159(1) CATWALK ACCESS ROAD	X145



SCHEDULE A

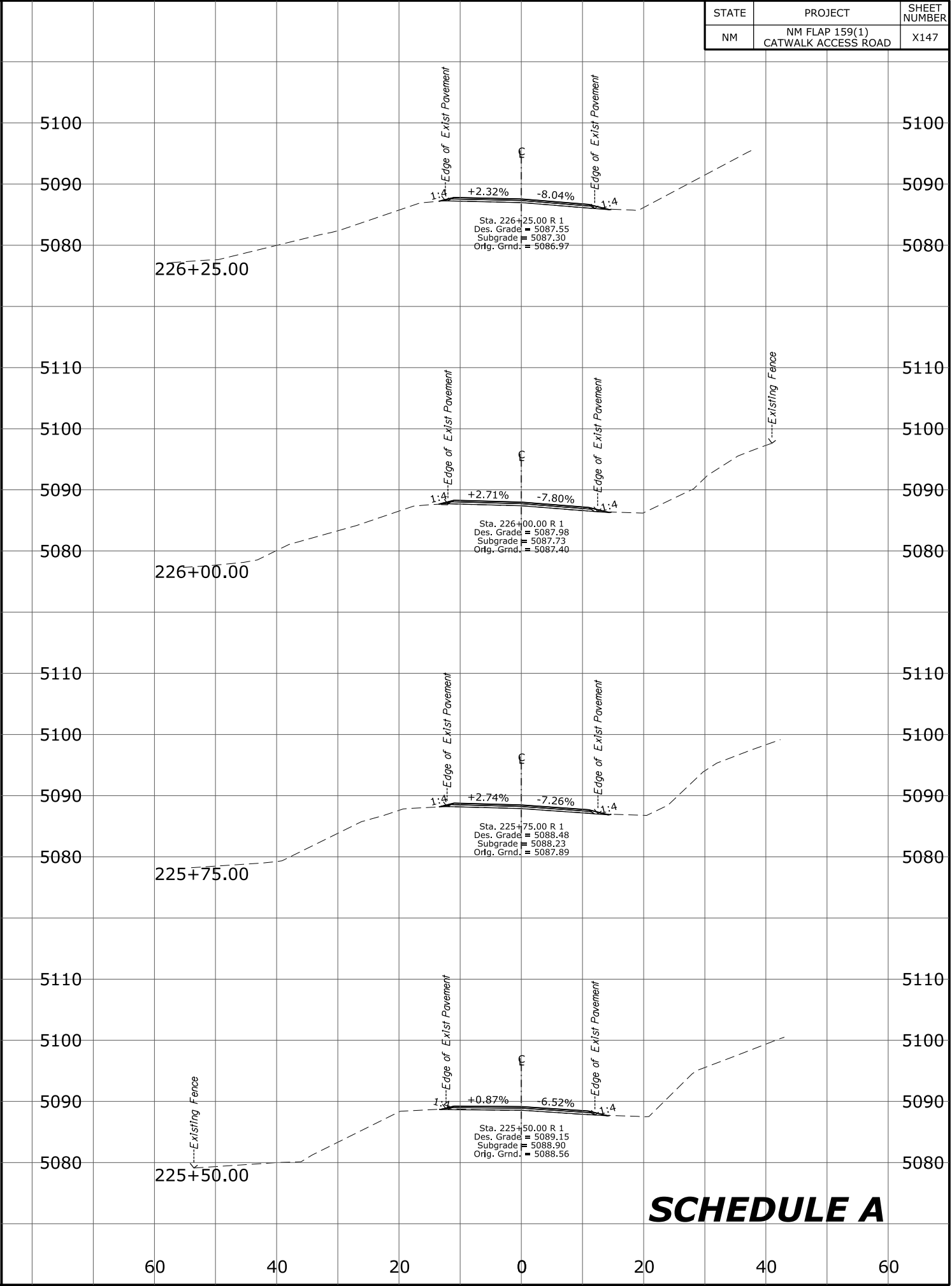
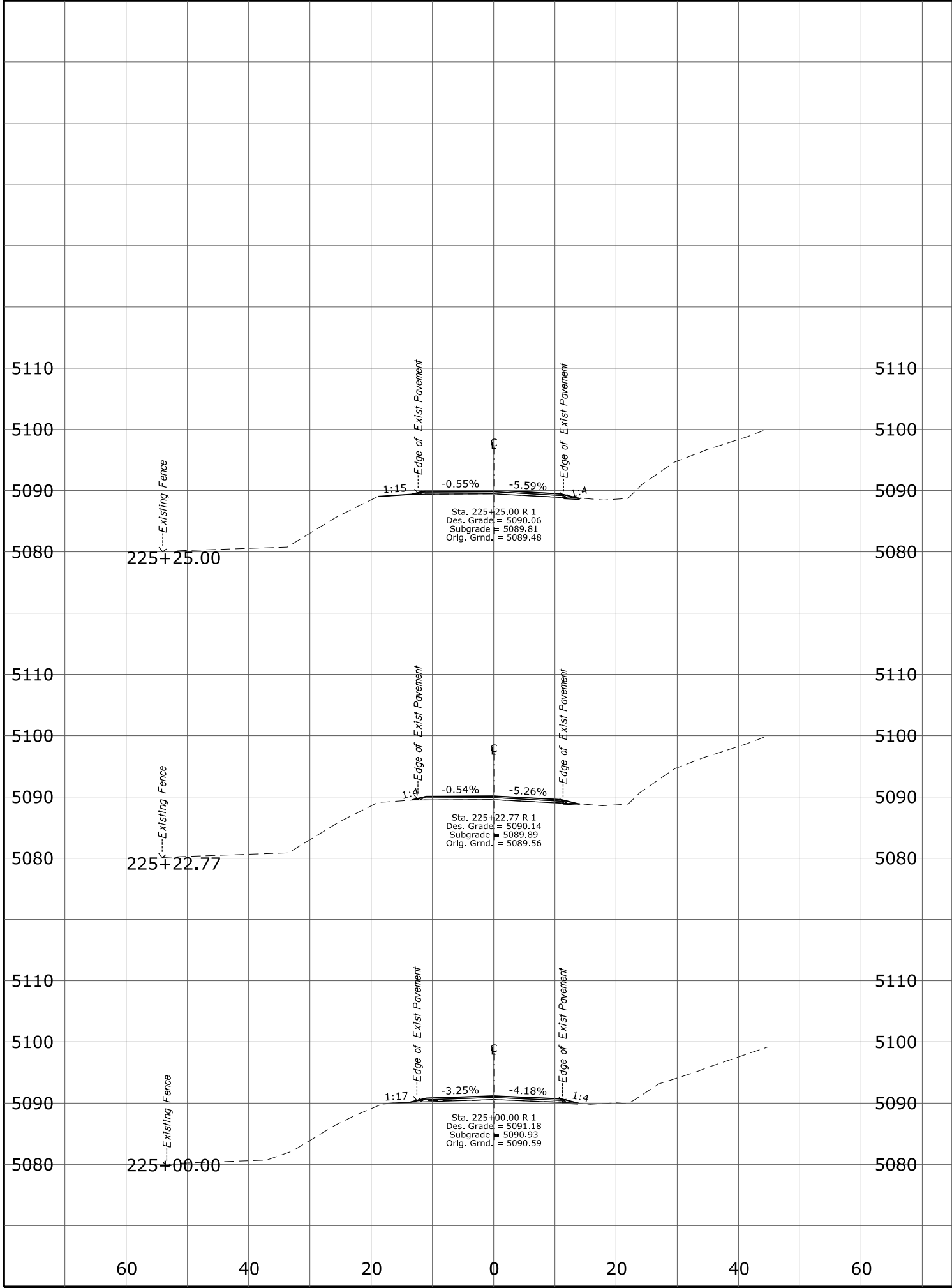


STATE	PROJECT	SHEET NUMBER
NM	NM FLAP 159(1) CATWALK ACCESS ROAD	X146

User: Stacy.Dicicco
7/30/2021 11:21:10 AM N:\NM\159(1)\Roadway\CADD_Sheets\X-ML_Xsec\SCHEDULE A_Part_4.dgn

7/30/2021 11:21:11 AM N:\NM\159(1)\Roadway\CADD_Sheets\X-ML_Xsec\XSE_SCHEDULE A_Part_4.dgn User: Stacy.Dicicco

STATE	PROJECT	SHEET NUMBER
NM	NM FLAP 159(1) CATWALK ACCESS ROAD	X147

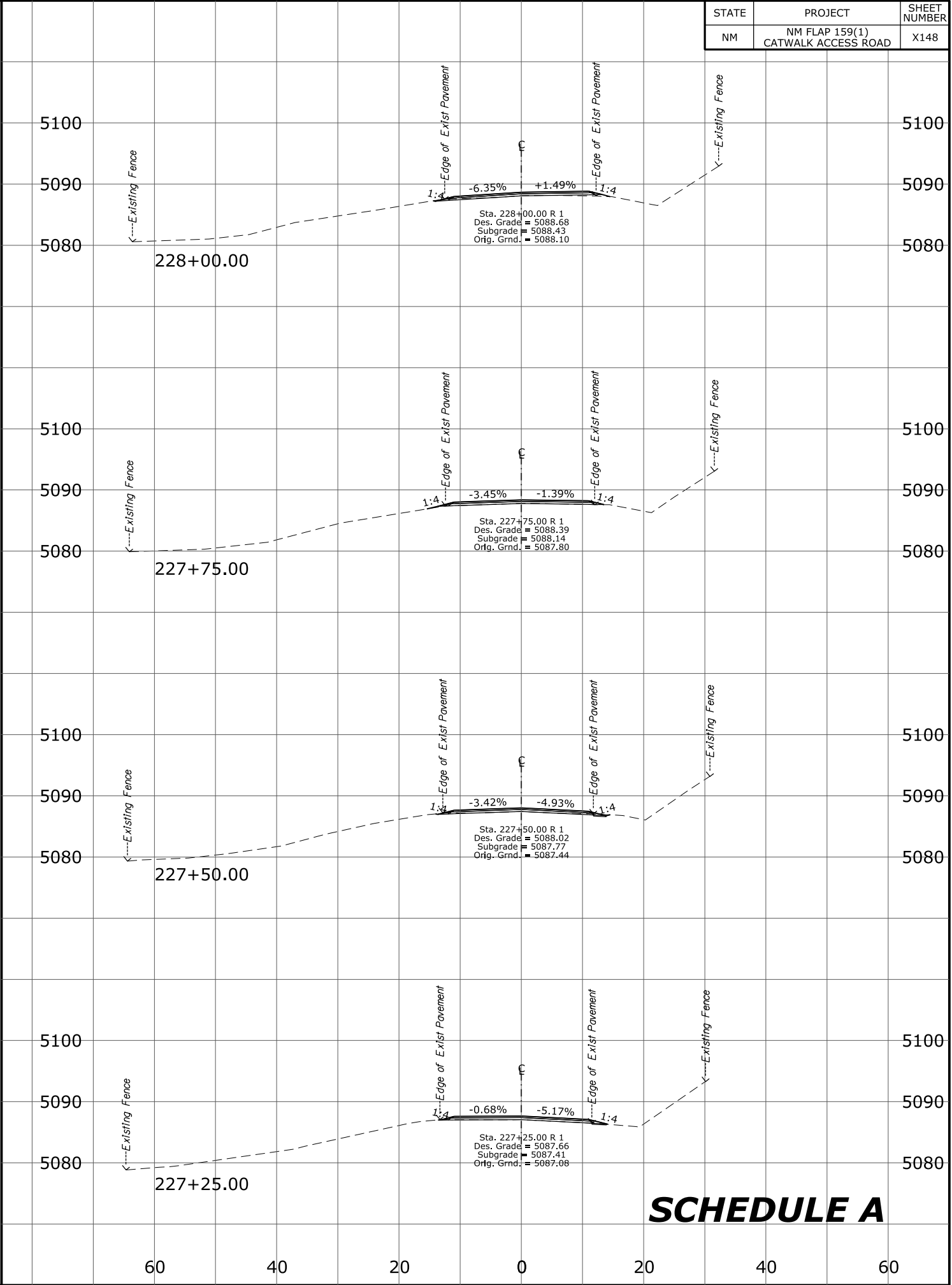
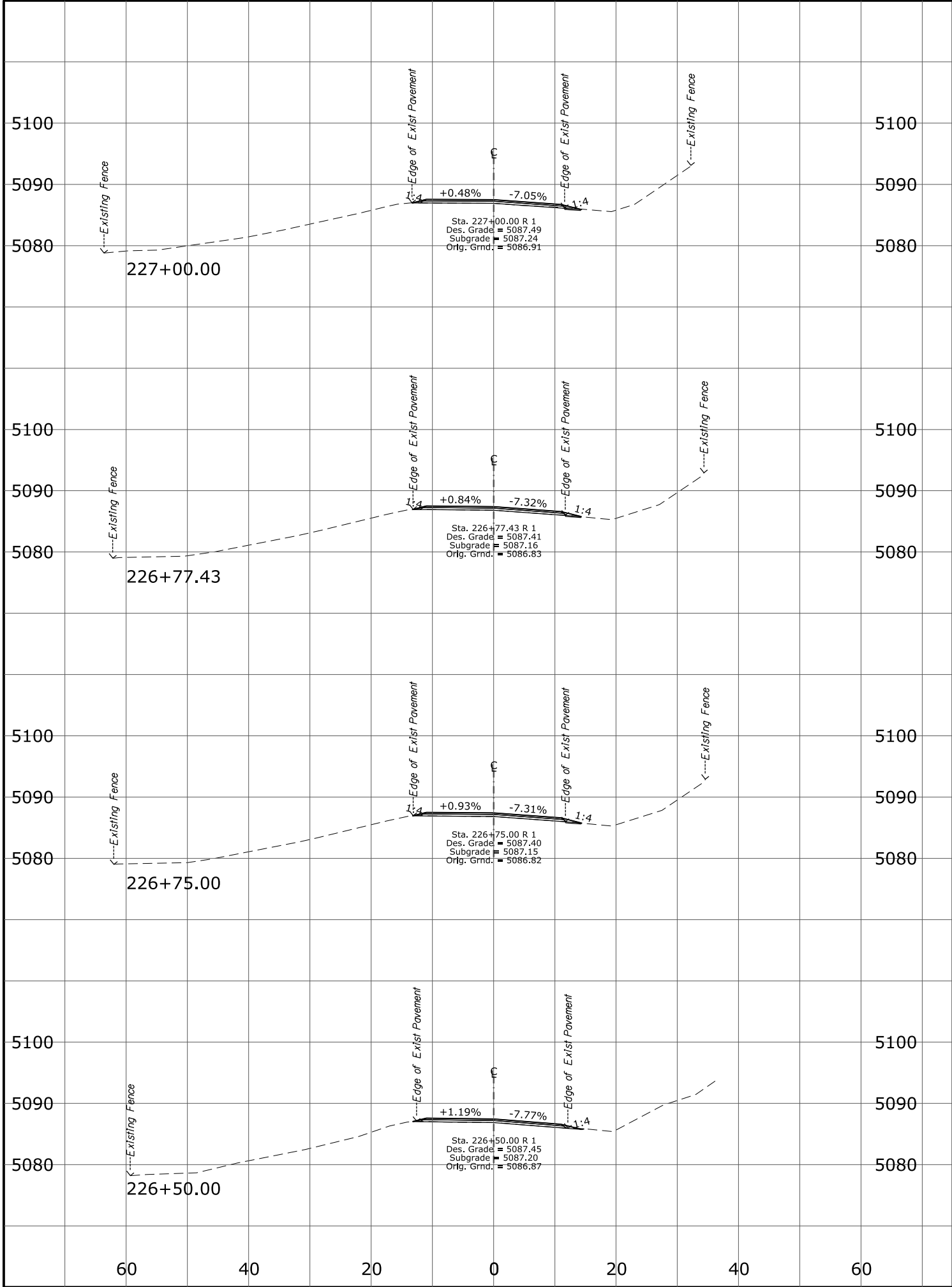


SCHEDULE A

_User: Stacy.Dicicco

7/30/2021 11:21:13 AM N:\NM\159(1)\Roadway\CADD_Sheets\X-ML_Xsec\XSE_SCHEDULE A_Part_4.dgn

STATE	PROJECT	SHEET NUMBER
NM	NM FLAP 159(1) CATWALK ACCESS ROAD	X148



SCHEDULE A

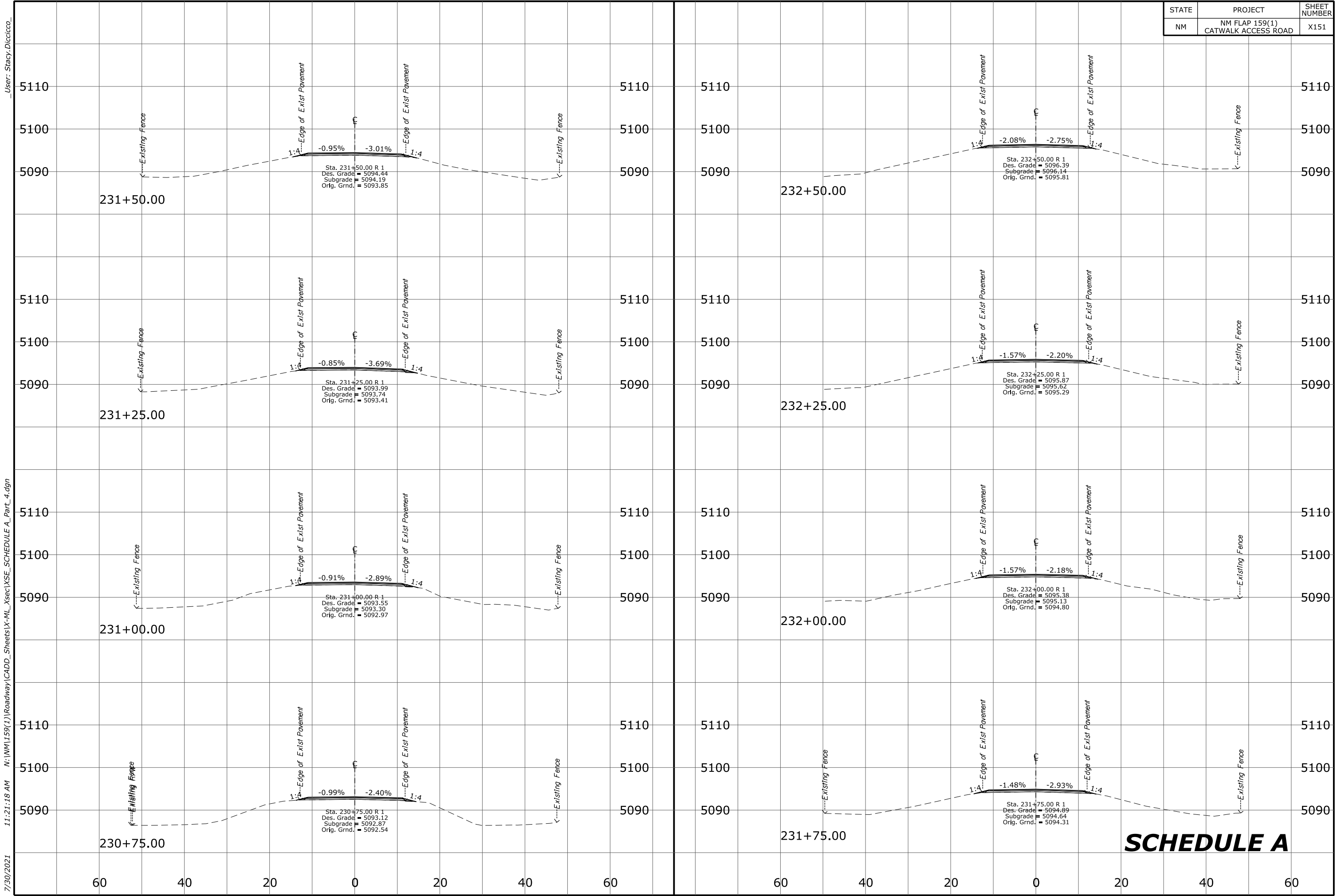
SCHEDULE A

Vertical Curve Data:

Station	Des. Grade (%)	Subgrade (ft)	Orig. Grnd. (ft)
229+35.19	-1.39%	5090.41	5090.08
229+50.00	-1.37%	5090.65	5090.31
229+75.00	-1.37%	5091.04	5090.71
230+00.00	-0.77%	5091.49	5091.15
230+10.25	-0.77%	5091.67	5091.34
230+25.00	-0.94%	5091.94	5091.61
230+50.00	-1.11%	5092.42	5092.09

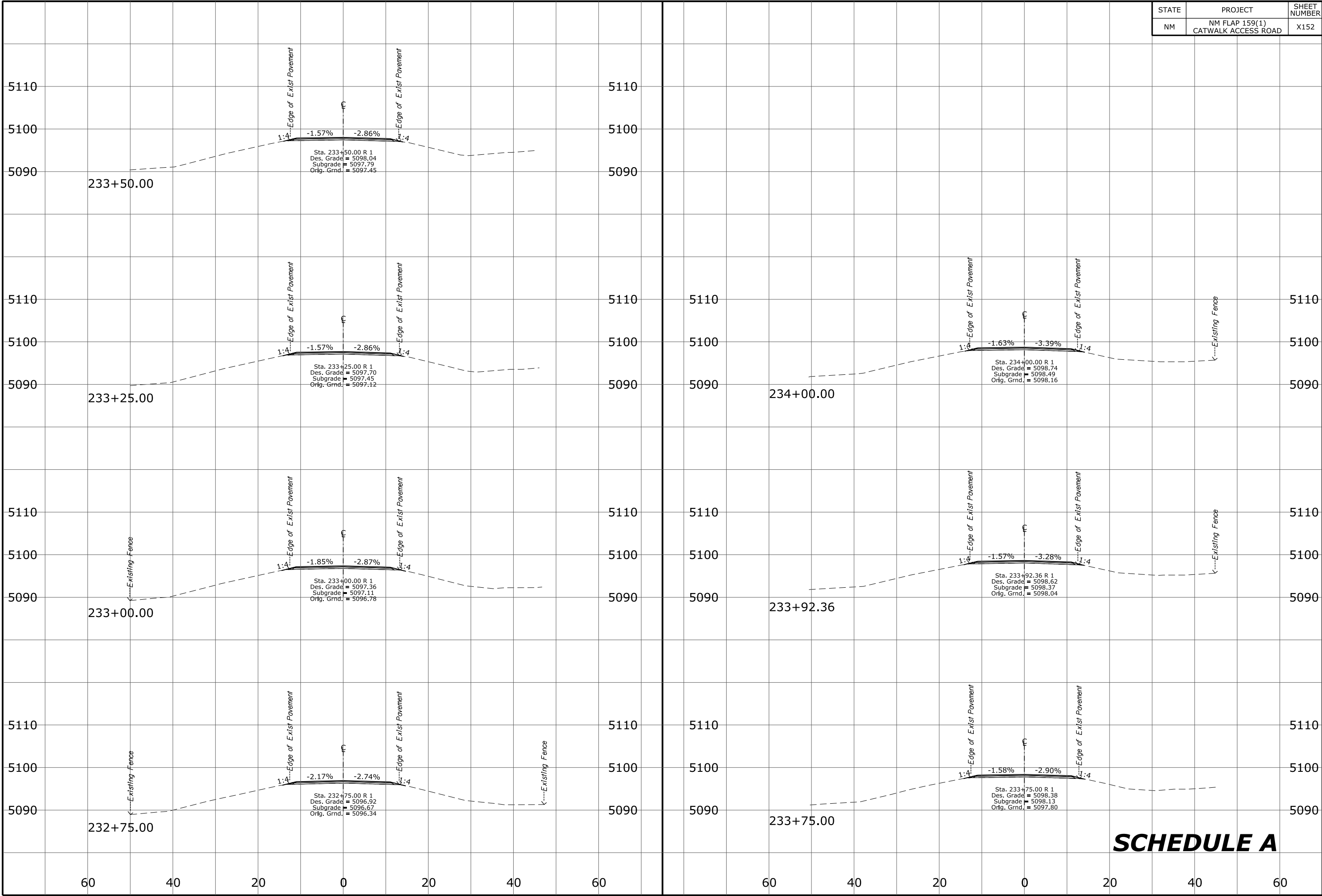
Vertical Curve Data:

Station	Des. Grade (%)	Subgrade (ft)	Orig. Grnd. (ft)
229+35.19	-1.39%	5090.41	5090.08
229+50.00	-1.37%	5090.65	5090.31
229+75.00	-1.37%	5091.04	5090.71
230+00.00	-0.77%	5091.49	5091.15
230+10.25	-0.77%	5091.67	5091.34
230+25.00	-0.94%	5091.94	5091.61
230+50.00	-1.11%	5092.42	5092.09



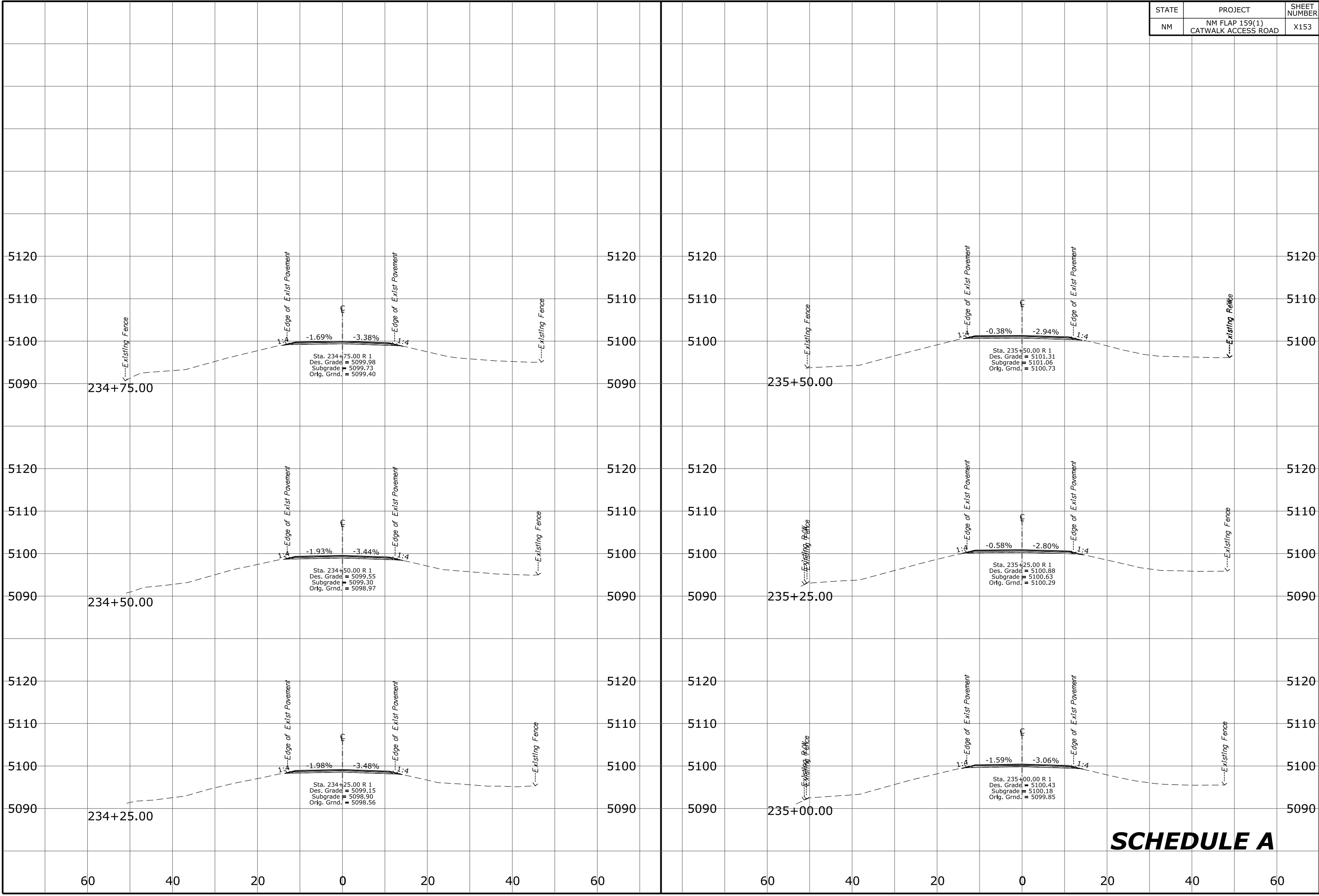
7/30/2021 11:21:19 AM N:\NM\159(1)\Roadway\CADD_Sheets\X-ML_Xsec\XSE_SCHEDULE A_Part_4.dgn User: Stacy.Dicicco

STATE	PROJECT	SHEET NUMBER
NM	NM FLAP 159(1) CATWALK ACCESS ROAD	X152



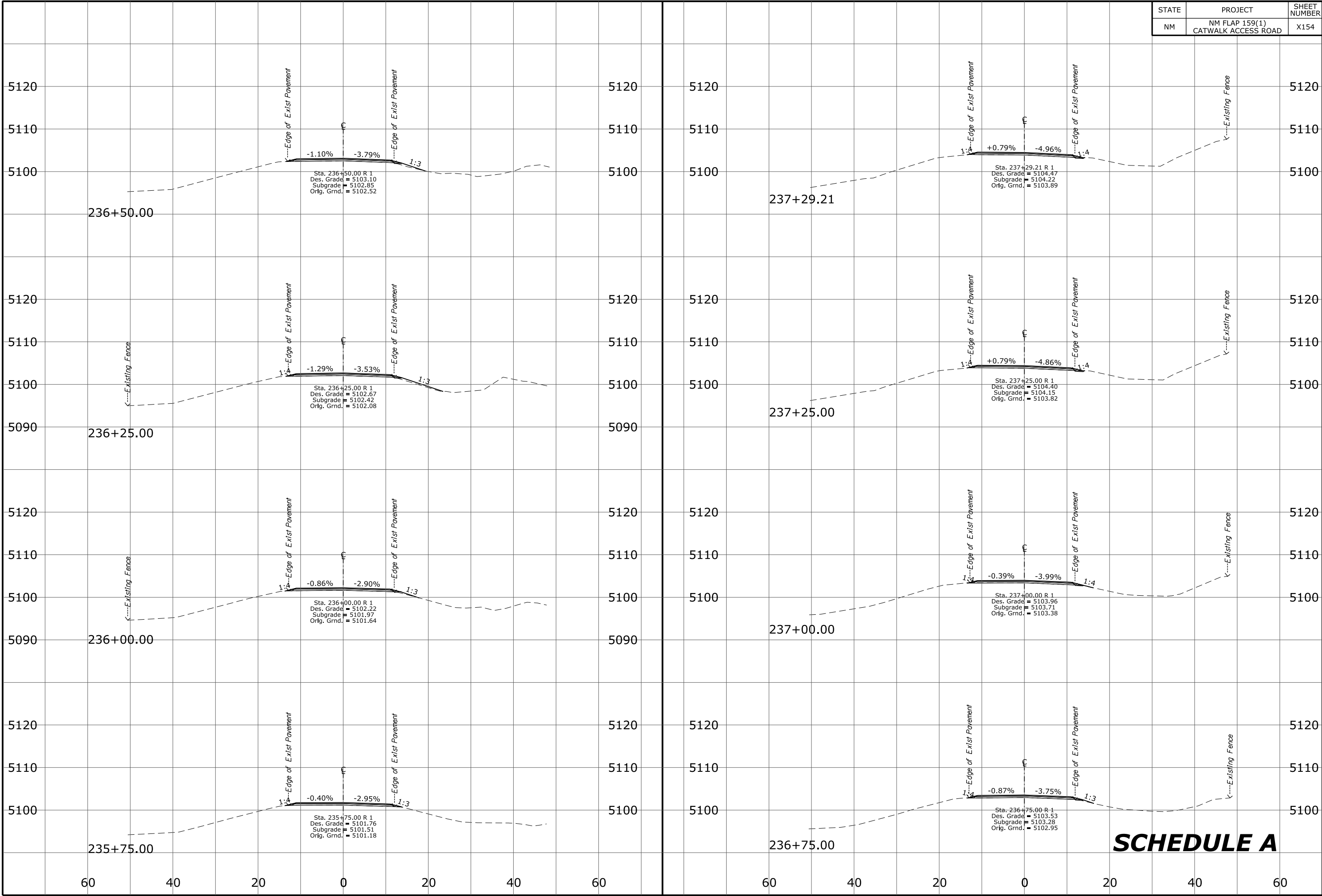
7/30/2021 11:21:21 AM N:\NM\159(1)\Roadway\CADD_Sheets\X-ML_Xsec\XSE_SCHEDULE A_Part_4.dgn User: Stacy.Dicicco

STATE	PROJECT	SHEET NUMBER
NM	NM FLAP 159(1) CATWALK ACCESS ROAD	X153



7/30/2021 11:21:22 AM N:\NM\159(1)\Roadway\CADD_Sheets\X-ML_Xsec\XSE_SCHEDULE A_Part_4.dgn _User: Stacy.Dicicco

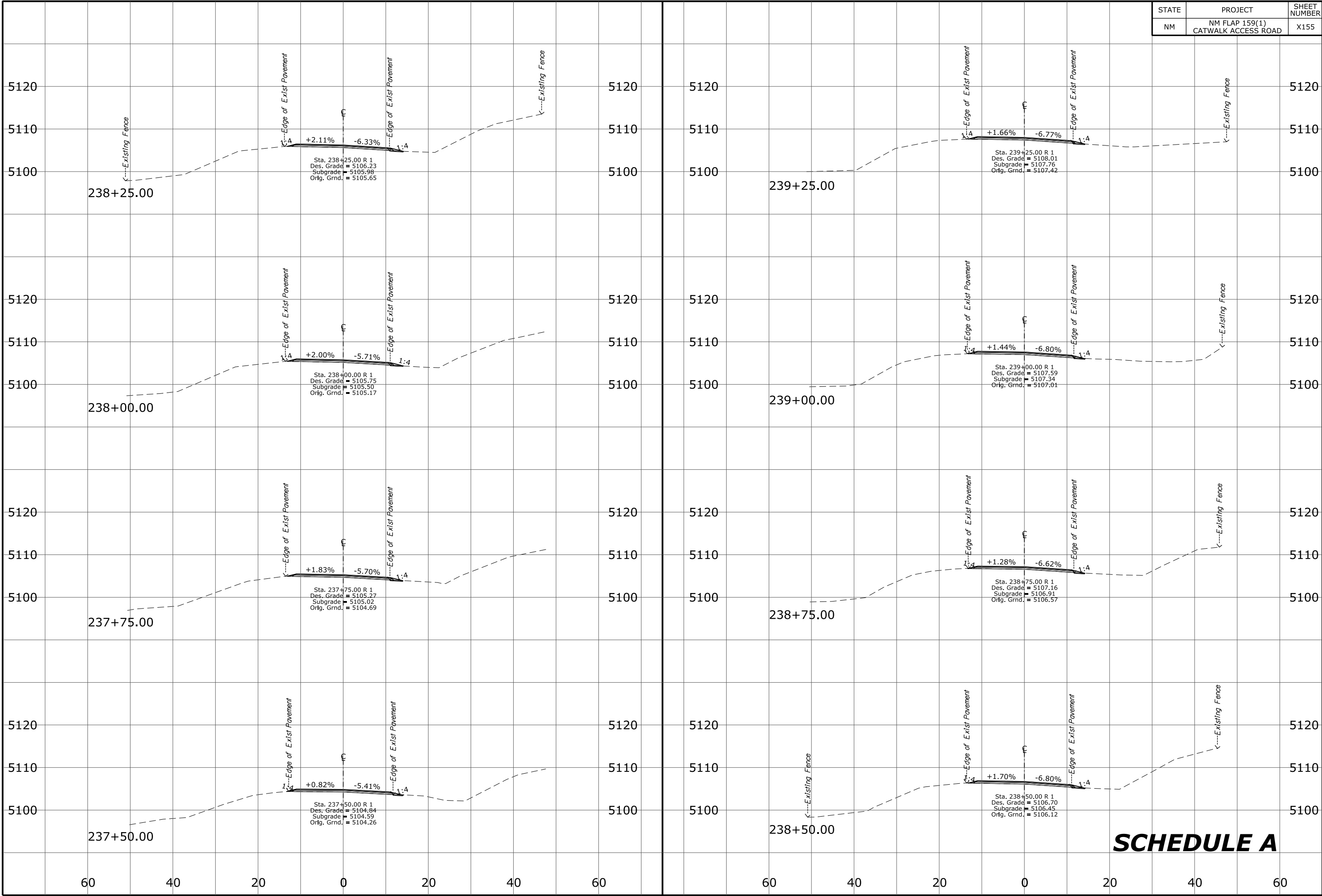
STATE	PROJECT	SHEET NUMBER
NM	NM FLAP 159(1) CATWALK ACCESS ROAD	X154



_User: Stacy.Dicicco

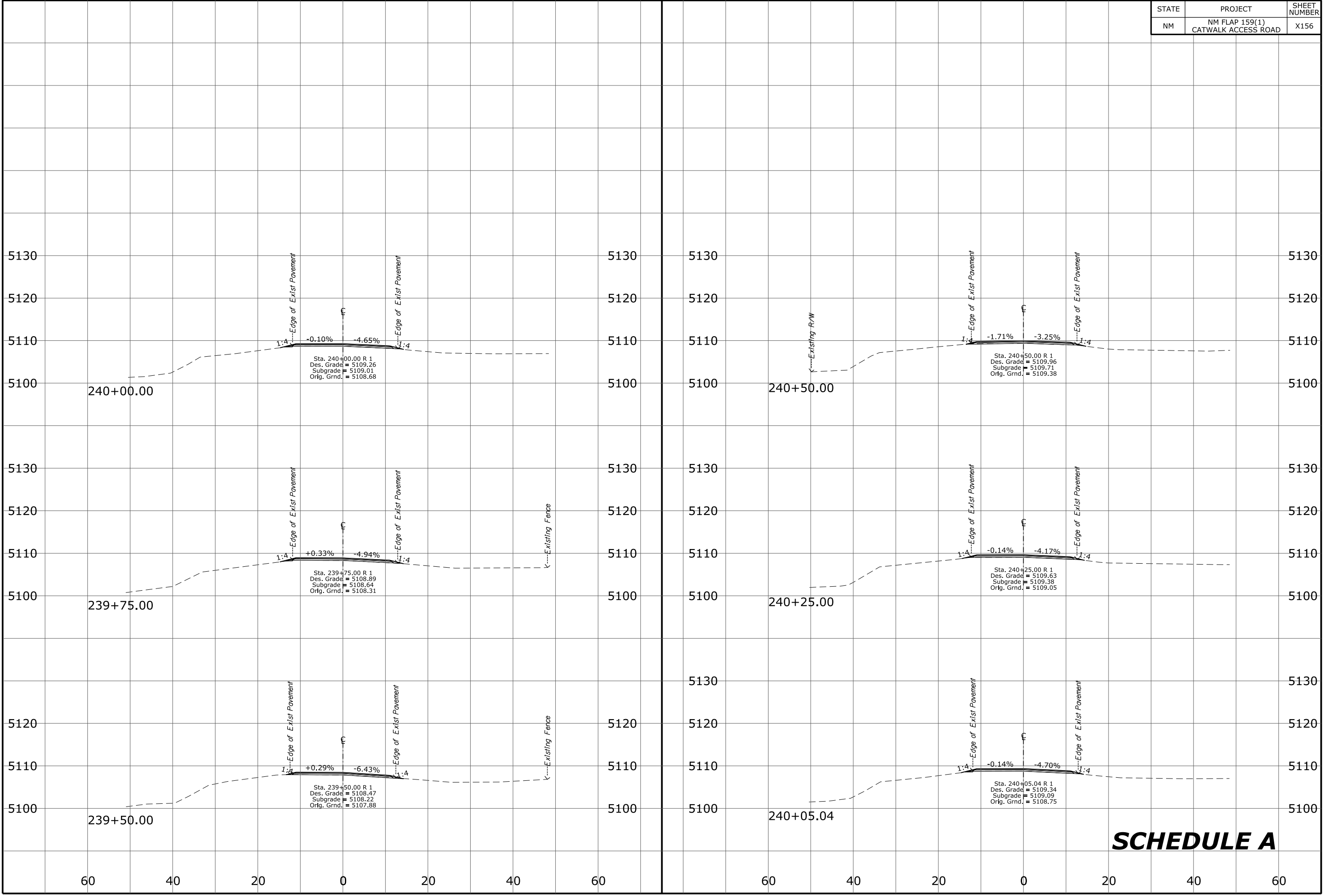
7/30/2021 11:21:24 AM N:\NM\159(1)\Roadway\CADD_Sheets\X-ML_Xsec\XSE_SCHEDULE A_Part_4.dgn

STATE	PROJECT	SHEET NUMBER
NM	NM FLAP 159(1) CATWALK ACCESS ROAD	X155



7/30/2021 11:21:25 AM N:\NM\159(1)\Roadway\CADD_Sheets\X-ML_Xsec\XSE_SCHEDULE A_Part_4.dgn User: Stacy.Dicicco

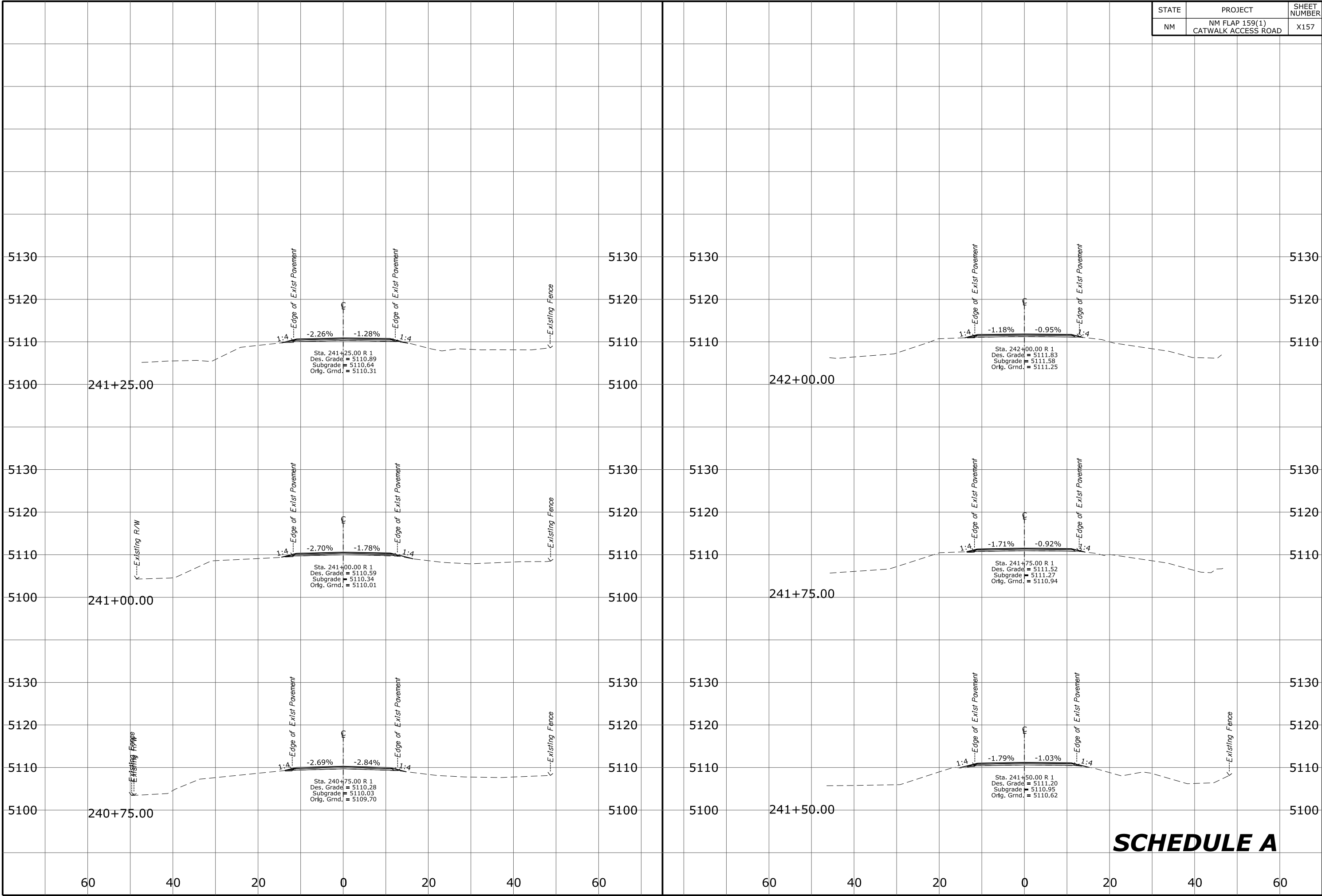
STATE	PROJECT	SHEET NUMBER
NM	NM FLAP 159(1) CATWALK ACCESS ROAD	X156



SCHEDULE A

7/30/2021 11:21:27 AM N:\NM\159(1)\Roadway\CADD_Sheets\X-ML_Xsec\XSE_SCHEDULE A_Part_4.dgn User: Stacy.Dicicco

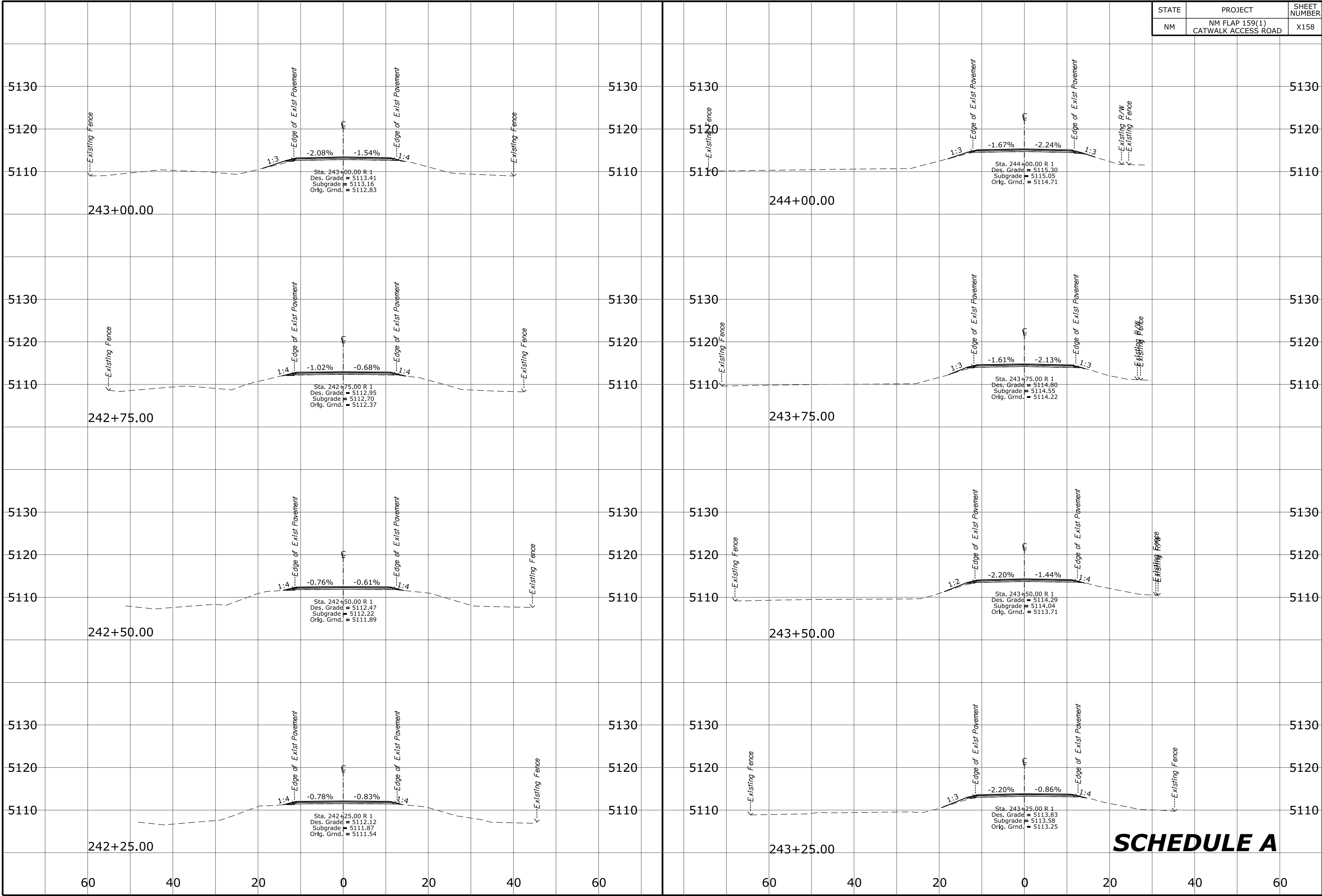
STATE	PROJECT	SHEET NUMBER
NM	NM FLAP 159(1) CATWALK ACCESS ROAD	X157



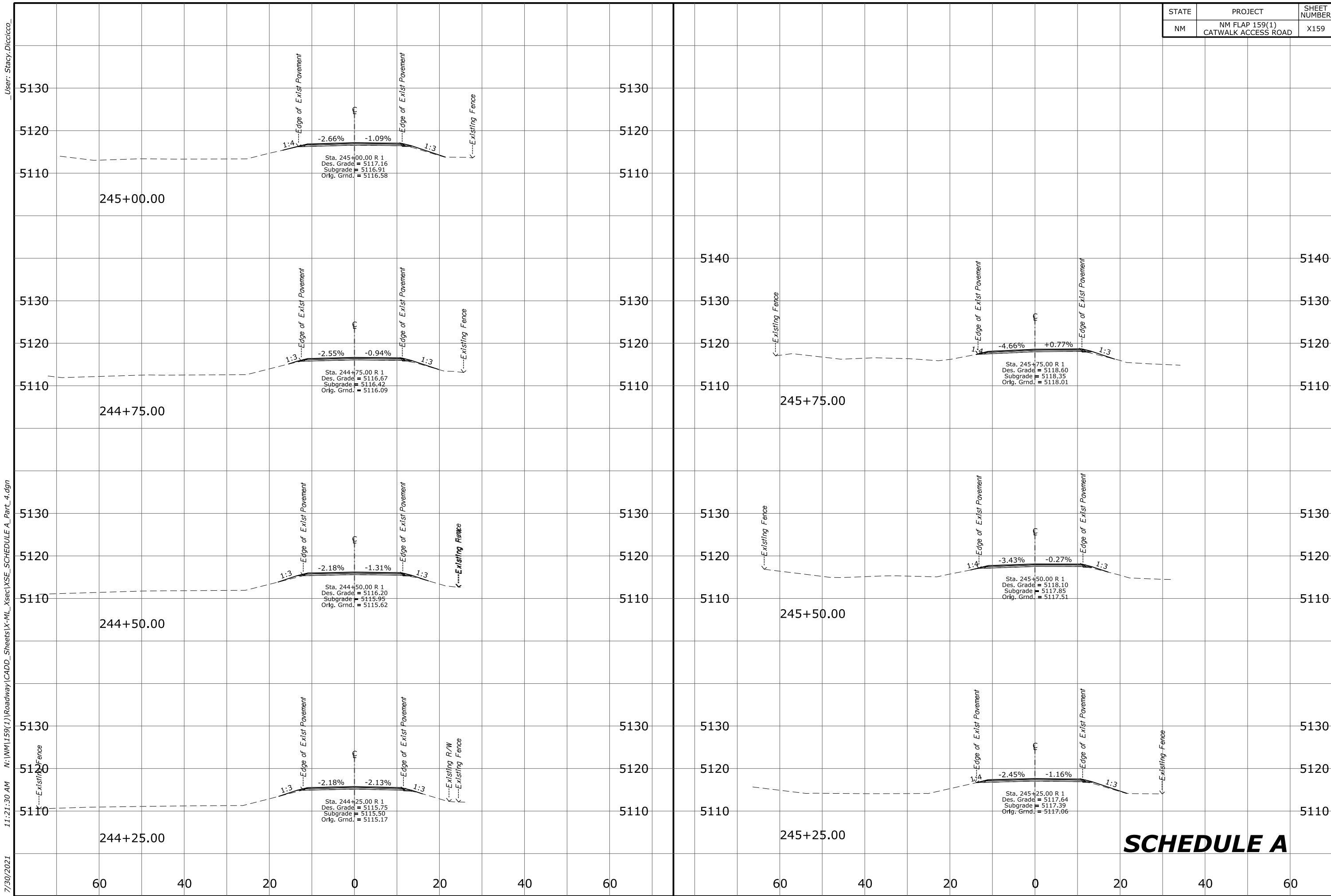
SCHEDULE A

7/30/2021 11:21:29 AM N:\NM\159(1)\Roadway\CADD_Sheets\X-ML_Xsec\XSE_SCHEDULE A_Part_4.dgn User: Stacy.Dicicco

STATE	PROJECT	SHEET NUMBER
NM	NM FLAP 159(1) CATWALK ACCESS ROAD	X158

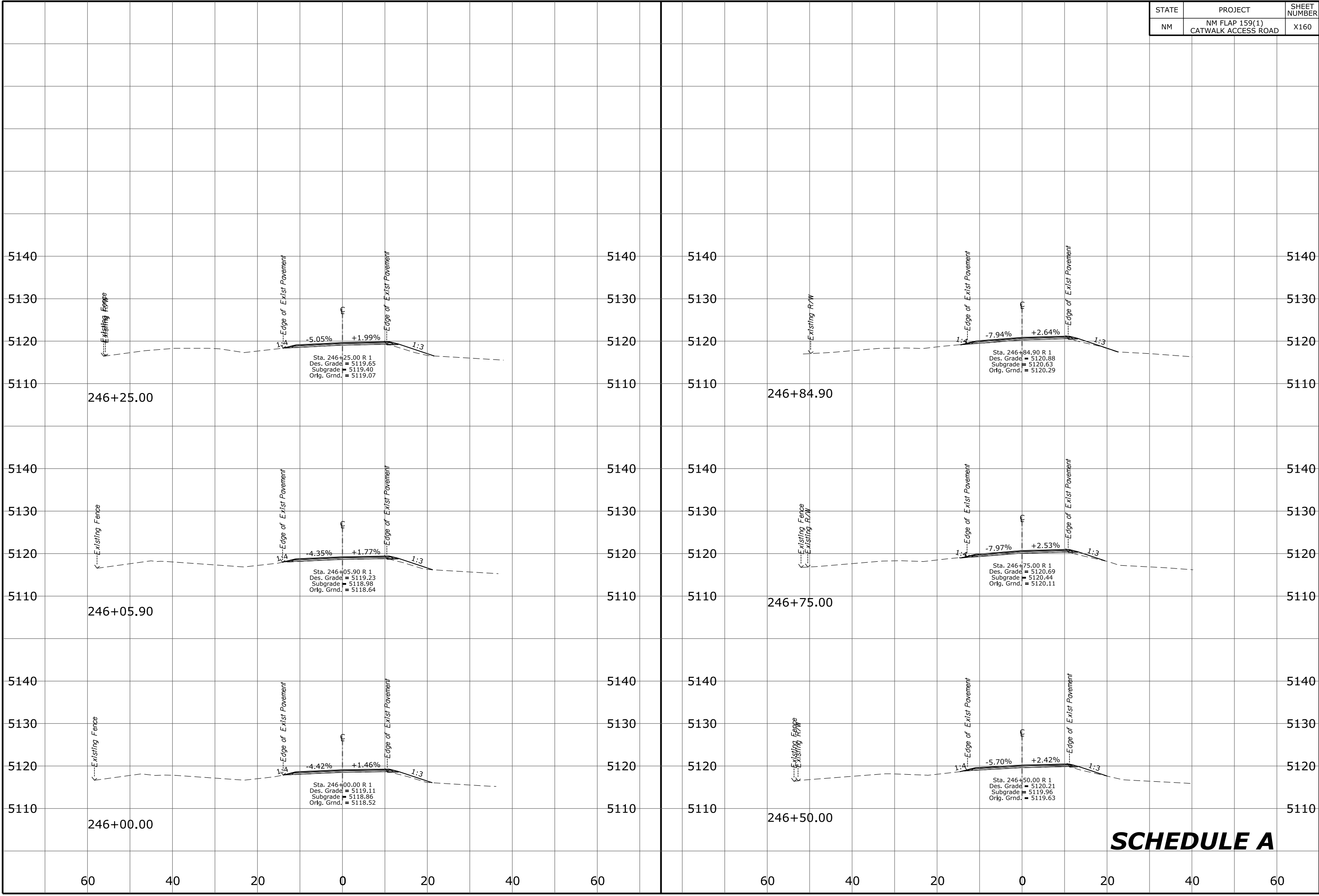


SCHEDULE A



7/30/2021 11:21:32 AM N:\NM\159(1)\Roadway\CADD_Sheets\X-ML_Xsec\XSE_SCHEDULE A_Part_4.dgn User: Stacy.Dicicco

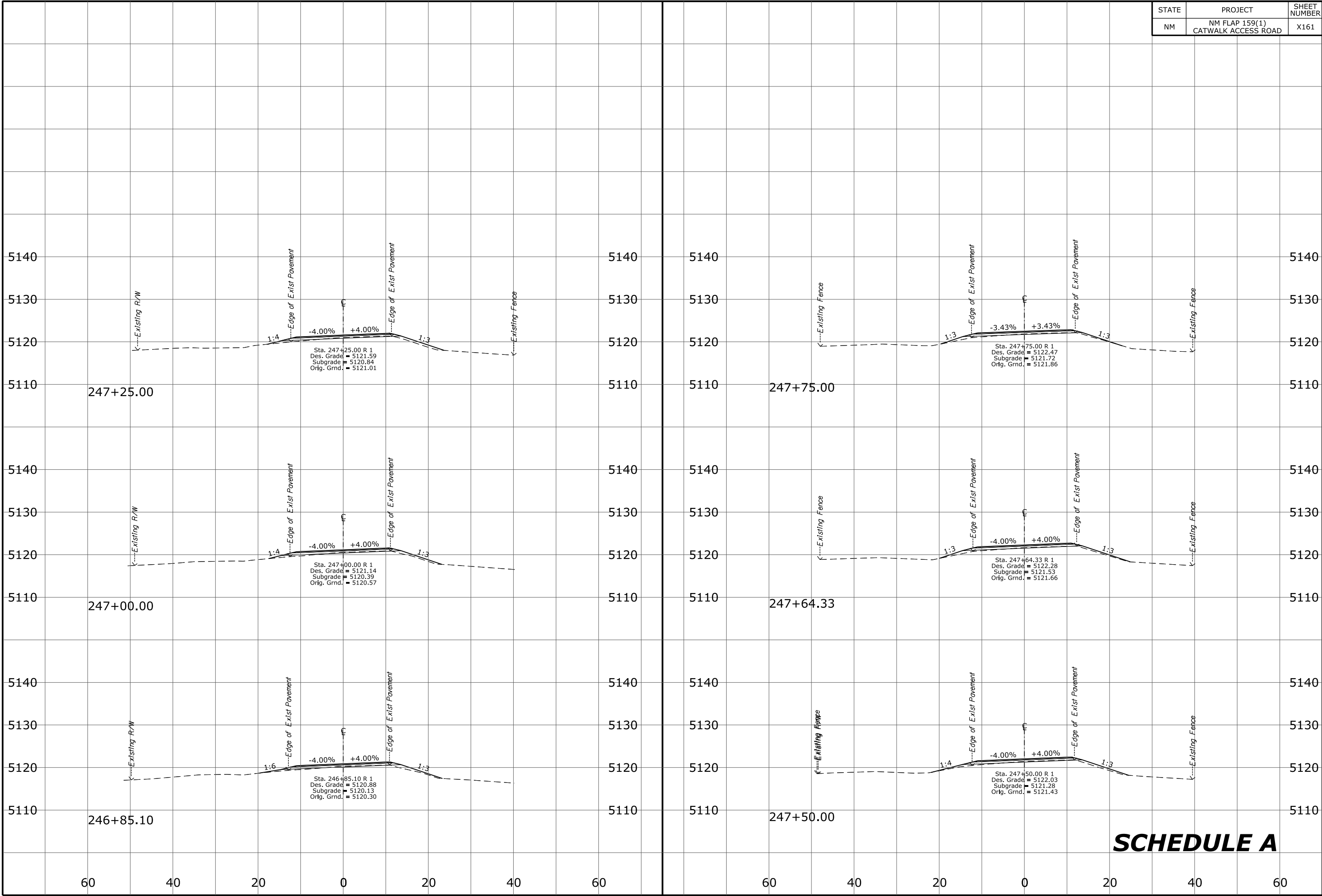
STATE	PROJECT	SHEET NUMBER
NM	NM FLAP 159(1) CATWALK ACCESS ROAD	X160

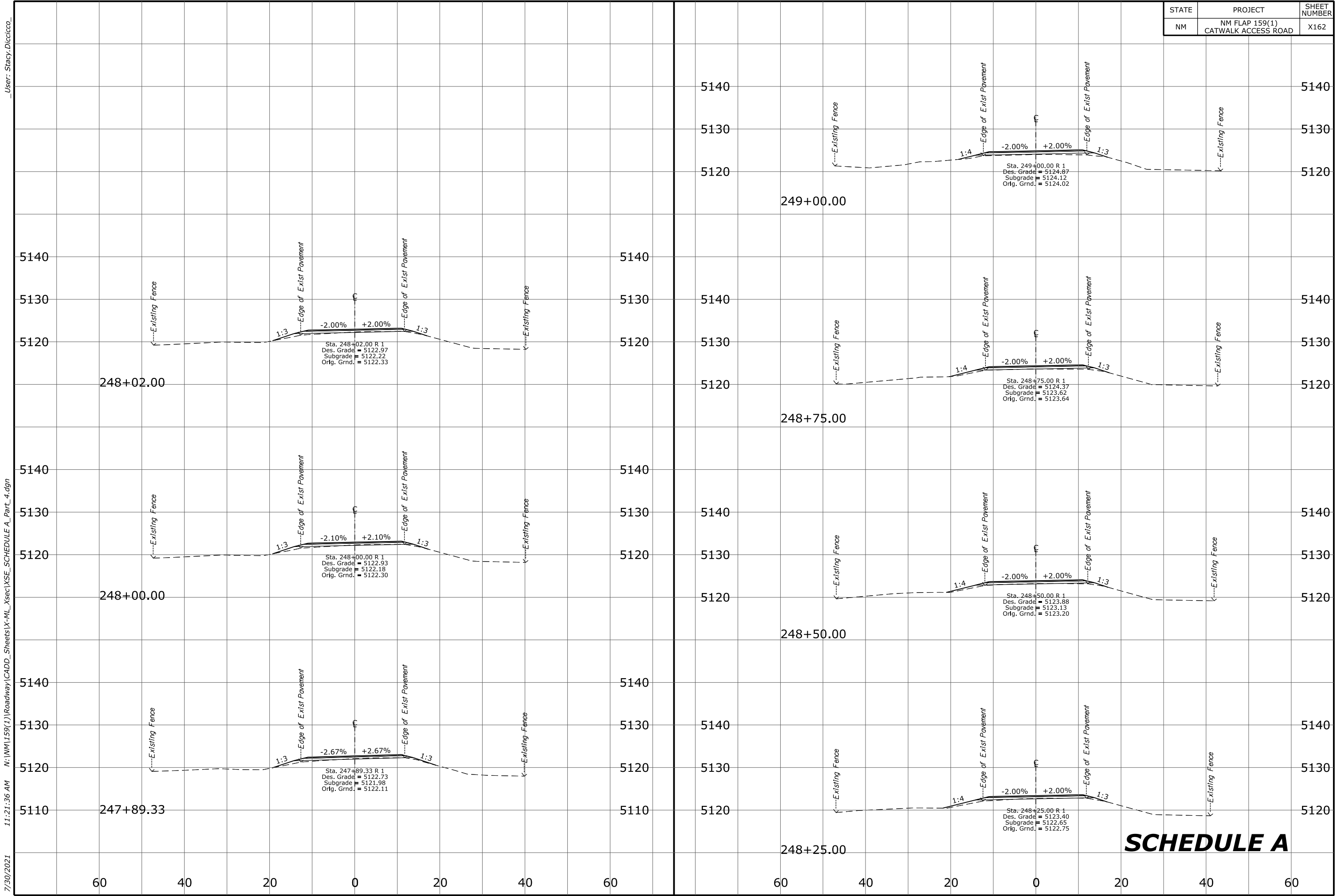


SCHEDULE A

7/30/2021 11:21:34 AM N:\NM\159(1)\Roadway\CADD_Sheets\X-ML_Xsec\XSE_SCHEDULE A_Part_4.dgn User: Stacy.Dicicco

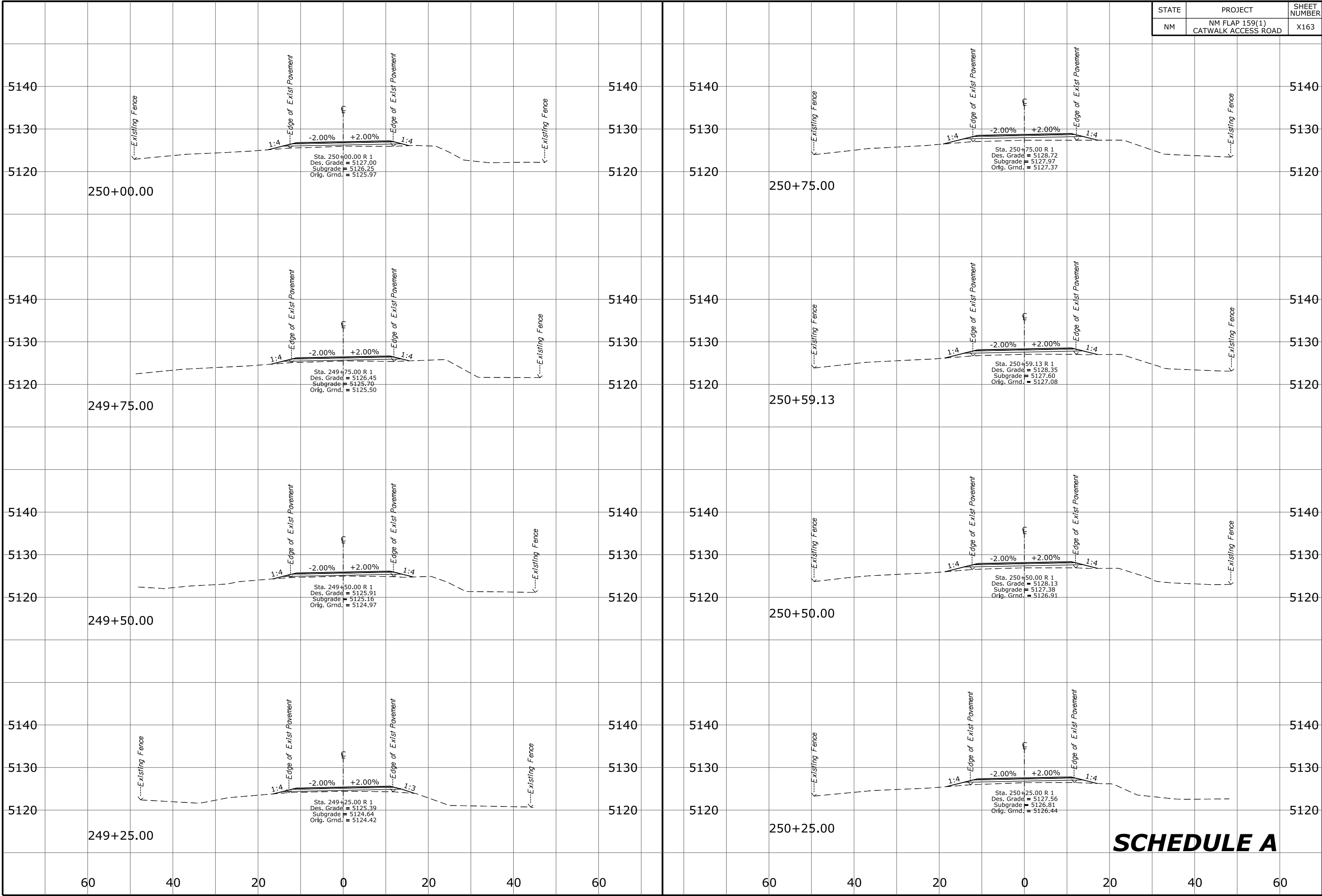
STATE	PROJECT	SHEET NUMBER
NM	NM FLAP 159(1) CATWALK ACCESS ROAD	X161





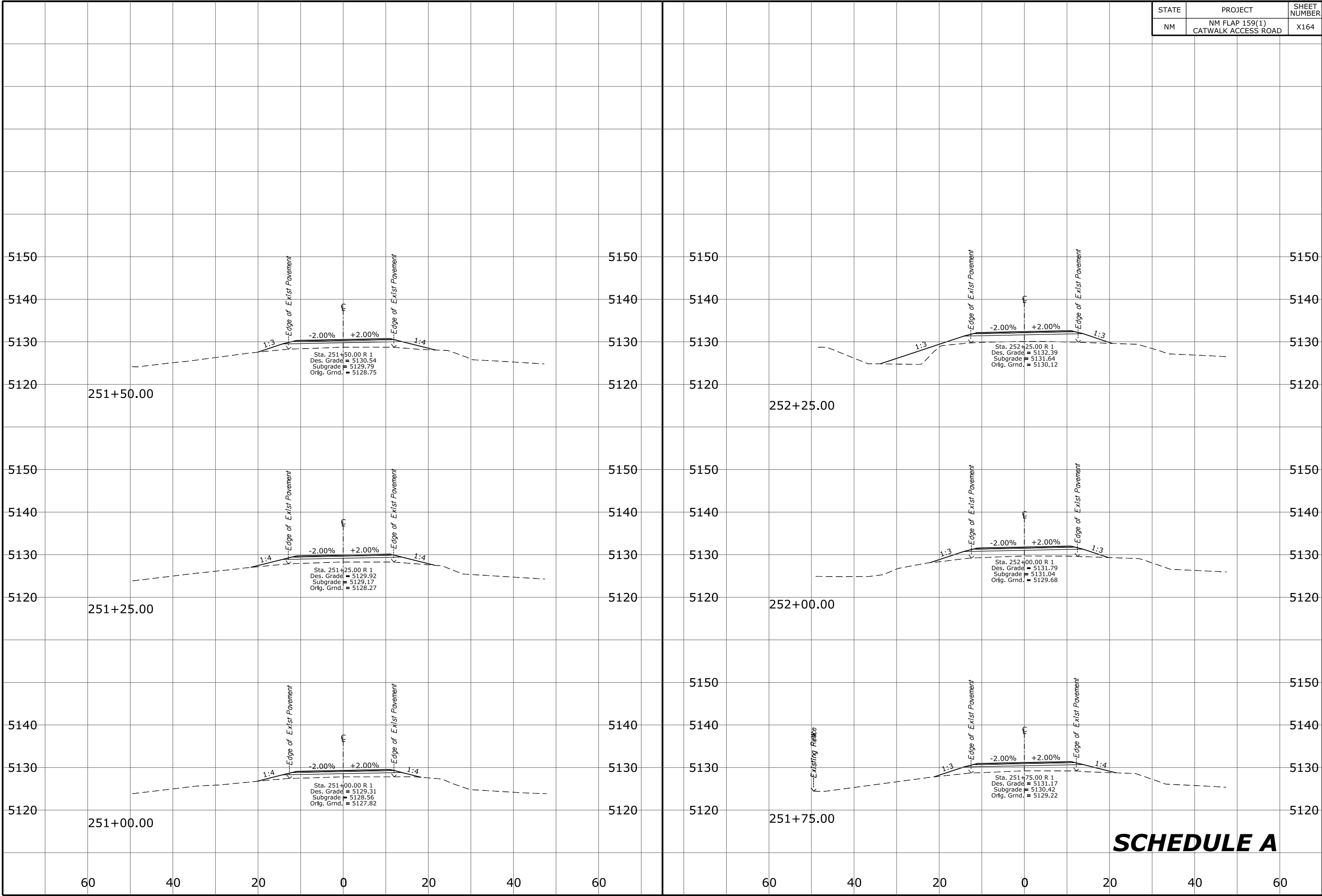
7/30/2021 11:21:37 AM N:\NM\159(1)\Roadway\CADD_Sheets\X-ML_Xsec\XSE_SCHEDULE A_Part_4.dgn User: Stacy.Dicicco

STATE	PROJECT	SHEET NUMBER
NM	NM FLAP 159(1) CATWALK ACCESS ROAD	X163

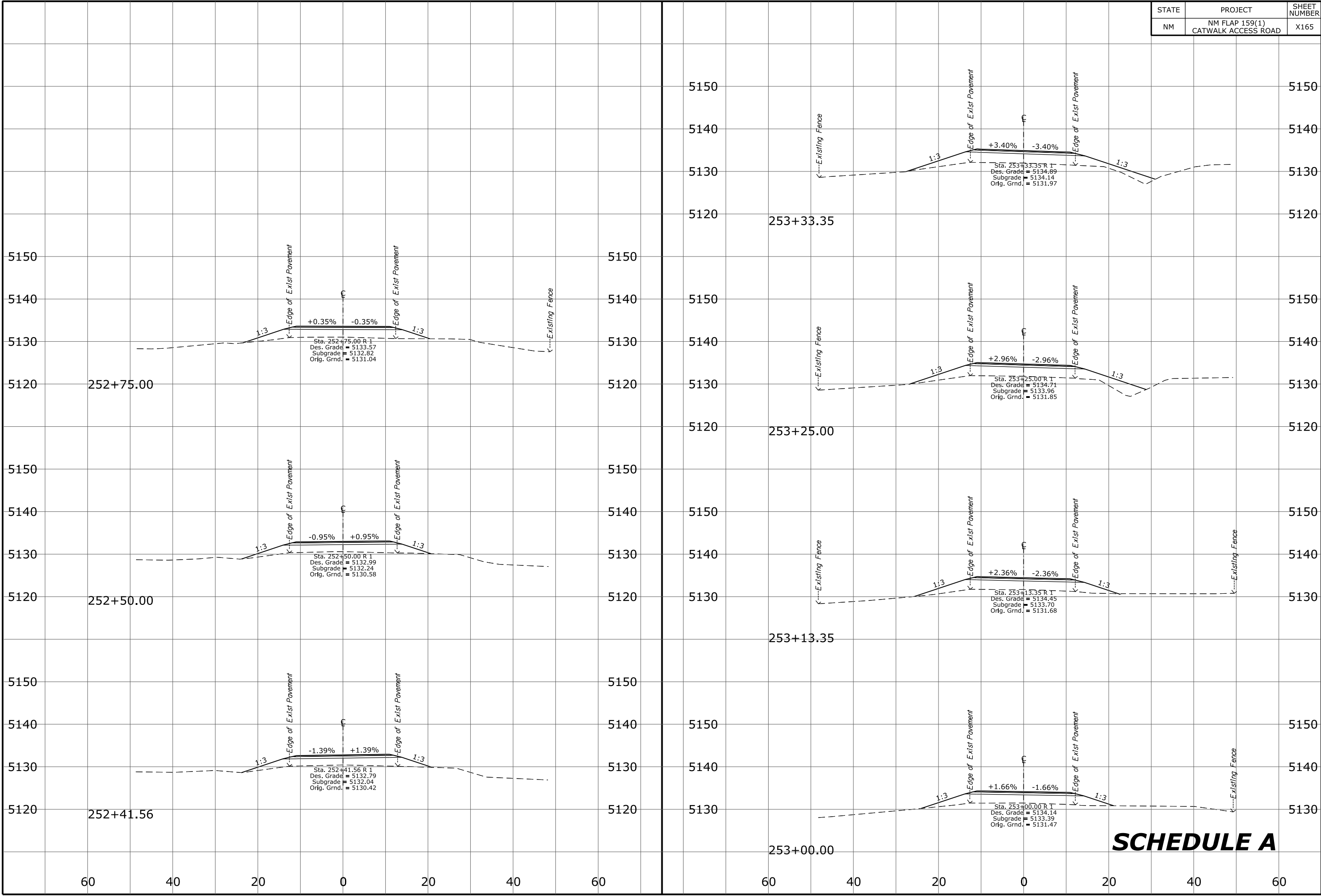


7/30/2021 11:21:39 AM N:\NM\159(1)\Roadway\CADD_Sheets\X-ML_Xsec\XSE_SCHEDULE A_Part_4.dgn User: Stacy.Dicicco

STATE	PROJECT	SHEET NUMBER
NM	NM FLAP 159(1) CATWALK ACCESS ROAD	X164

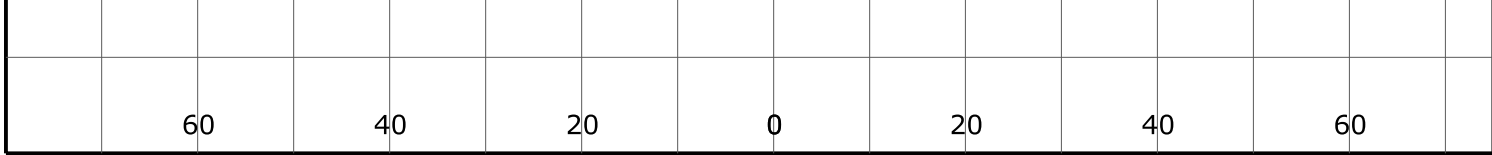
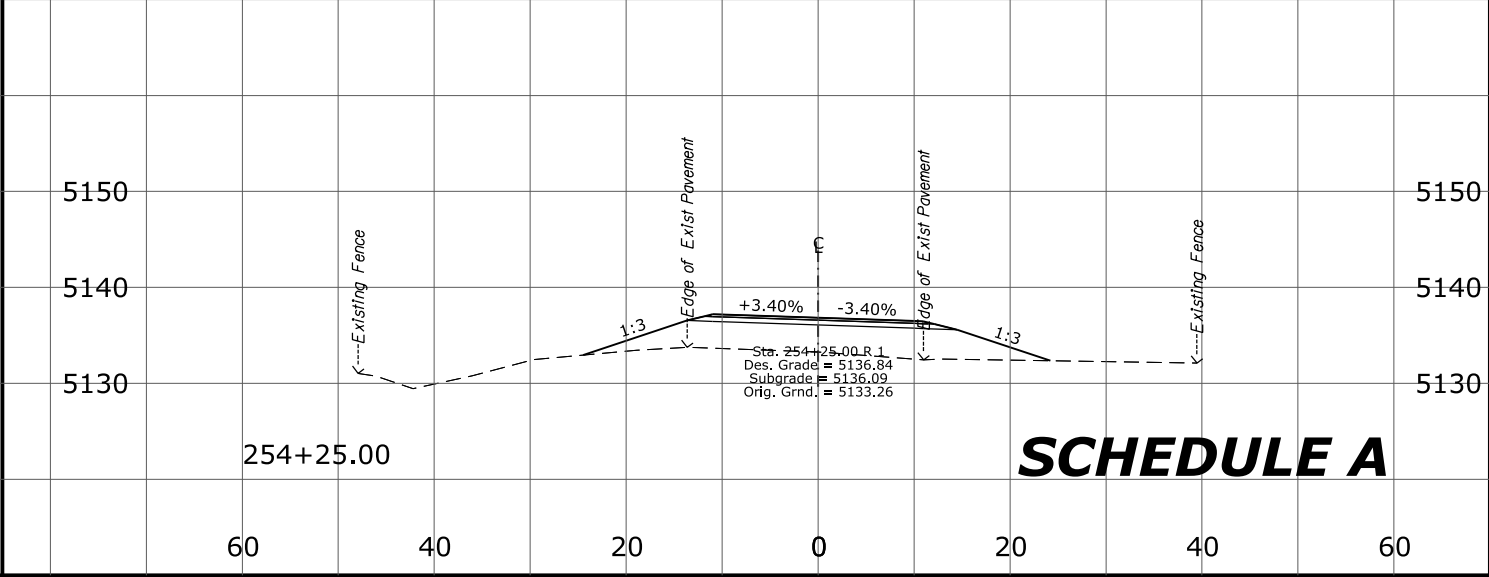
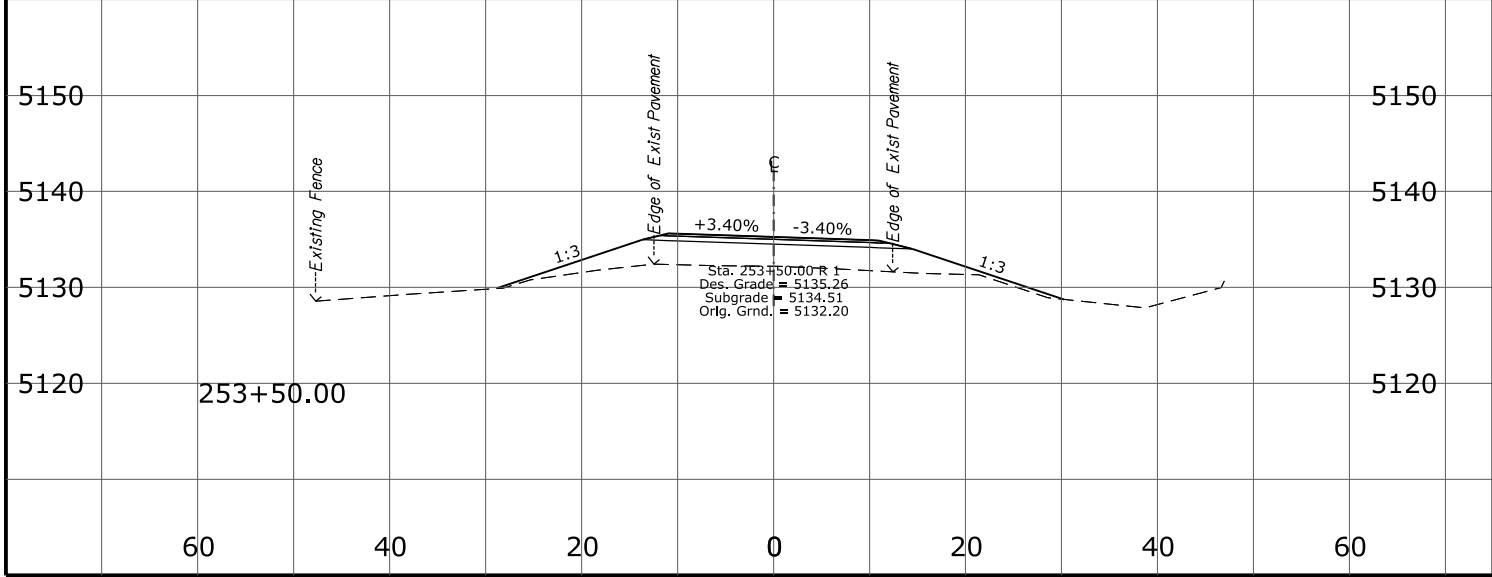
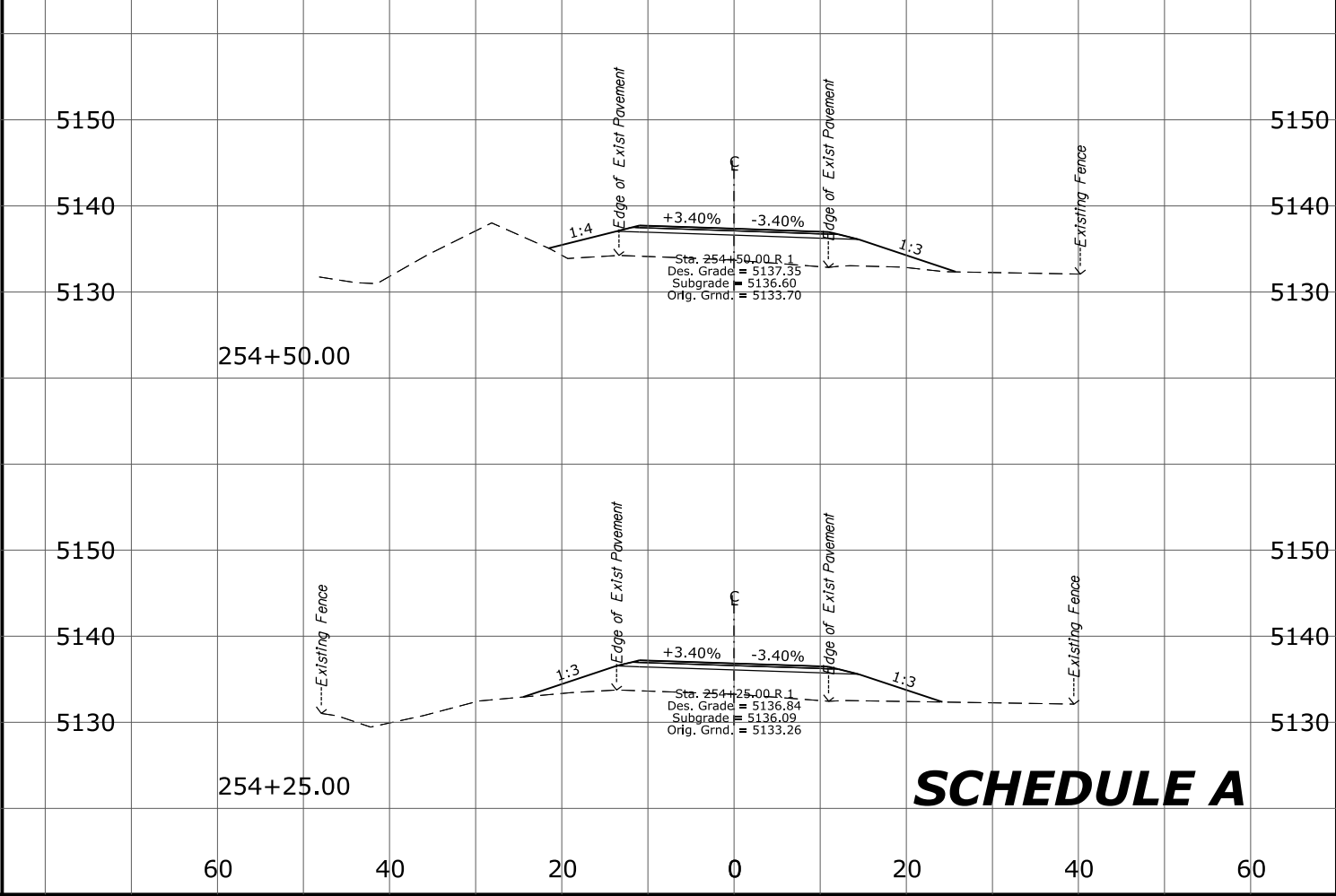
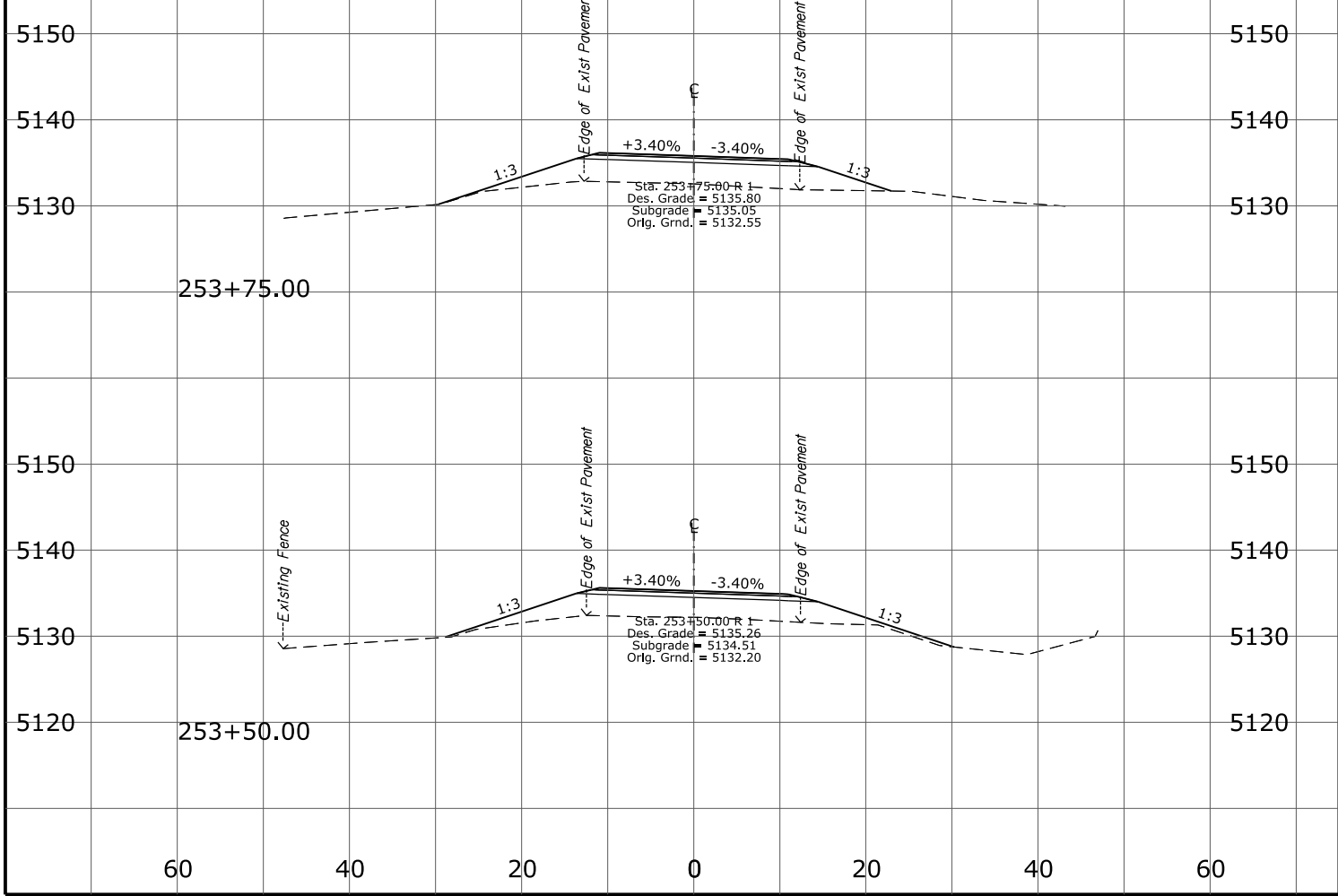
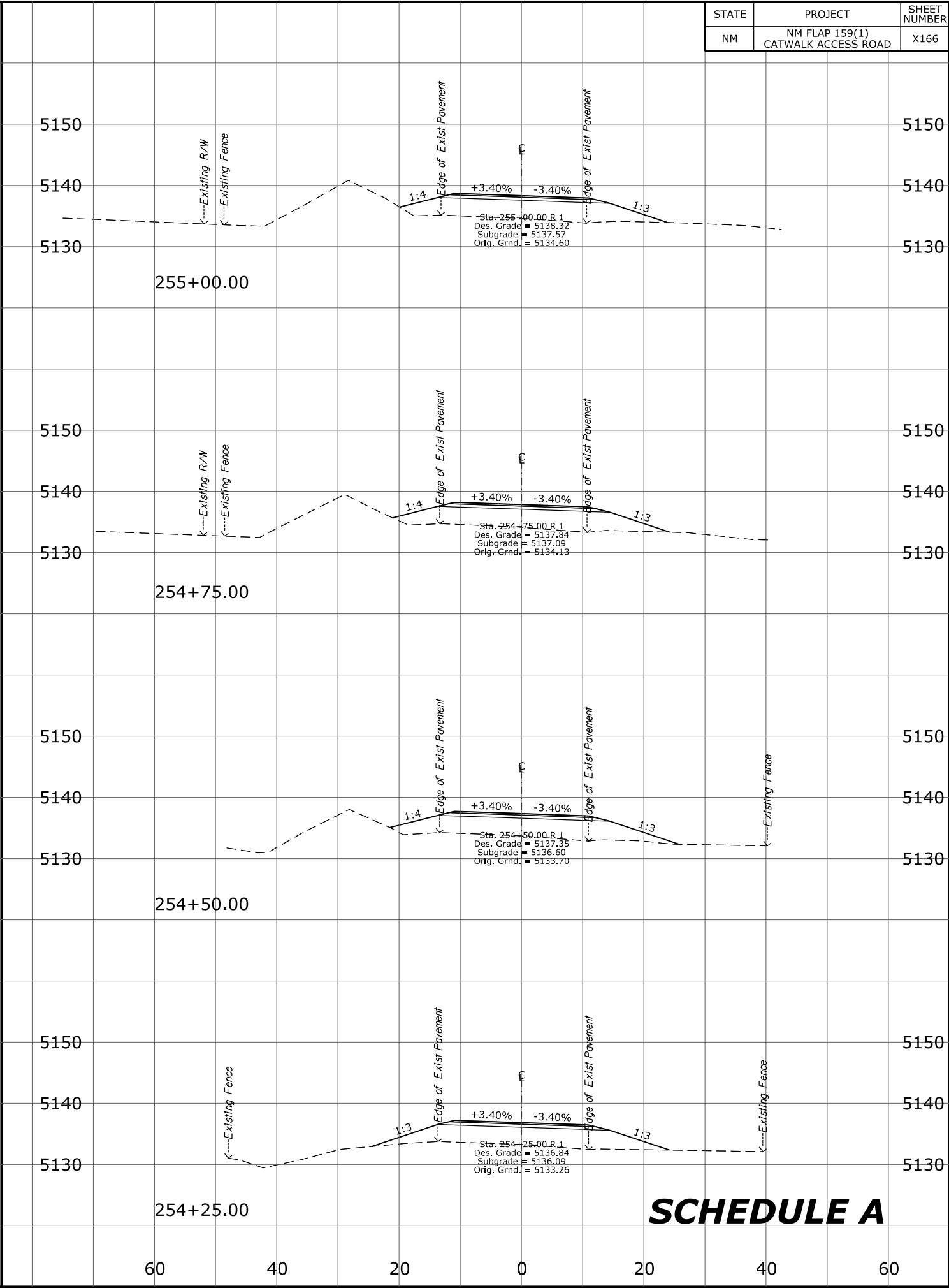
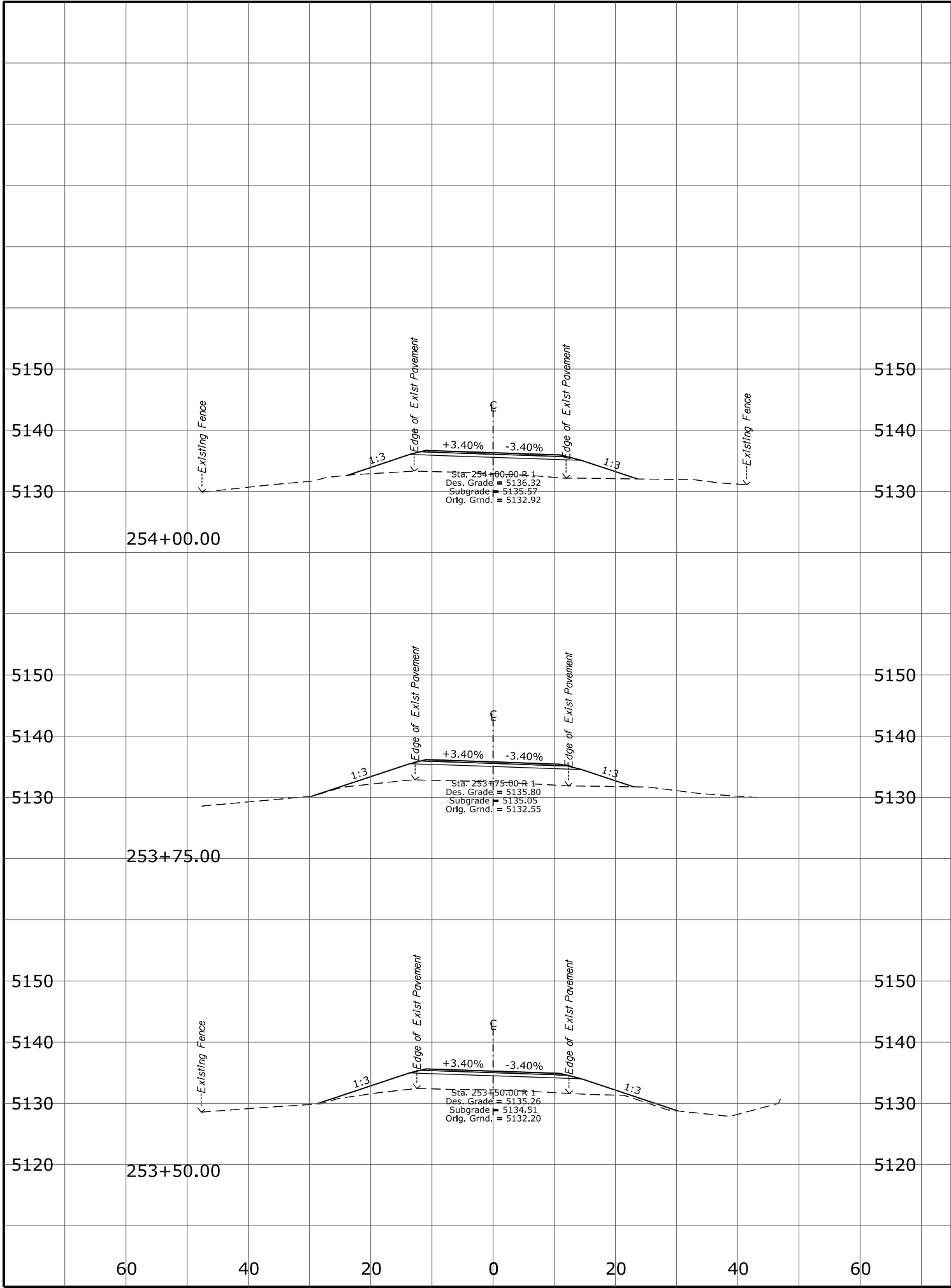


STATE	PROJECT	SHEET NUMBER
NM	NM FLAP 159(1) CATWALK ACCESS ROAD	X165



7/30/2021 11:21:42 AM N:\NM\159(1)\Roadway\CADD_Sheets\X-ML_Xsec\XSE_SCHEDULE A_Part_4.dgn _User: Stacy.Dicicco

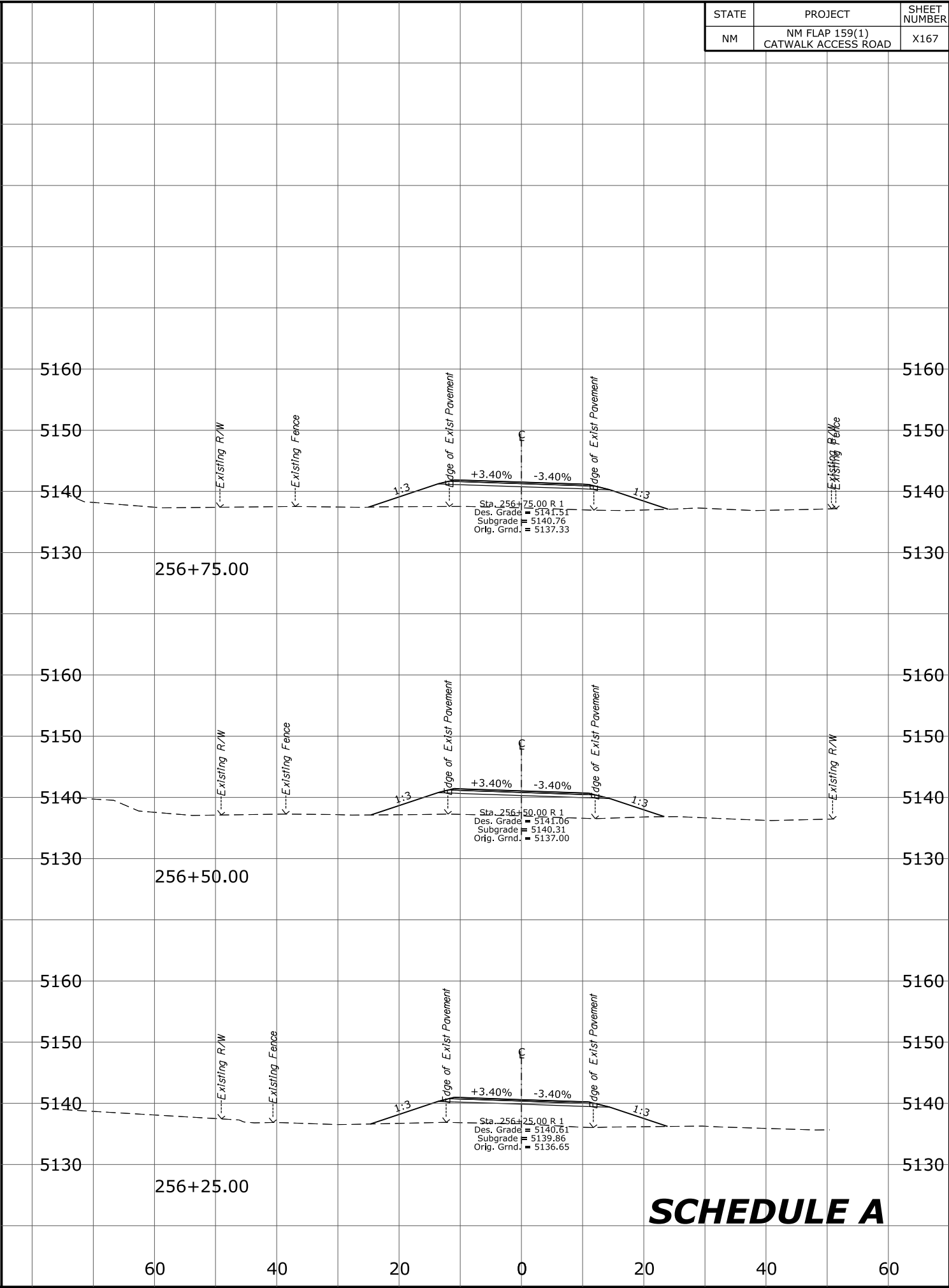
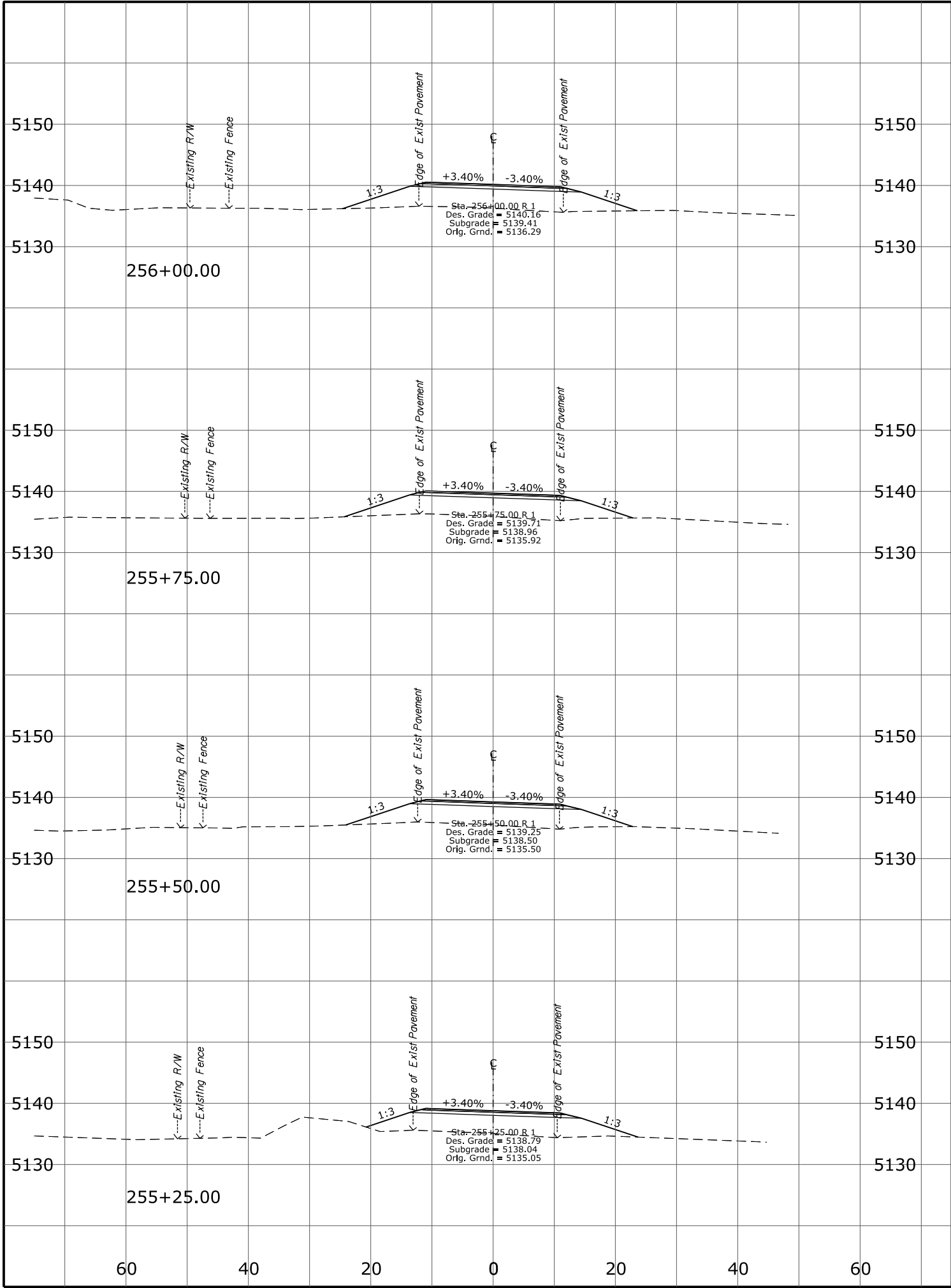
STATE	PROJECT	SHEET NUMBER
NM	NM FLAP 159(1) CATWALK ACCESS ROAD	X166



SCHEDULE A

7/30/2021 11:21:44 AM N:\NM\159(1)\Roadway\CADD_Sheets\X-ML_Xsec\XSE_SCHEDULE A_Part_4.dgn User: Stacy.Dicicco

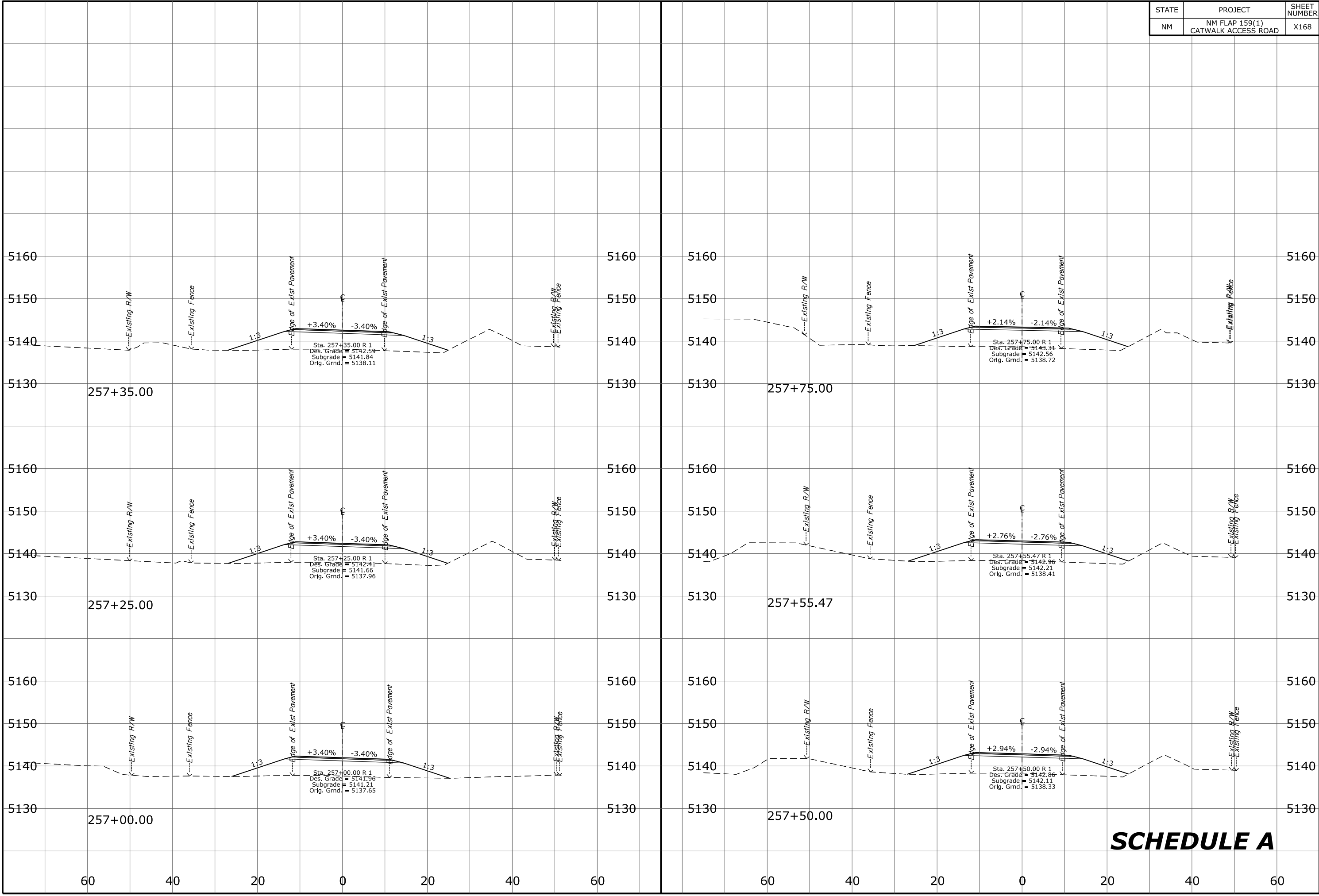
STATE	PROJECT	SHEET NUMBER
NM	NM FLAP 159(1) CATWALK ACCESS ROAD	X167



SCHEDULE A

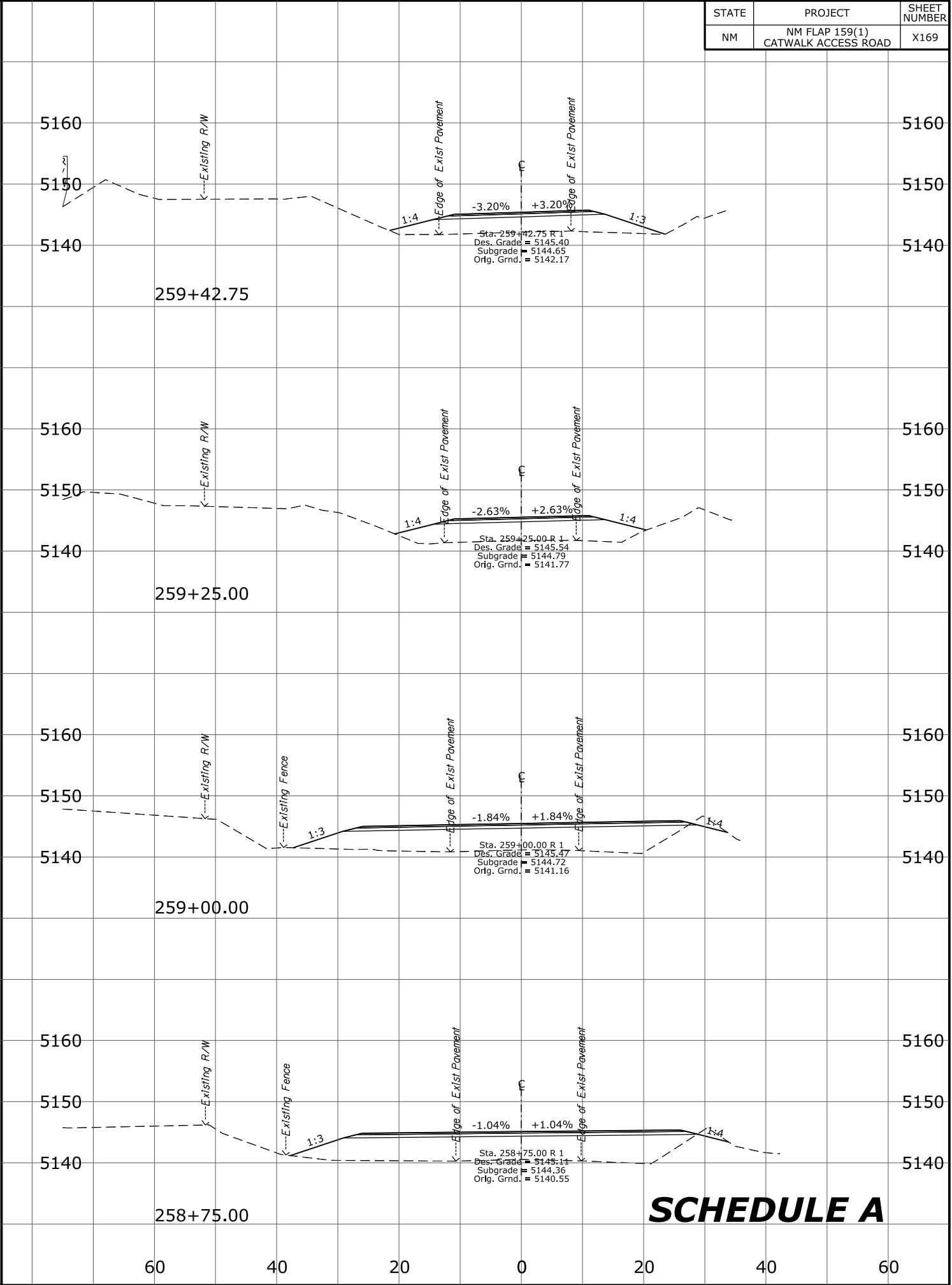
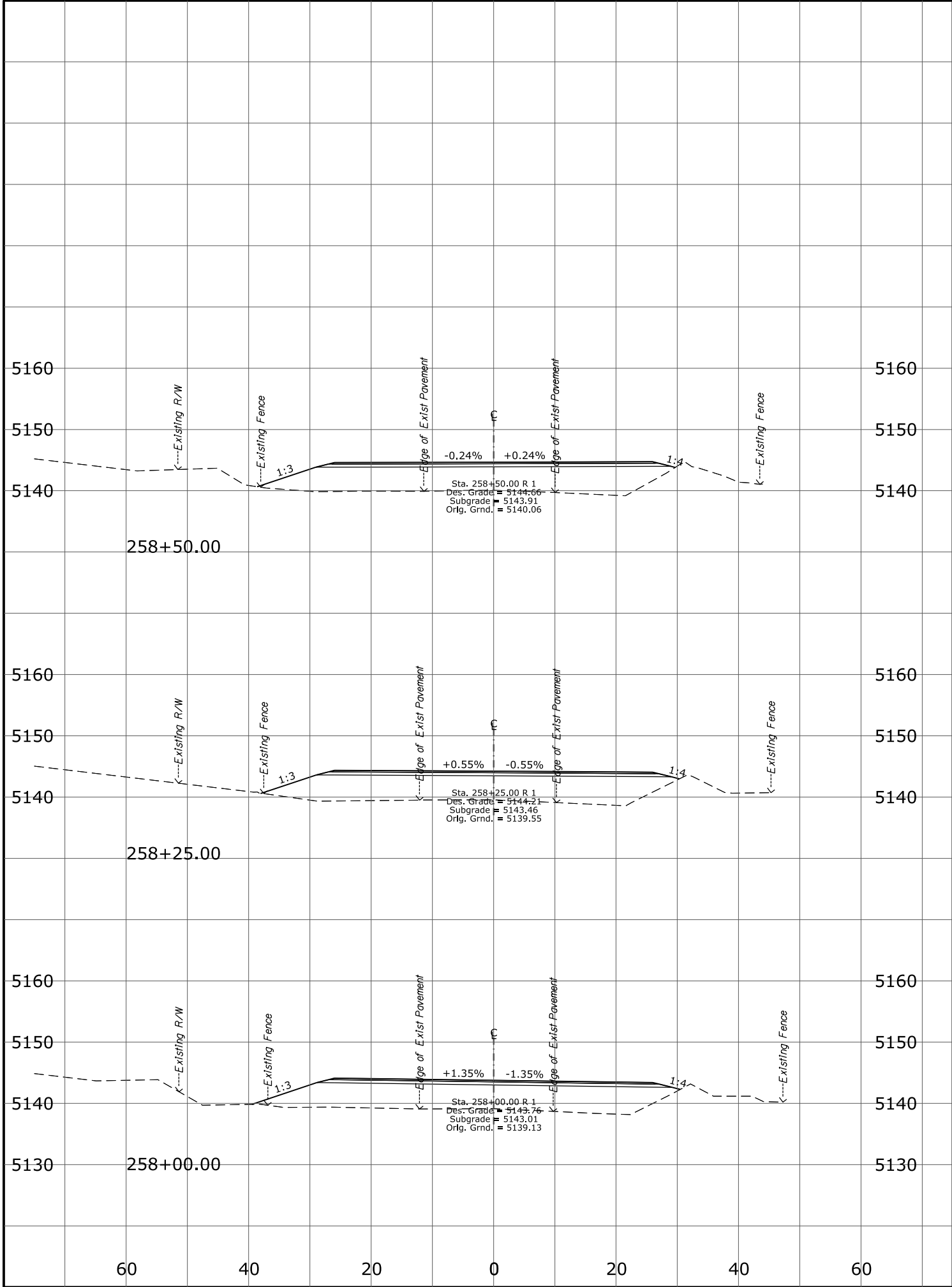
7/30/2021 11:21:46 AM N:\NM\159(1)\Roadway\CADD_Sheets\X-ML_Xsec\XSE_SCHEDULE A_Part_4.dgn User: Stacy.Dicicco

STATE	PROJECT	SHEET NUMBER
NM	NM FLAP 159(1) CATWALK ACCESS ROAD	X168

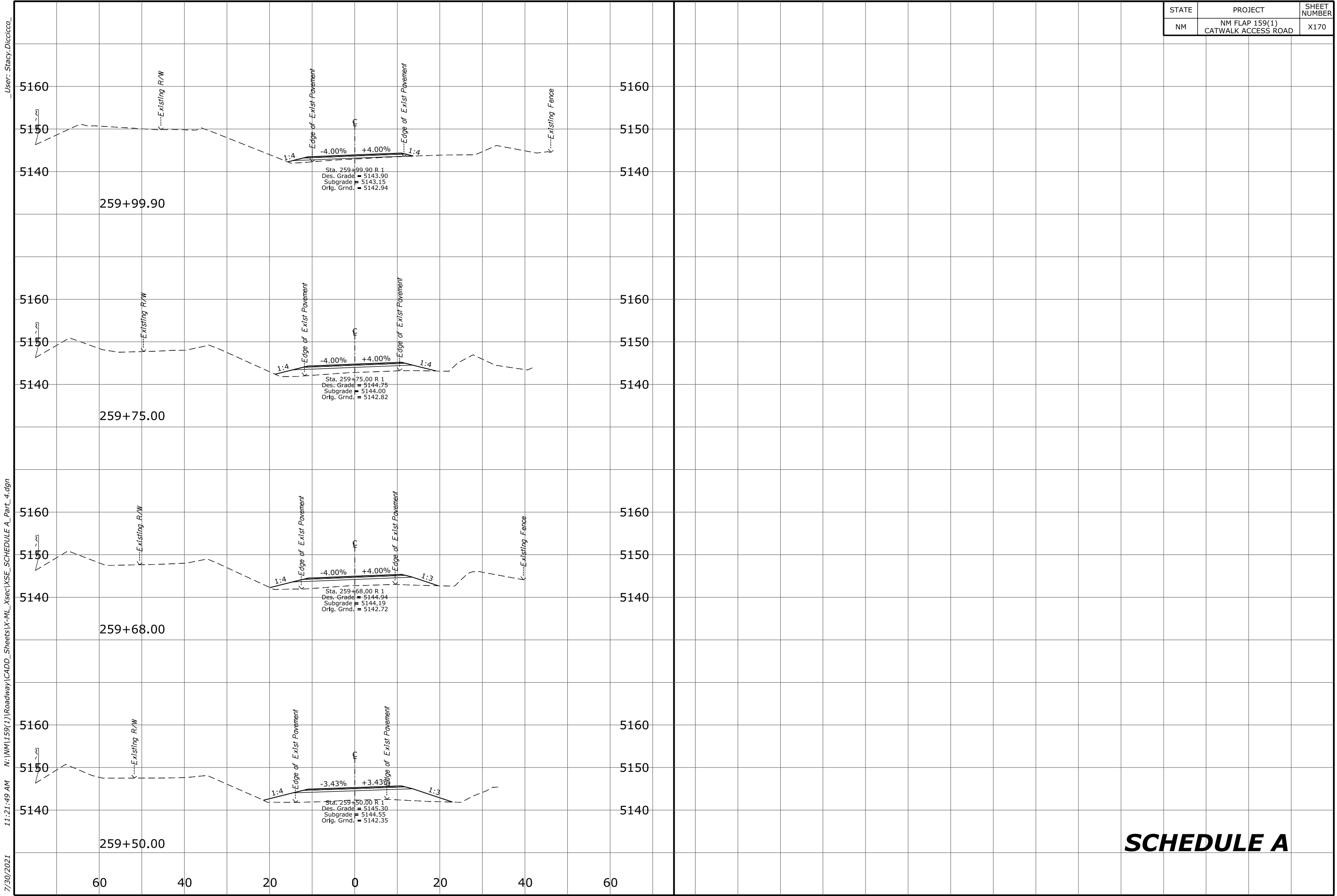


7/30/2021 11:21:48 AM N:\NM\159(1)\Roadway\CADD_Sheets\X-ML_Xsec\XSE_SCHEDULE A_Part_4.dgn User: Stacy.Dicicco

STATE	PROJECT	SHEET NUMBER
NM	NM FLAP 159(1) CATWALK ACCESS ROAD	X169

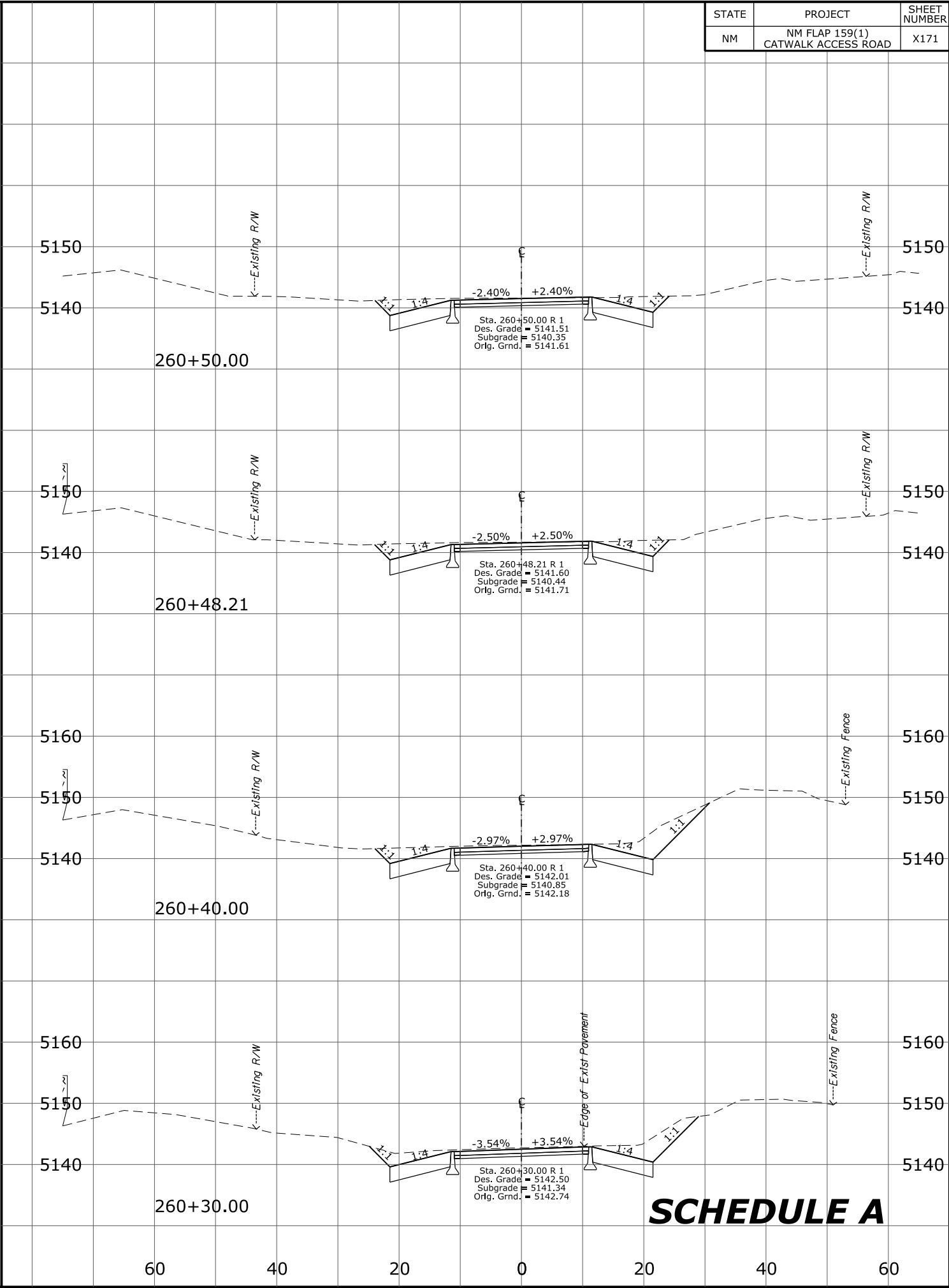
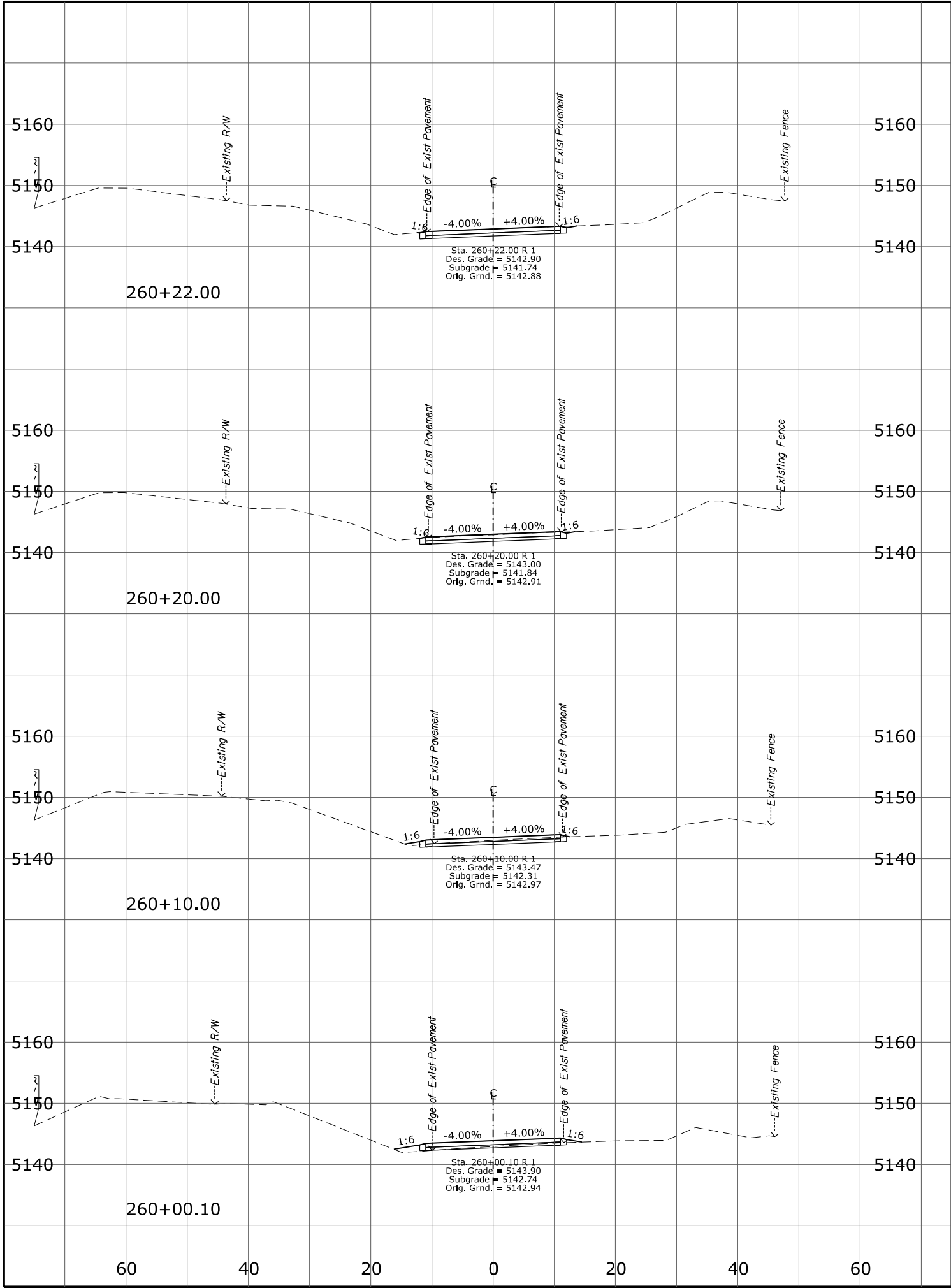


SCHEDULE A



7/30/2021 11:21:51 AM N:\NM\159(1)\Roadway\CADD_Sheets\X-ML_Xsec\XSE_SCHEDULE A_Part_4.dgn User: Stacy.Dicicco

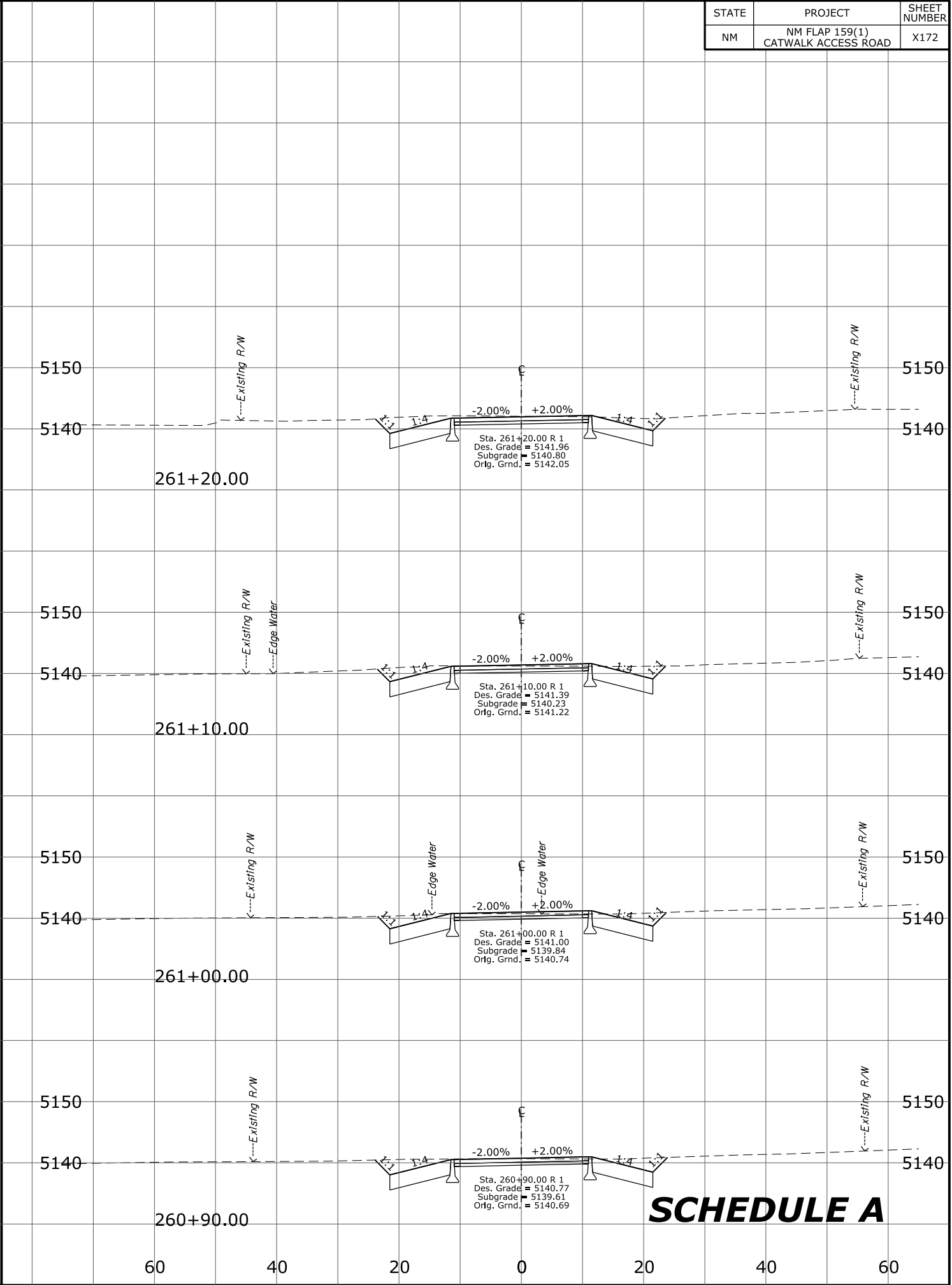
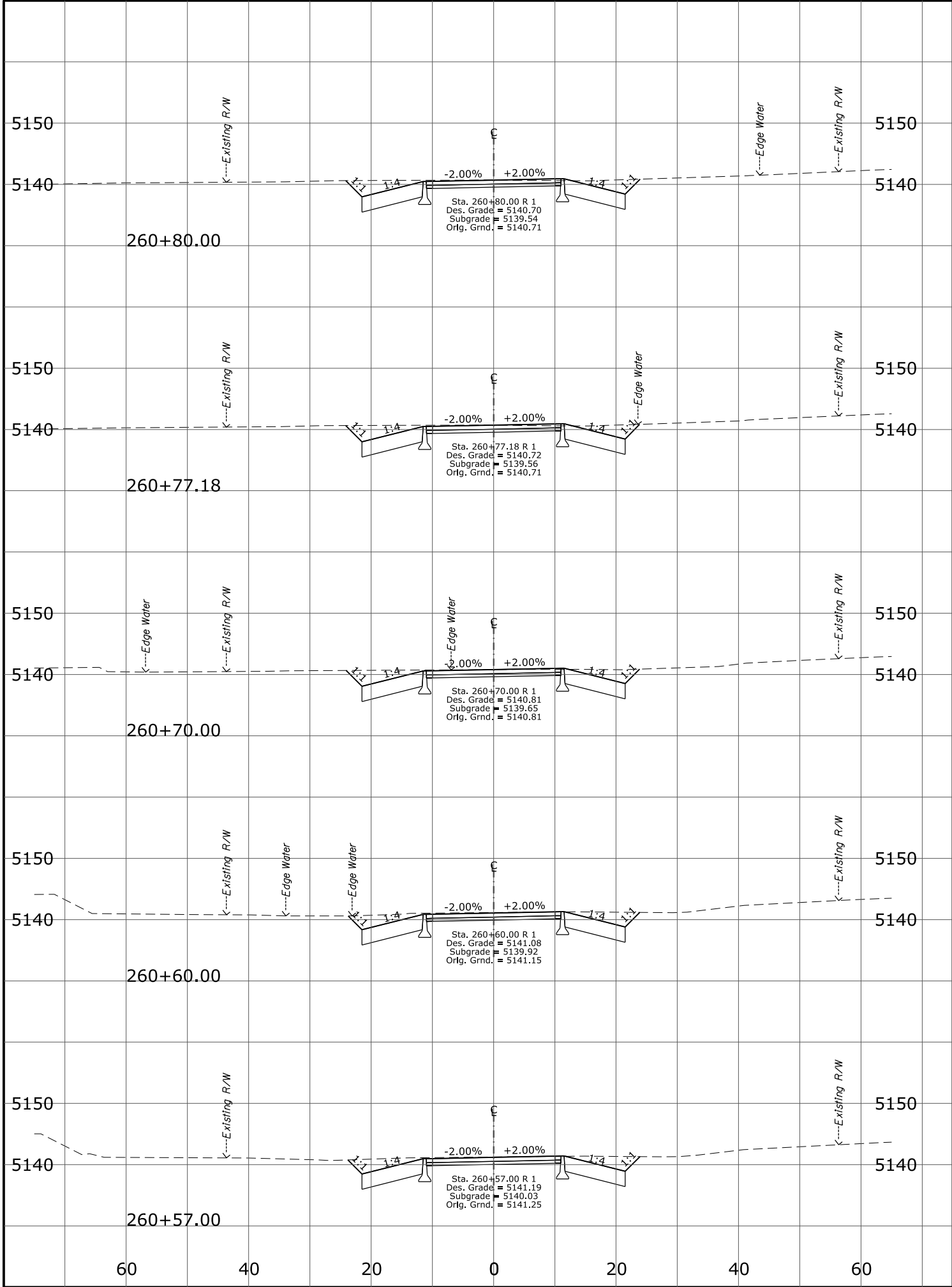
STATE	PROJECT	SHEET NUMBER
NM	NM FLAP 159(1) CATWALK ACCESS ROAD	X171



SCHEDULE A

7/30/2021 11:21:53 AM N:\NM\159(1)\Roadway\CADD_Sheets\X-ML_Xsec\XSE_SCHEDULE A_Part_4.dgn User: Stacy.Dicicco

STATE	PROJECT	SHEET NUMBER
NM	NM FLAP 159(1) CATWALK ACCESS ROAD	X172



SCHEDULE A

