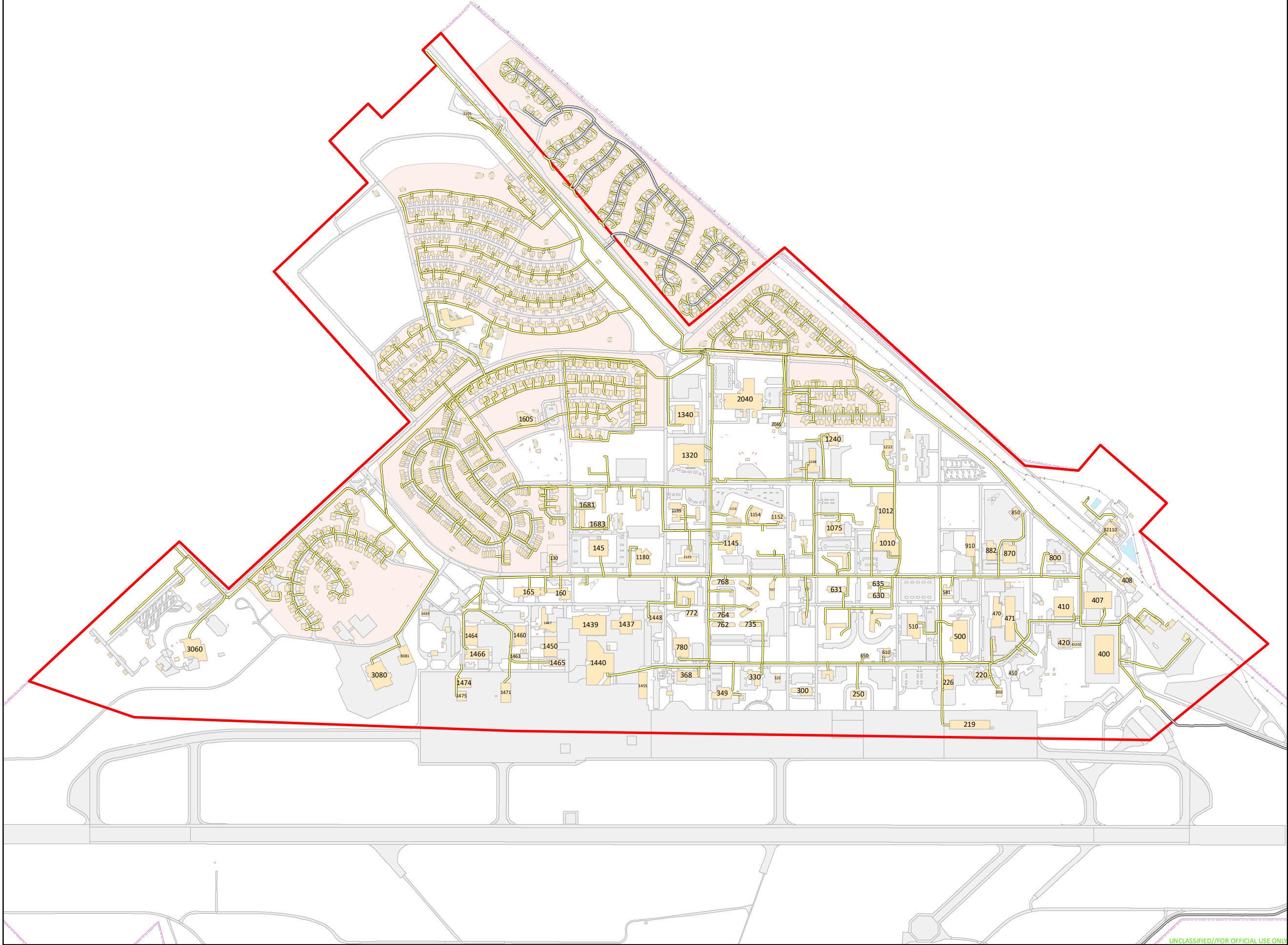



Figure 1: North West Base



Legend

Gas Line	Water Body
Boundary	Archery Range
Tower	Athletic Court
Railroad	Athletic Field
Fence	Equestrian
Gate	Park
Building	Pet Area
Military Family Housing	Swimming Pool
	Firing Range
	Campground
	Playground
	Installation Area

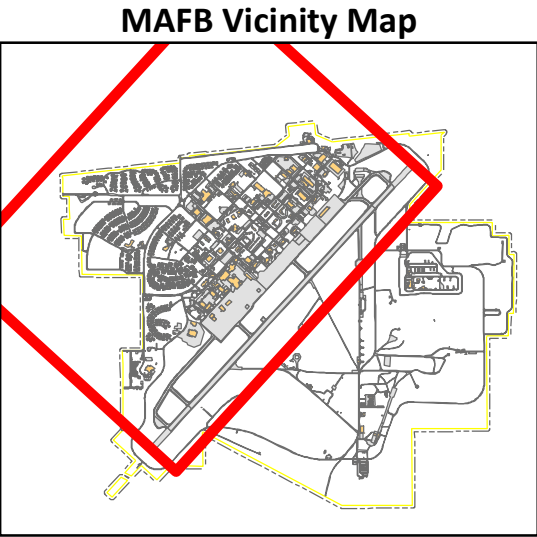


01,0002,000

Feet

0275550

Meters



April 2023

This map is for reference and planning purposes only and is not meant to be used for engineering or survey work. Every reasonable effort has been made to ensure the accuracy of this map and associated data. Information safeguarding is the responsibility of the individual, agency and/or company requesting and taking possession of this map. Release or reproduction of this map, or any part of it is prohibited except for official use only. No public publication of this map by any means is authorized. This map must be destroyed properly. Direct any questions in regards to this policy to the 341 CES/CENME at COMM 406-731-7249. Information safeguarding requirements are per AFMAN 37-106, AFM 33-332, DoD Reg 5400.11 and Executive Order 12958 (when applicable).

DO NOT DUPLICATE THIS MAP



GeoBase Office
COMM: (406) 731-7249
DSN: 632-7249
341CES.GeoBase@us.af.mil
For interactive web mapping applications
and online work requests please visit:
<https://maps.af.mill/>

