

PHYSICAL DATA

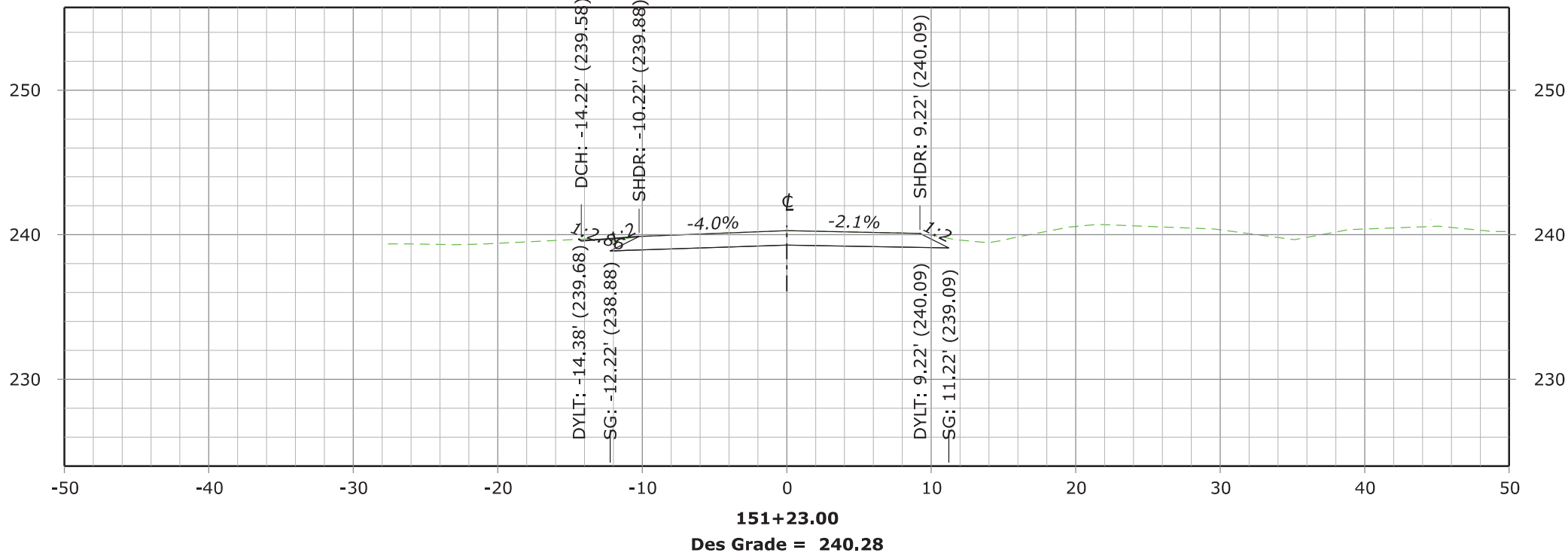
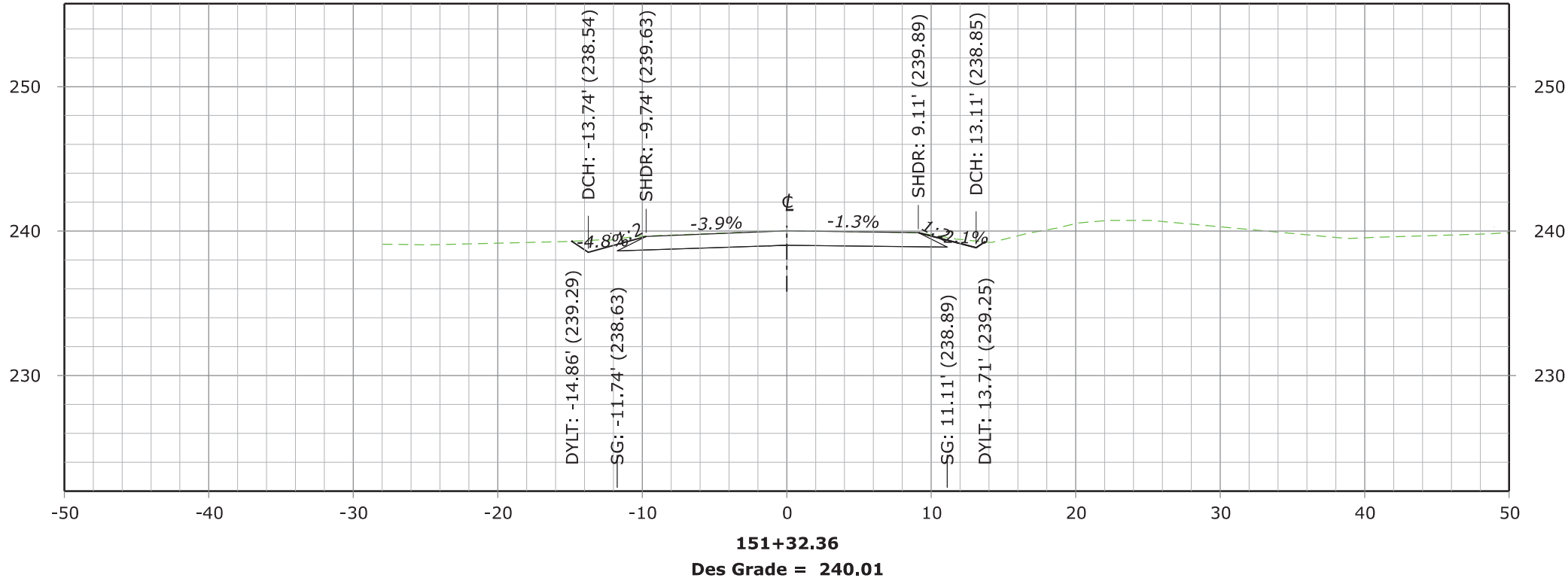
for

FEDERAL HIGHWAY ADMINISTRATION
WESTERN FEDERAL LANDS HIGHWAY DIVISION


WA FLAP JEFFER 150009(1)
UNDI ROAD BYPASS IMPROVEMENTS

CROSS SECTIONS

STATE	PROJECT	SHEET NUMBER
WA	FLAP JEFFER 150009(1)	1



Jordan Adam Becker
Digitally signed by Jordan Adam Becker
Date: 2023.03.14 16:33:54-07'00'



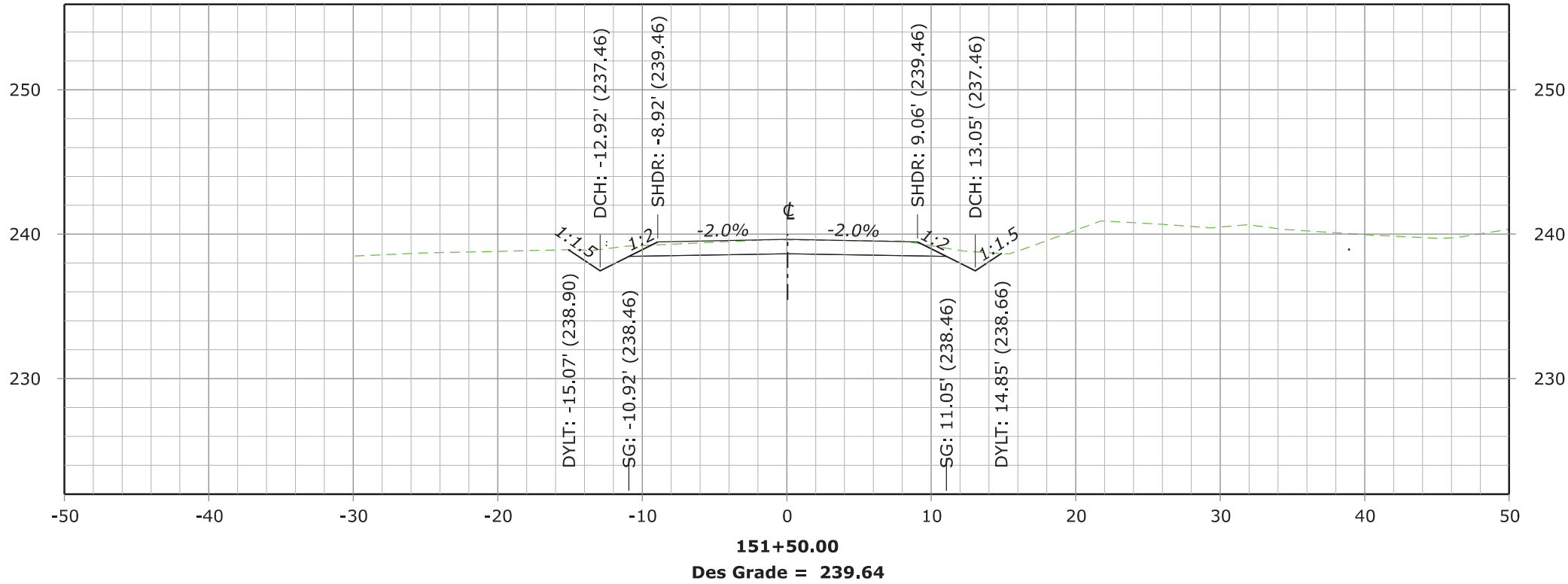
FHWA, Office of Federal Lands Highway

X-SECTIONS "U"

P:\FHWA\00000280\040DCAD\RH\SUPPORT\X-Sections\150009 XS Specific Locations_100%.dgn [U_1 - 15123.00] [Sheet]
12 January 2023 10:54 AM

STATE	PROJECT	SHEET NUMBER
WA	FLAP JEFFER 150009(1)	2

P:\FHAX\00000280\040DCAD\RH\SUPPORT\X-Sections\150009 XS Specific Locations_95%.dgn [U - 15150.00 (Sheet)]
28 November 2022 9:44 AM



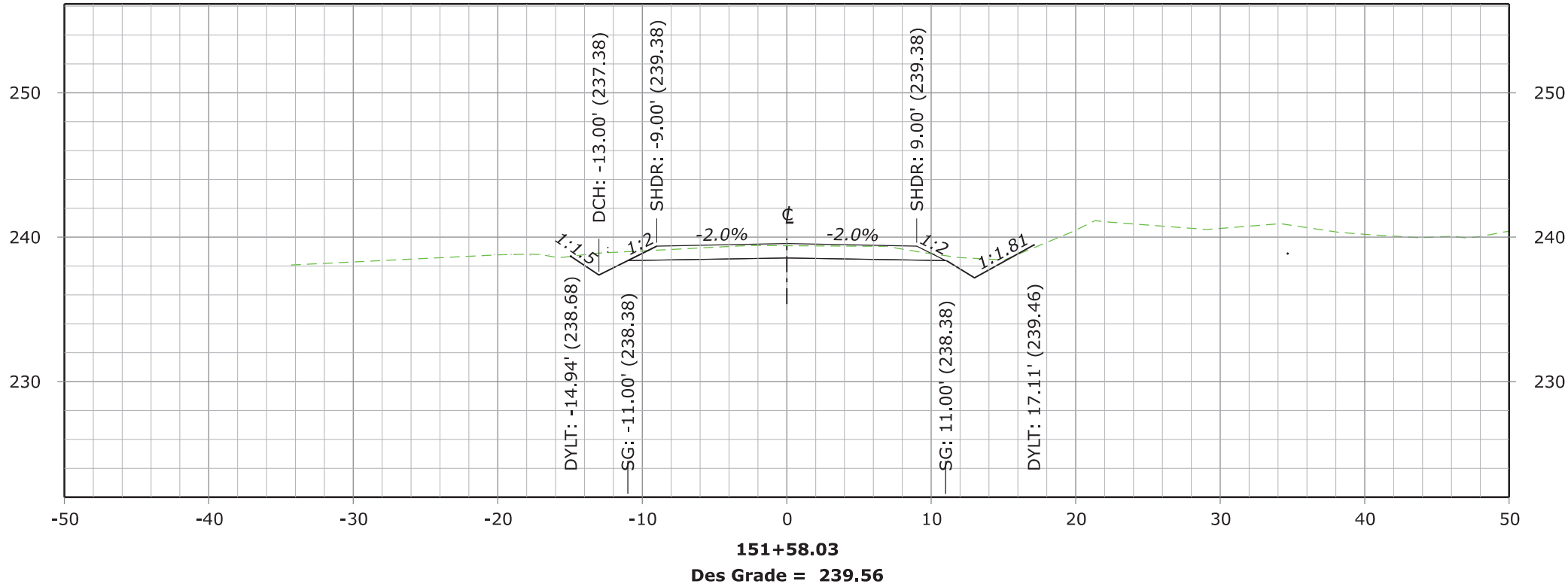
FHWA, Office of Federal Lands Highway

X-SECTIONS "U"

STATE	PROJECT	SHEET NUMBER
WA	FLAP JEFFER 150009(1)	3

P:\FHAX\00000280\0400CAD\RH\SUPPORT\X-Sections\150009 XS Specific Locations_95%.dgn [U_1 - 15158.03-1 [Sheet]]

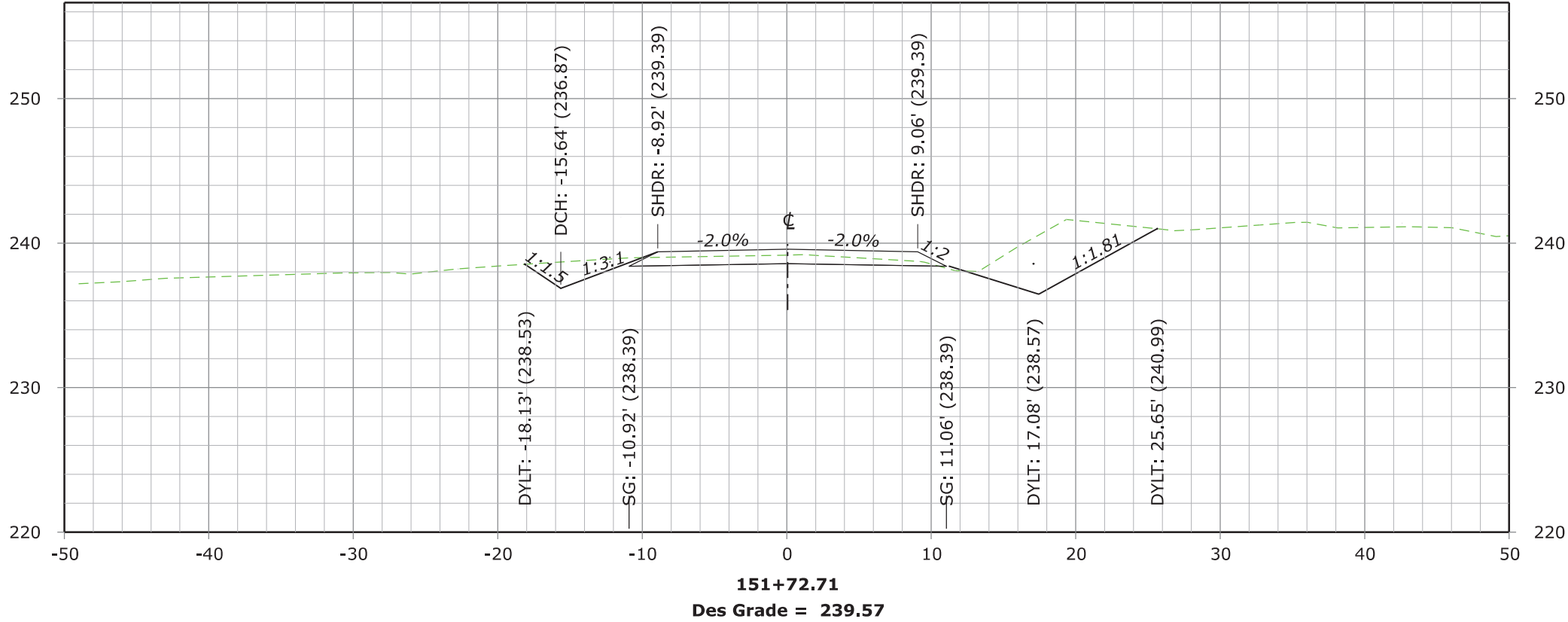
28 November 2022 9:58 AM



FHWA, Office of Federal Lands Highway

X-SECTIONS "U"

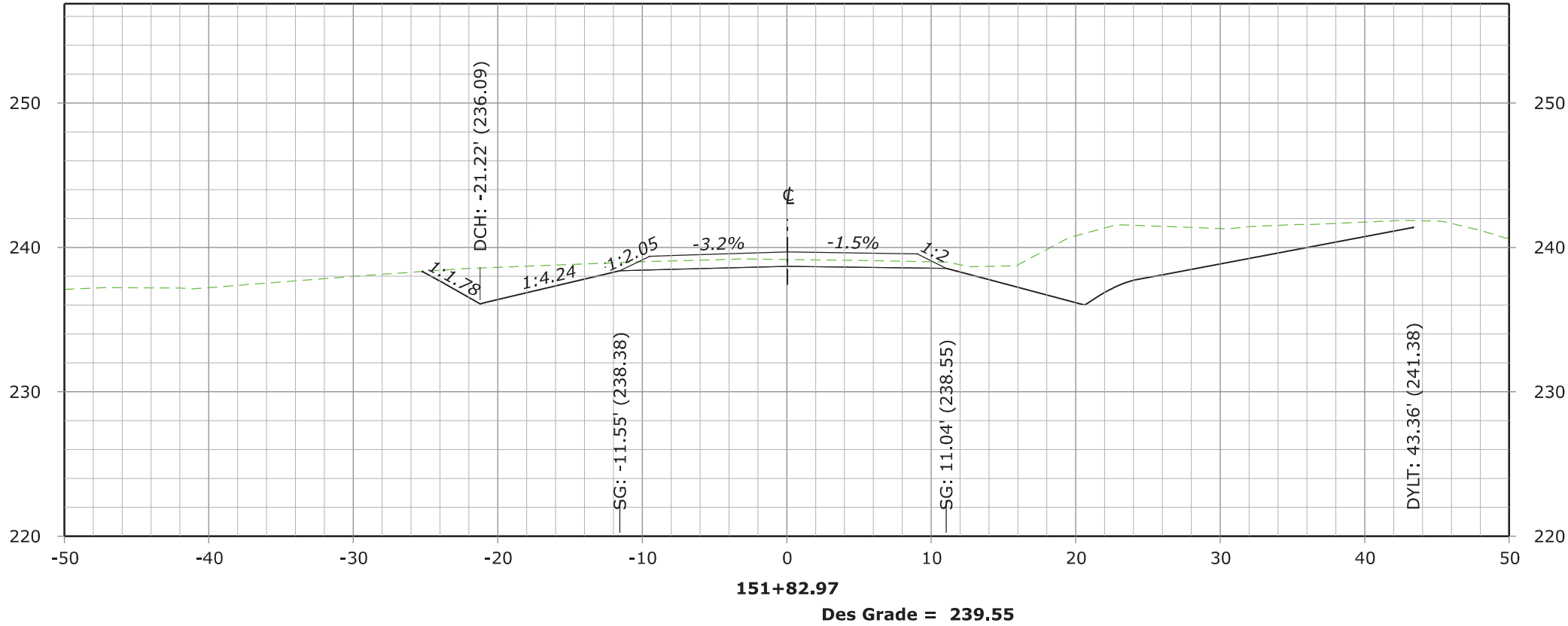
P:\FHWA\00000280\0400CAD\RH\SUPPORT\X-Sections\150009 XS Specific Locations 95%.dgn [U - 15172.71 (Sheet)]
28 November 2022 9:58 AM



FHWA, Office of Federal Lands Highway

X-SECTIONS "U"

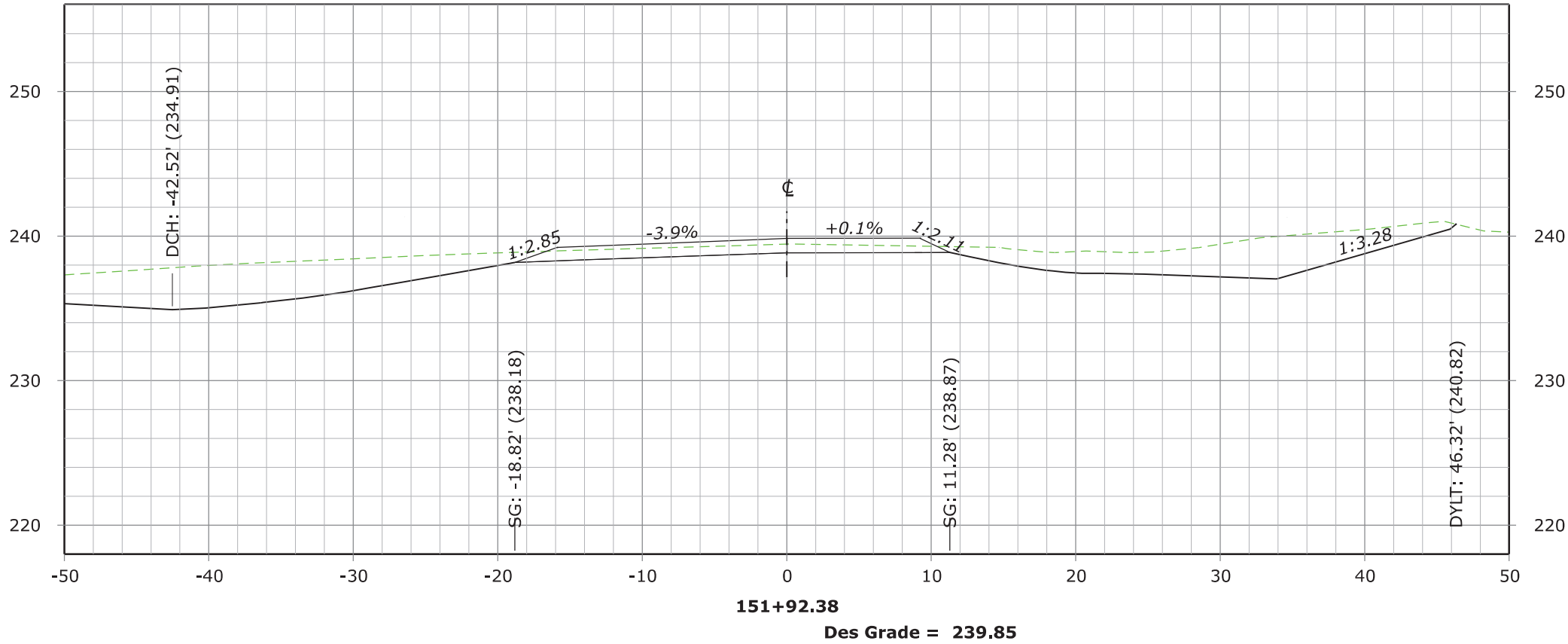
P:\FHWA\00000280\0400CAD\RH\SUPPORT\X-Sections\150009 XS Specific Locations_95%.dgn [U - 15182.97 (Sheet)]
28 November 2022 9:59 AM



FHWA, Office of Federal Lands Highway

X-SECTIONS "U"

P:\FHWA\X00000280\040DCAD\RH\CHLK8RD\RTWU\150009_XS_Specific Locations 95%.dgn [U 1 - 15192.38 (Sheet)]
16 November 2022 2:43 PM

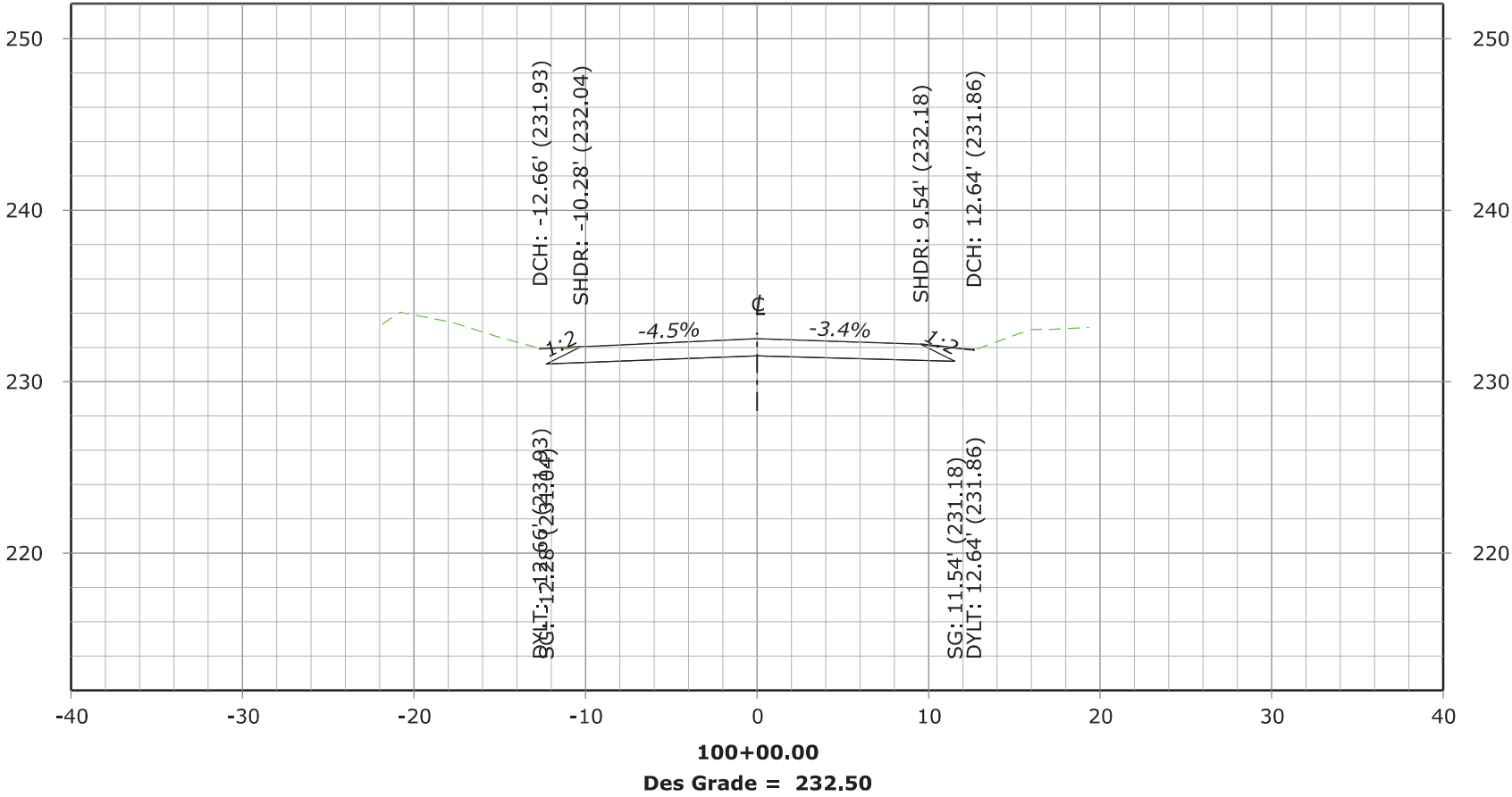


FHWA, Office of Federal Lands Highway

X-SECTIONS "U"

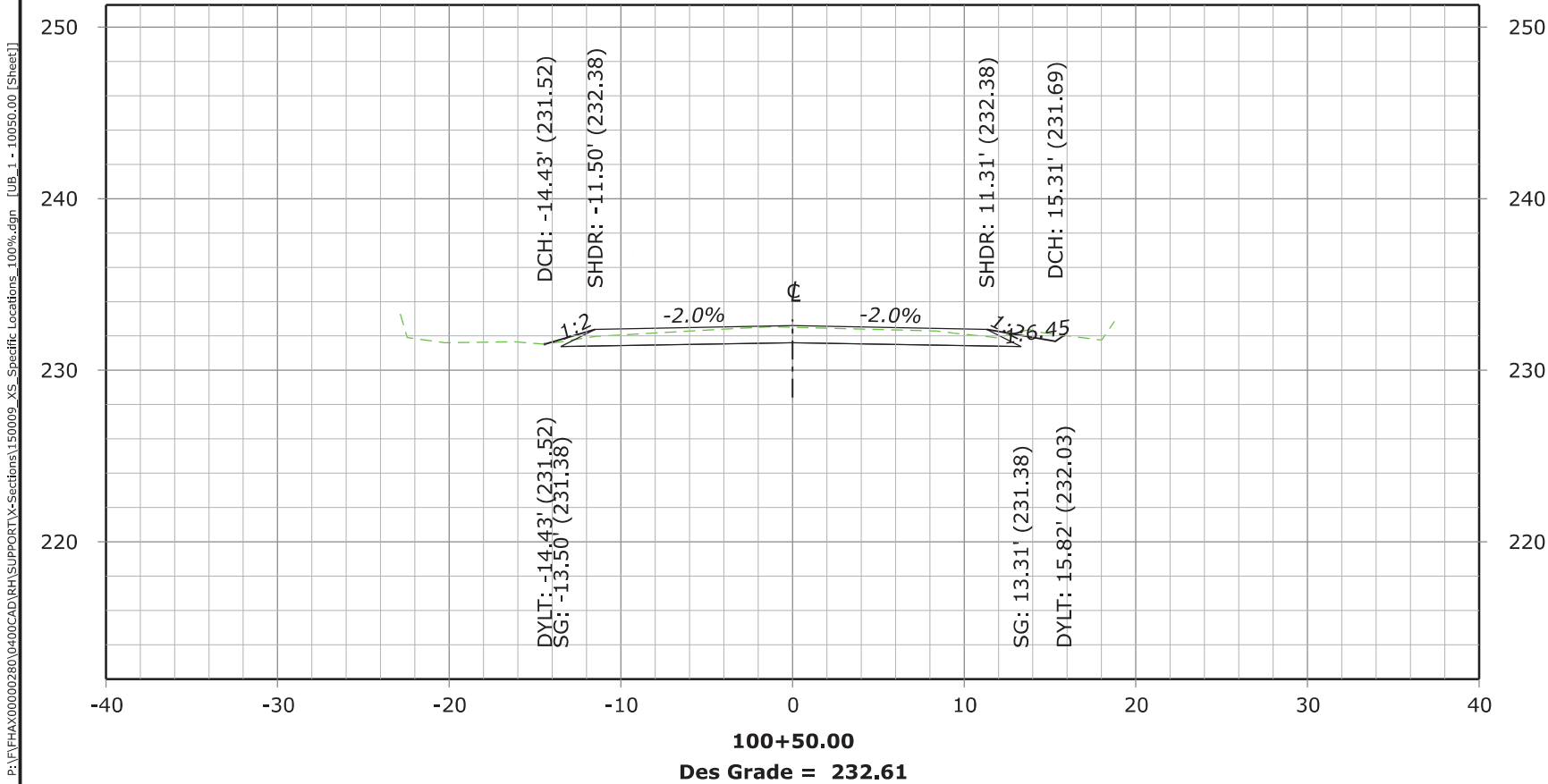
C:\OpenRoads Designer CE\Configuration\Organization-Civil\FLH - Survey Standards-WS10.9.DV\Drawings\Sheet Seeds\10 Scale XS Landscape.dgn [10 Scale XS Landscape [Sheet]]

18 February 2021 10:55 AM



FHWA, Office of Federal Lands Highway

X-SECTIONS "UB1"

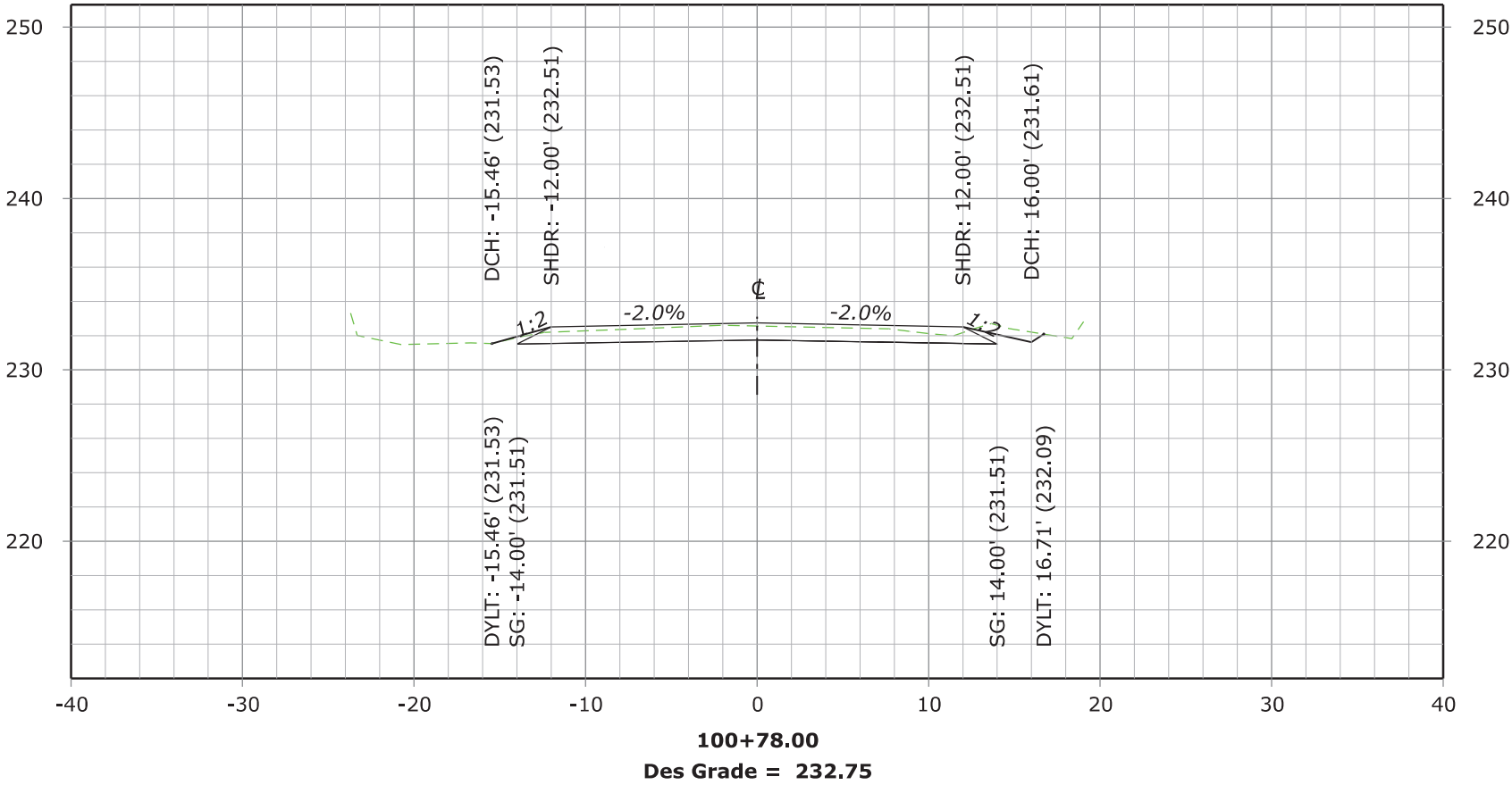


FHWA, Office of Federal Lands Highway

X-SECTIONS "UB1"

C:\OpenRoads Designer CE\Configuration\Organization-Civil\FLH - Survey Standards-VS10.9.0V\Drawings\Sheet Seeds\10 Scale XS Landscape.dgnlib [10 Scale XS Landscape [Sheet]]

18 February 2021 10:55 AM



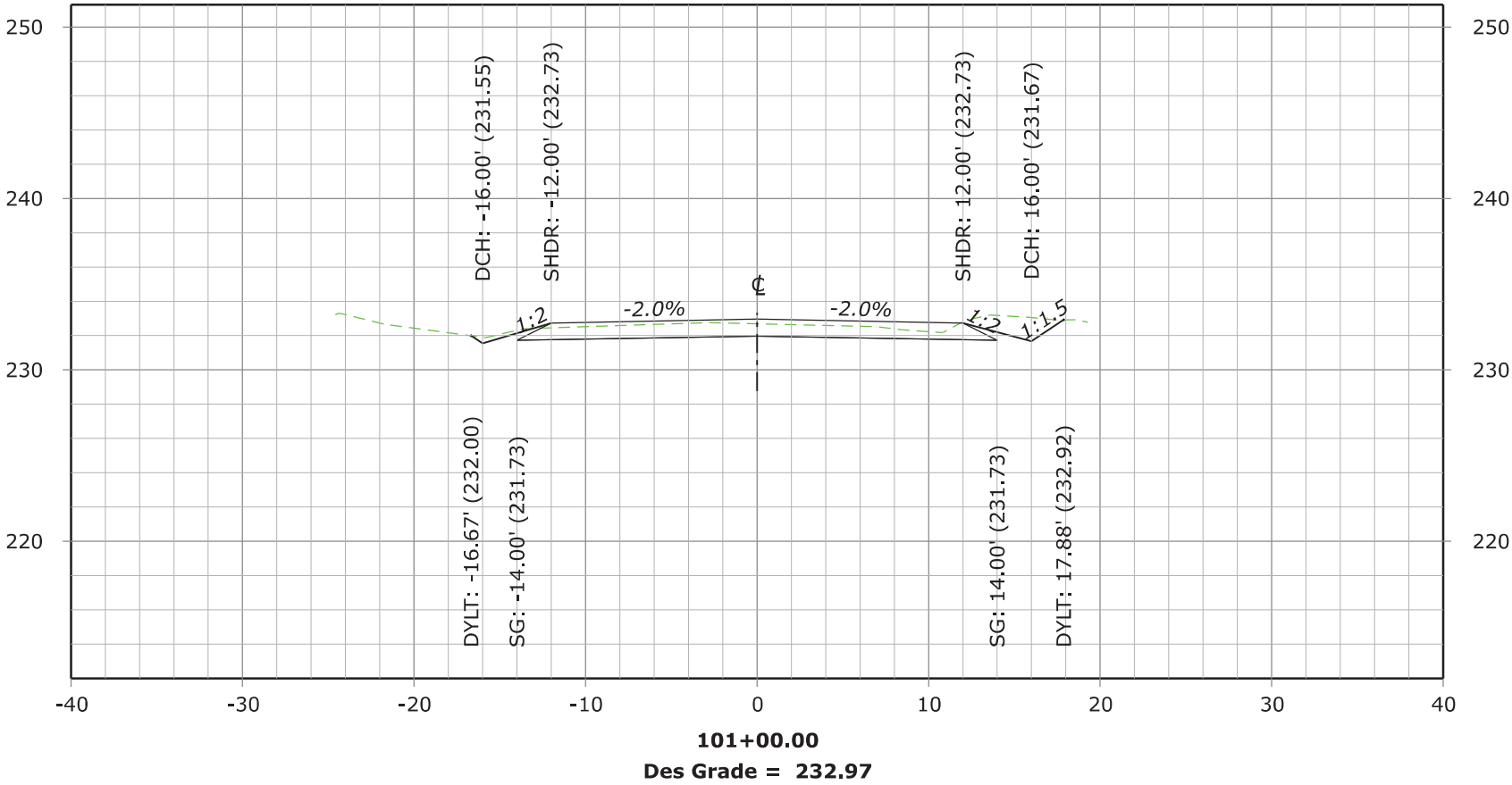
FHWA, Office of Federal Lands Highway

X-SECTIONS "UB1"

C:\OpenRoads Designer CE\Configuration\Organization-Civil\FLH - Survey Standards-WS10.9.0V\Drawings\Sheet Seeds\10 Scale XS Landscape.dgnlib [10 Scale XS Landscape [Sheet]]

18 February 2021 10:55 AM

STATE	PROJECT	SHEET NUMBER
WA	FLAP JEFFER 150009(1)	10



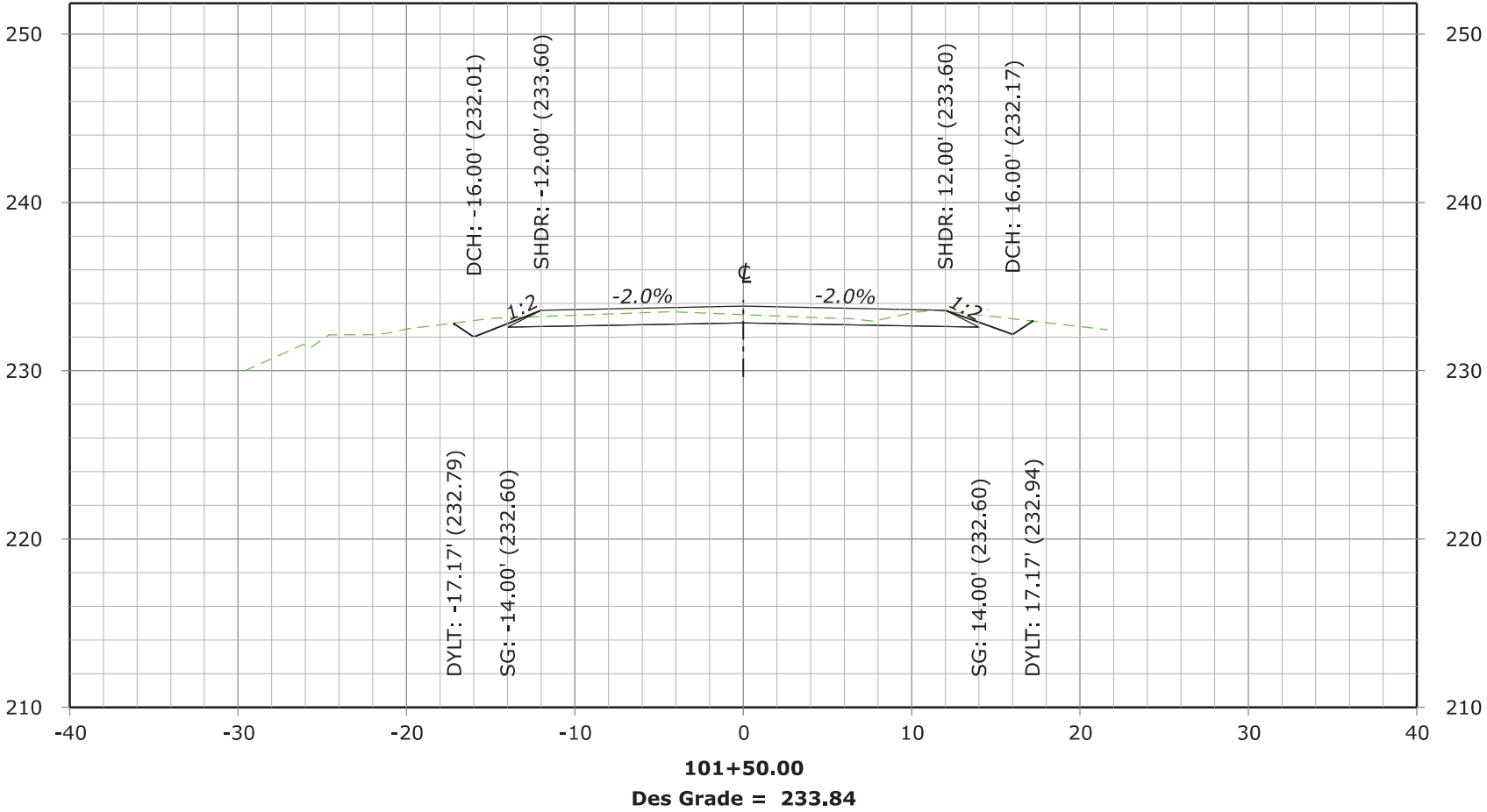
FHWA, Office of Federal Lands Highway

X-SECTIONS "UB1"

C:\OpenRoads Designer CE\Configuration\Organization-Civil\PLH - Survey Standards-VS10.9.0V\DrawLib\Sheet Seeds\10 Scale XS Landscape.dgnlib [10 Scale XS Landscape [Sheet]]

18 February 2021 10:55 AM

STATE	PROJECT	SHEET NUMBER
WA	FLAP JEFFER 150009(1)	11

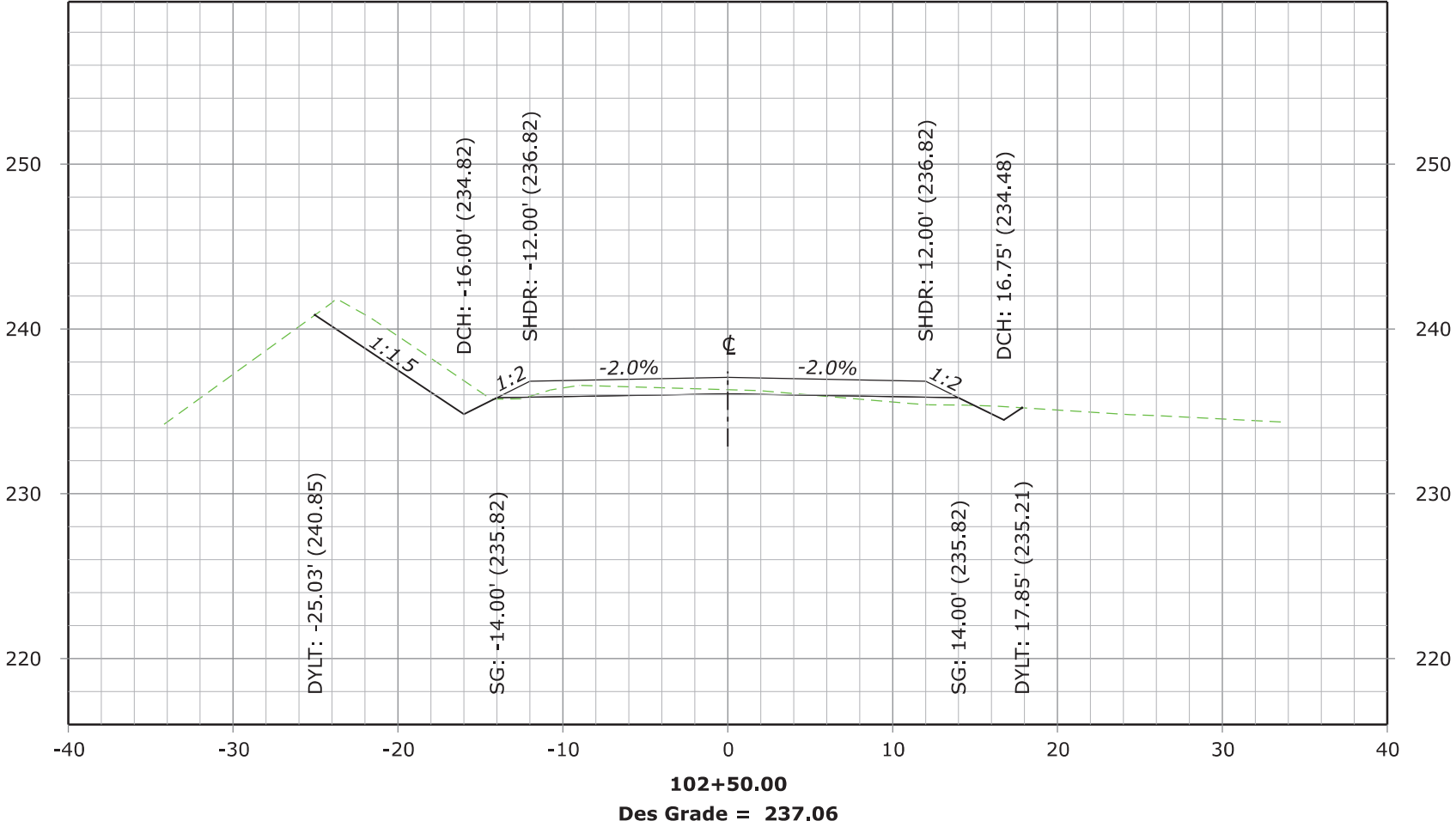


FHWA, Office of Federal Lands Highway

X-SECTIONS "UB1"

C:\OpenRoads Designer CE\Configuration\Organization\Civil\FLH_SurvFit_Standards\WS10.9.0V\Drawlib\Sheet Seeds\10 Scale XS Landscape.dgnlib [10 Scale XS Landscape [Sheet]]

18 February 2021 10:55 AM

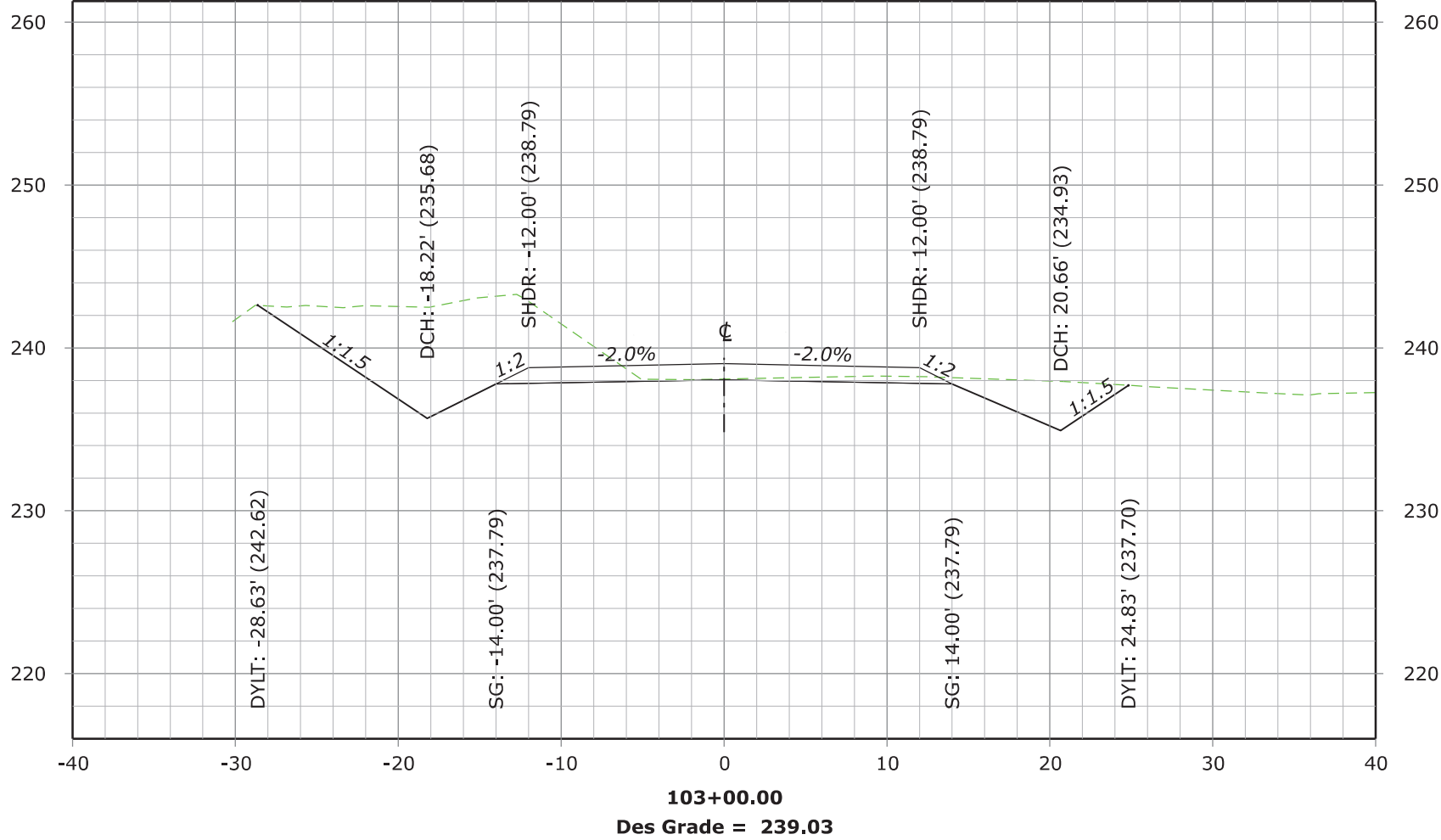


FHWA, Office of Federal Lands Highway

X-SECTIONS "UB1"

P:\FHFA\X00000280\0400CAD\RH\CHLK8RD\RTWU\150009_XS_Specific Locations 95%.dgn [UB_1 - 10300.00 'Sheet']

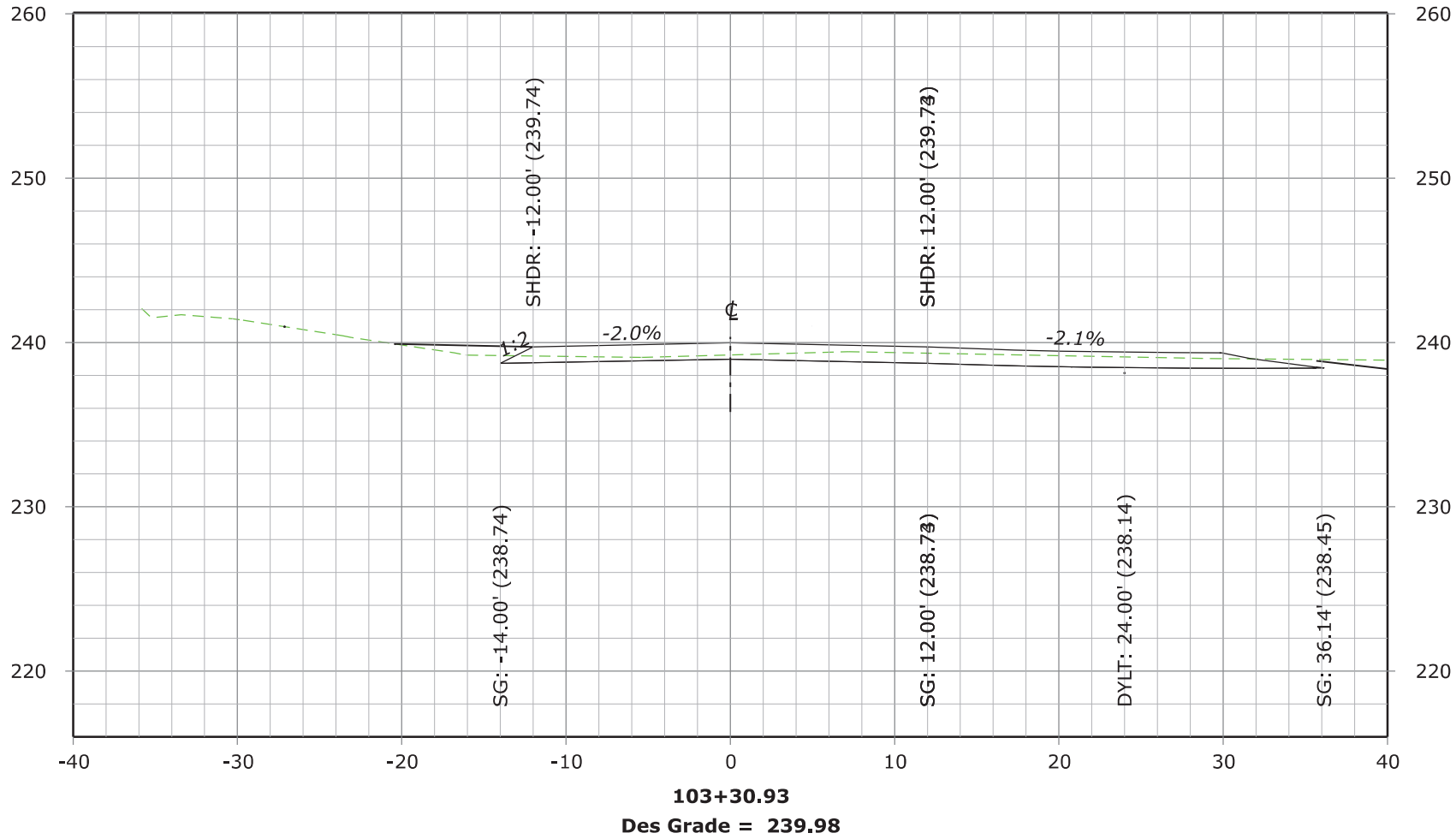
18 November 2022 12:16 PM



FHWA, Office of Federal Lands Highway

X-SECTIONS "UB1"

P:\FHFA\X00000280\040DCAD\RH\SUPPORT\X-Sections\150009 XS Specific Locations_100%.dgn [UB_1 - 10330.93 [Sheet]]

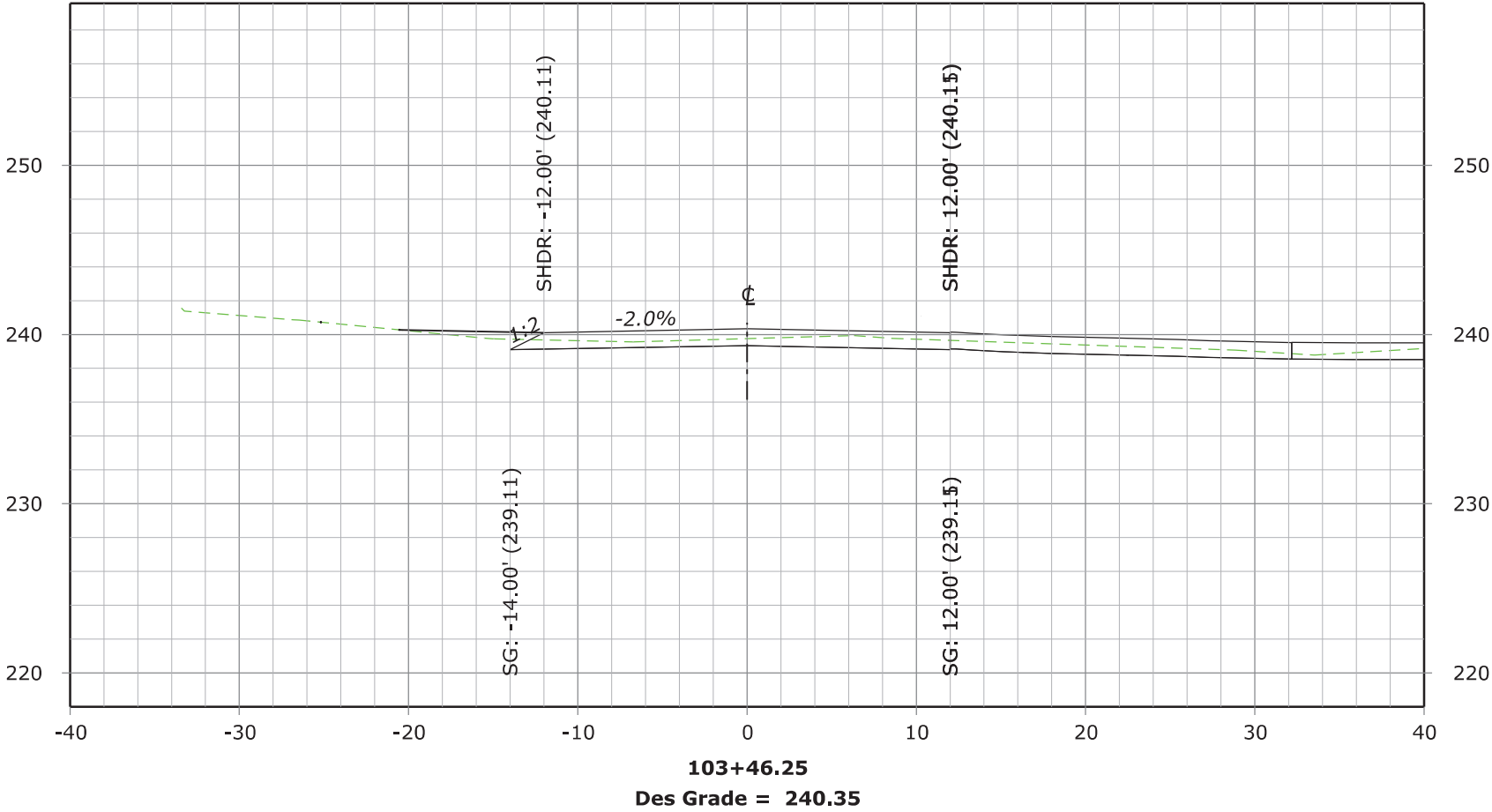


FHWA, Office of Federal Lands Highway

X-SECTIONS "UB1"

C:\OpenRoads Designer CE\Configuration\Organization-Civil\PLH - Survey Standards-VS10.9.0V\Drawings\Sheet Seeds\10 Scale XS Landscape.dgnlib [10 Scale XS Landscape [Sheet]]

18 February 2021 10:55 AM

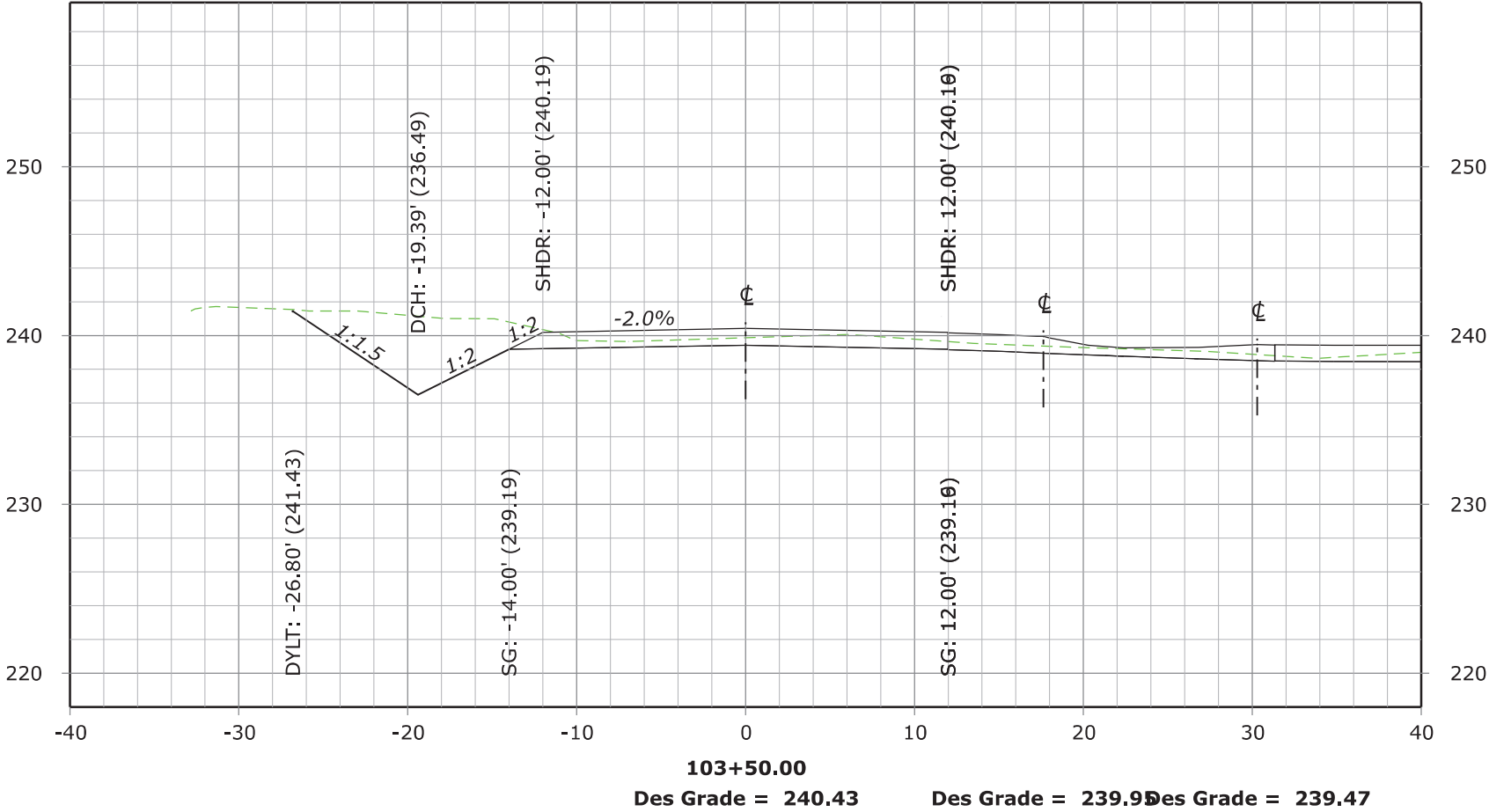


FHWA, Office of Federal Lands Highway

X-SECTIONS "UB1"

C:\OpenRoads Designer CE\Configuration\Organization-Civil\FLH_SurvFit_Standards-VS10.9.0V\DrawLib\Sheet Seeds\10 Scale XS Landscape.dgnlib [10 Scale XS Landscape [Sheet]]

18 February 2021 10:55 AM

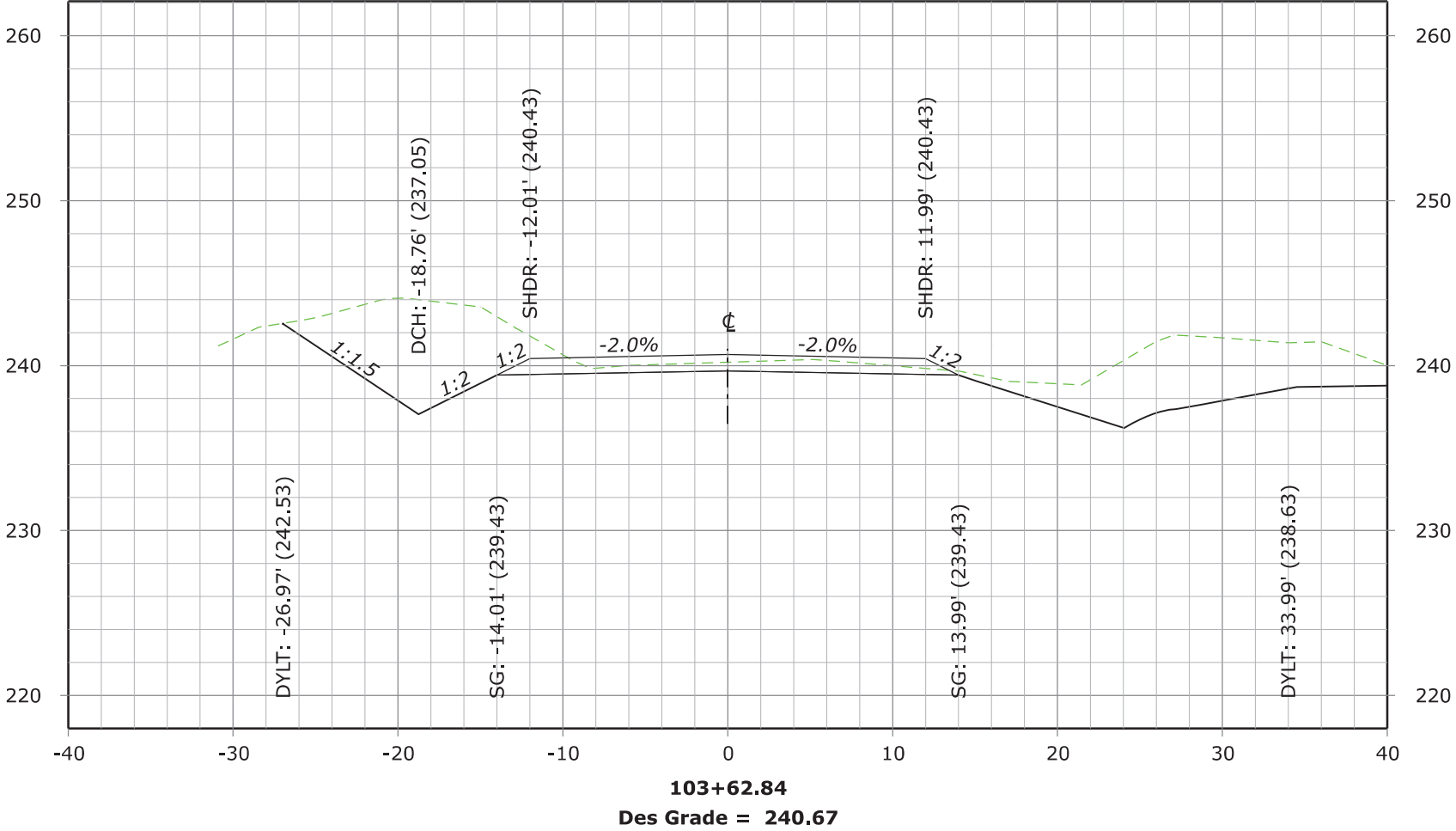


FHWA, Office of Federal Lands Highway

X-SECTIONS "UB1"

C:\OpenRoads Designer CE\Configuration\Organization\Civil\FLH_SurvFit_Standards-VS10.9.0V\Drawlib\Sheet Seeds\10 Scale XS Landscape.dgnlib [10 Scale XS Landscape [Sheet]]

18 February 2021 10:55 AM

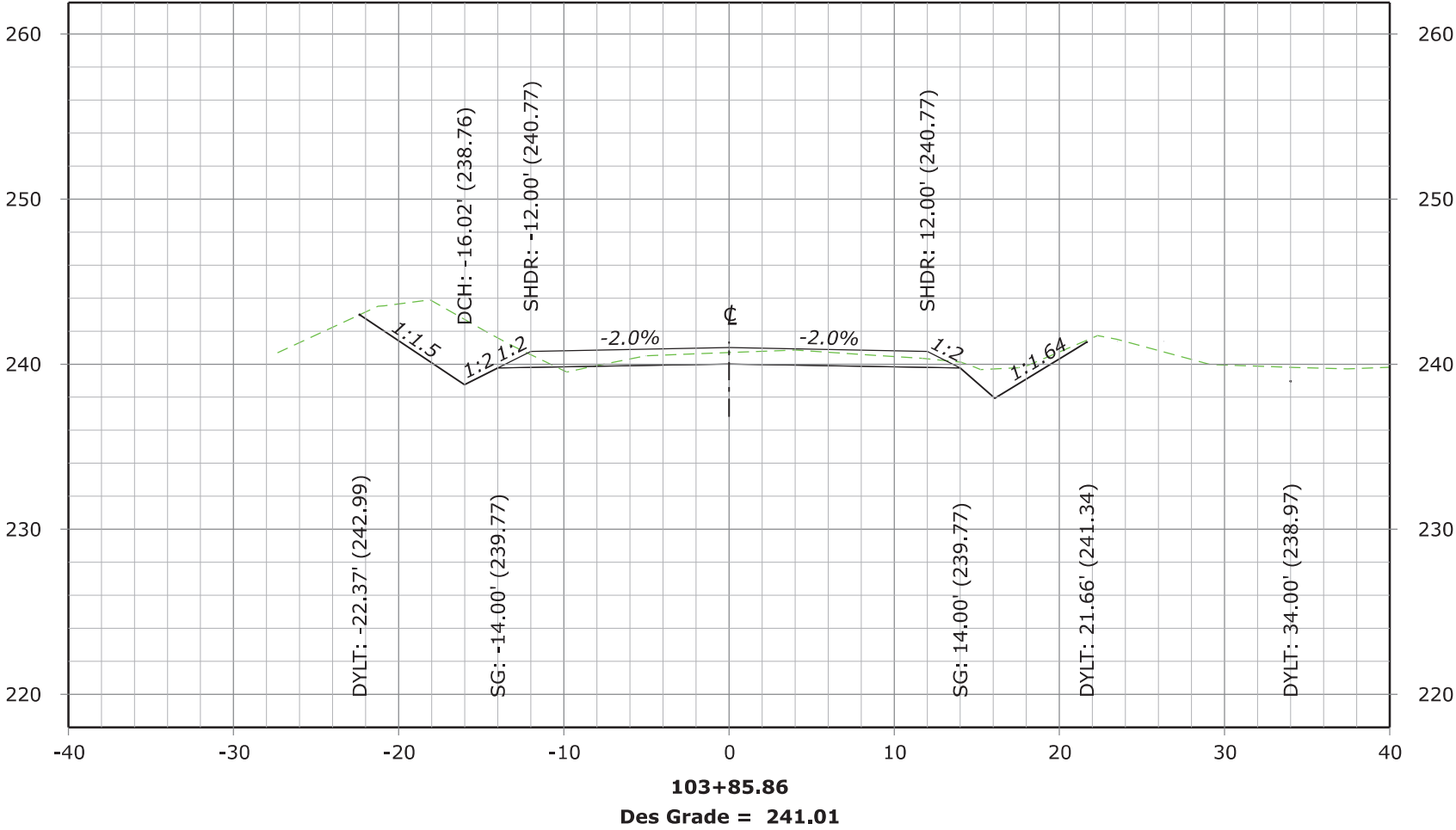


FHWA, Office of Federal Lands Highway

X-SECTIONS "UB1"

C:\OpenRoads Designer CE\Configuration\Organization\Civil\FLH_SurvFit_Standards-VS10.9.0V\DrawLib\Sheet Seeds\10 Scale XS Landscape.dgnlib [10 Scale XS Landscape [Sheet]]

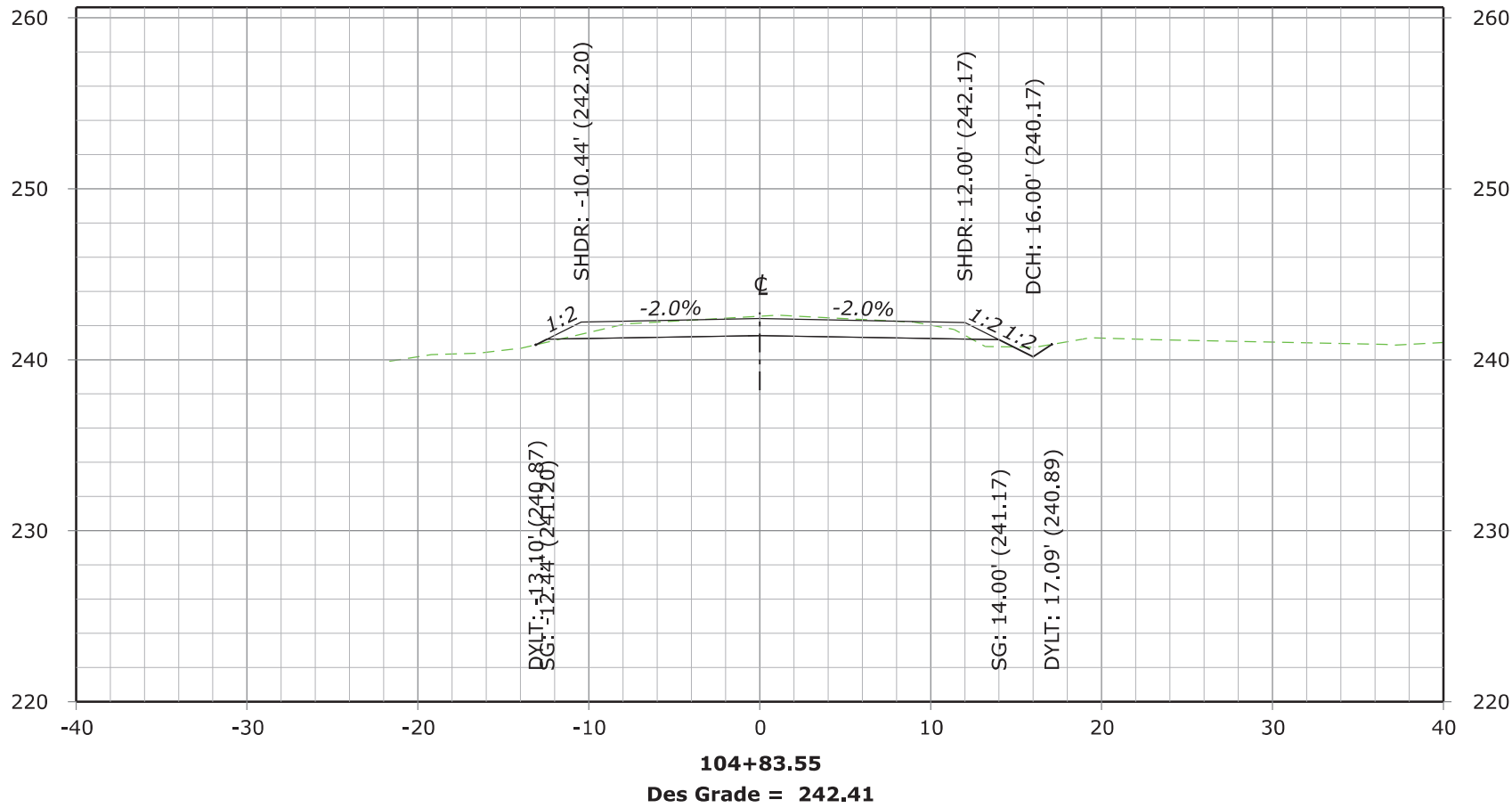
18 February 2021 10:55 AM



FHWA, Office of Federal Lands Highway

X-SECTIONS "UB1"

C:\OpenRoads Designer CE\Configuration\Organization-Civil\PLH - Survey Standards-VS10.9.0V\Drawings\Sheet Seeds\10 Scale XS Landscape.dgn [10 Scale XS Landscape [Sheet]] 18 February 2021 10:55 AM

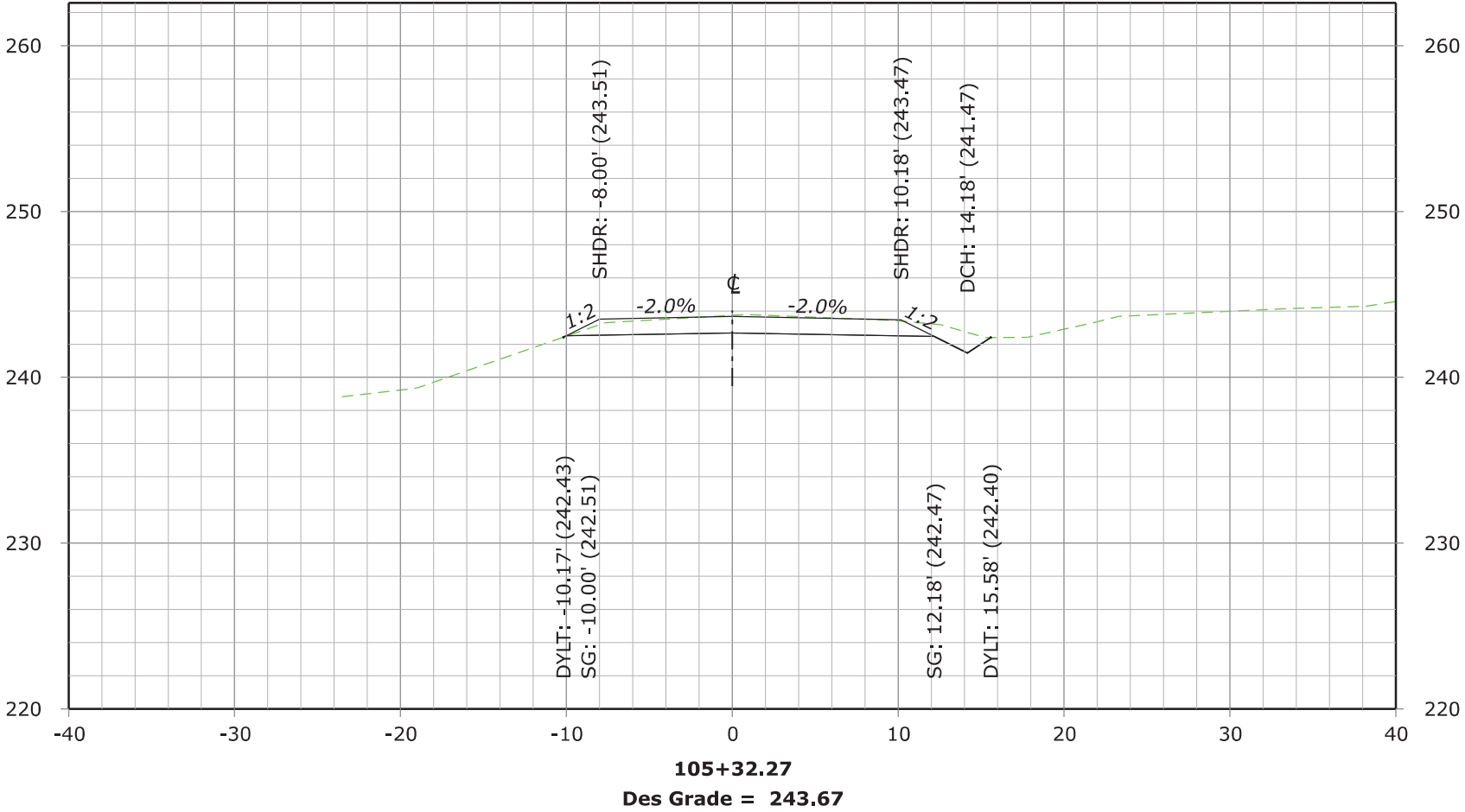


FHWA, Office of Federal Lands Highway

X-SECTIONS "UB1"

P:\FHWA\X00000280\040DCAD\RH\SUPPORT\X-Sections\150009_XS_Specific_Locations_100%.dgn [UB_1 - 10532.27-1 [Sheet]]

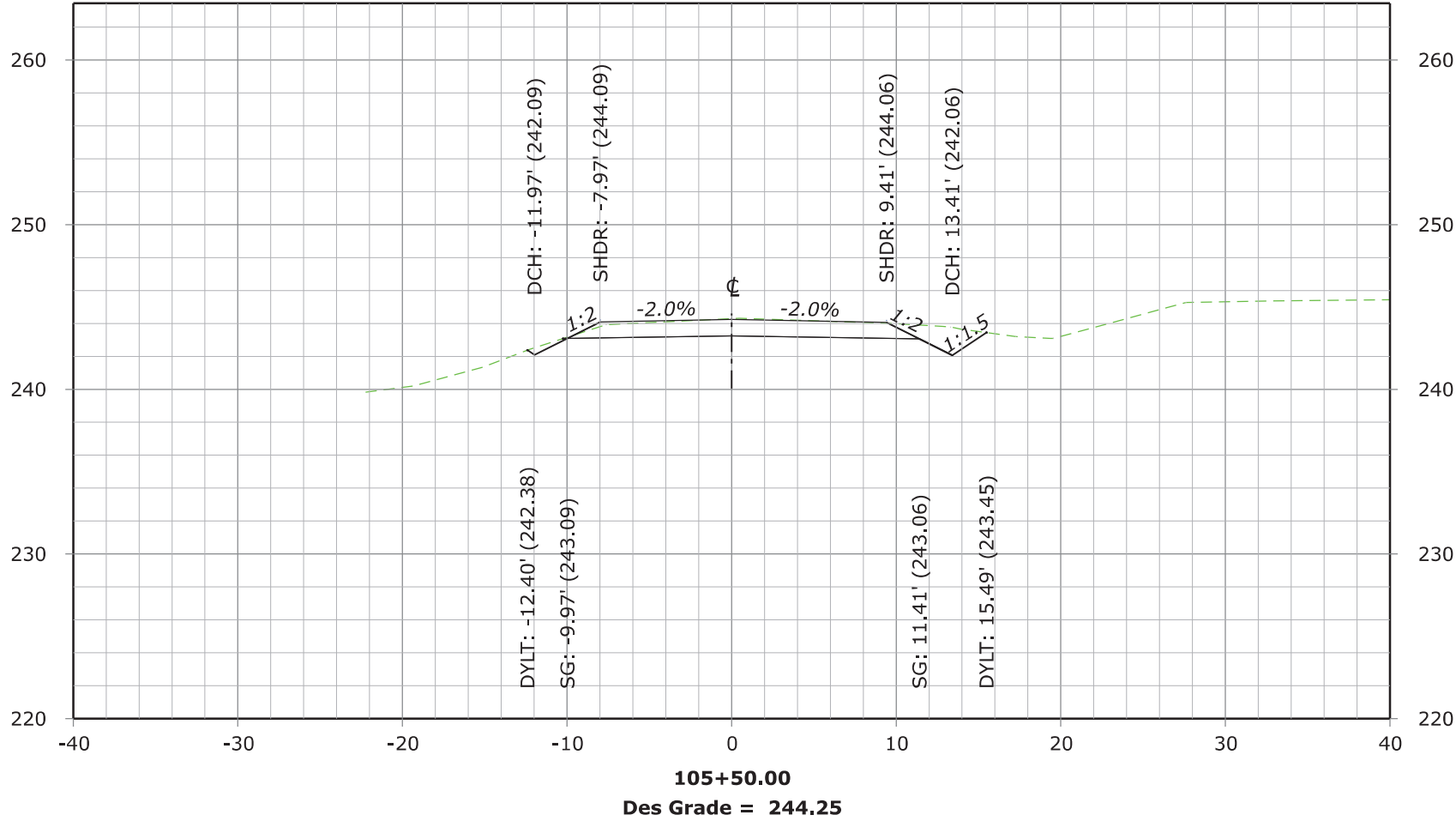
16 January 2023 3:07 PM



FHWA, Office of Federal Lands Highway

X-SECTIONS "UB1"

P:\FHFA\X00000280\040DCAD\RH\SUPPORT\X-Sections\150009 XS Specific Locations 100%.dgn [UB_1 - 10550.00 [Sheet]]
12 January 2023 10:44 AM

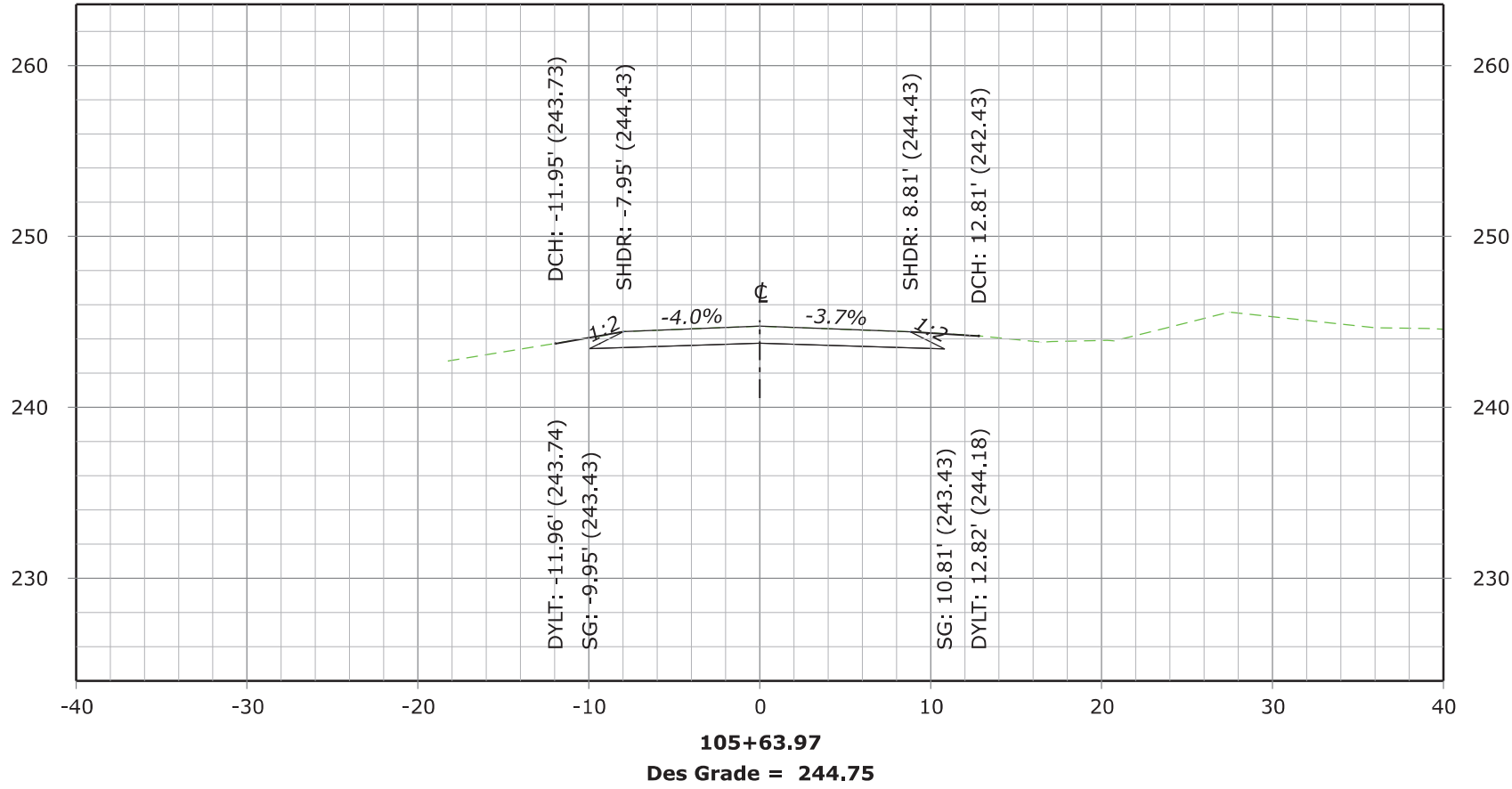


FHWA, Office of Federal Lands Highway

X-SECTIONS "UB1"

P:\FHAX\00000280\040DCAD\RH\SUPPORT\X-Sections\150009 XS Specific Locations_100%.dgn [UB_1 - 10563.97-1 [Sheet]]

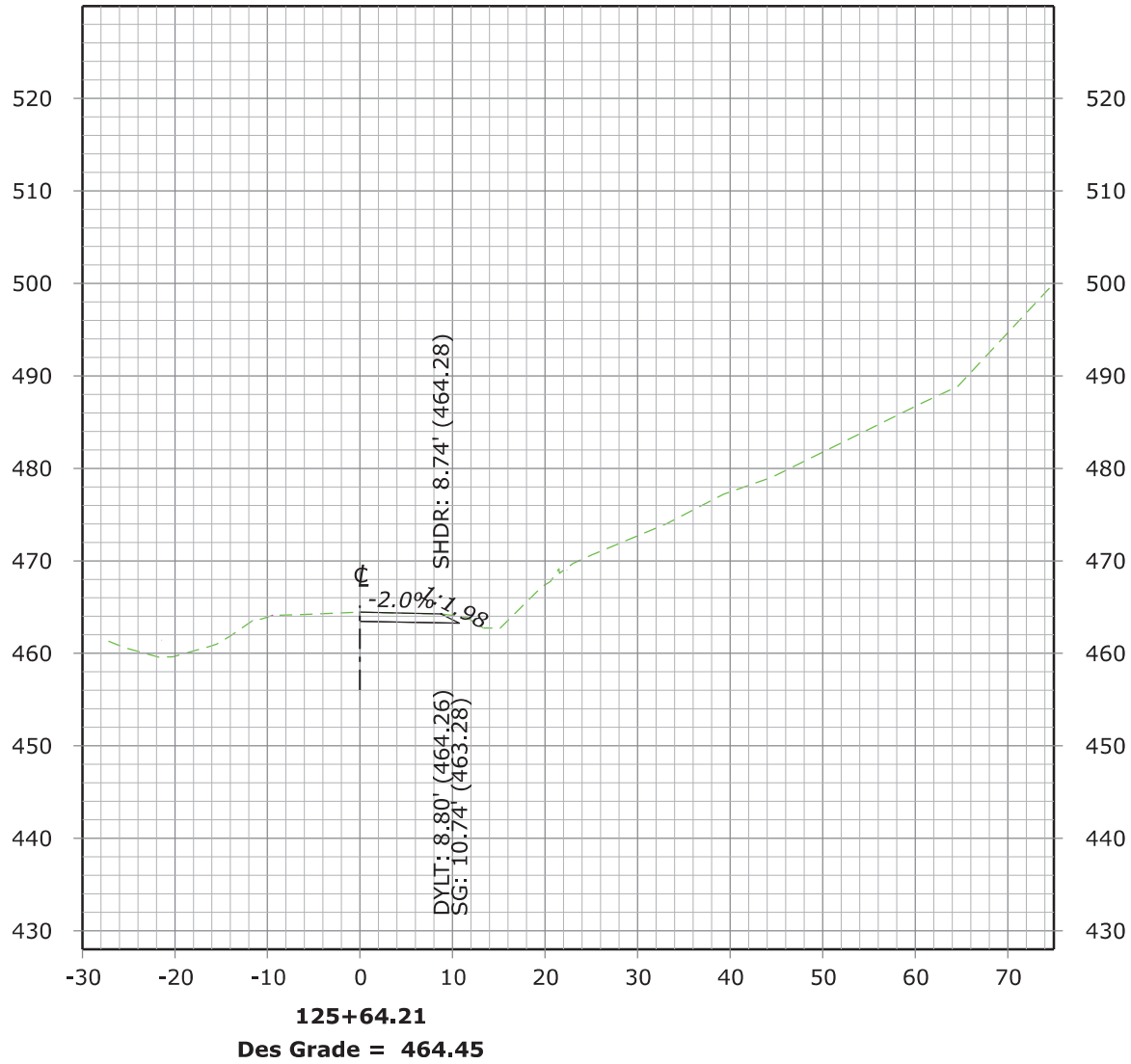
12 January 2023 3:24 PM



FHWA, Office of Federal Lands Highway

X-SECTIONS "UB1"

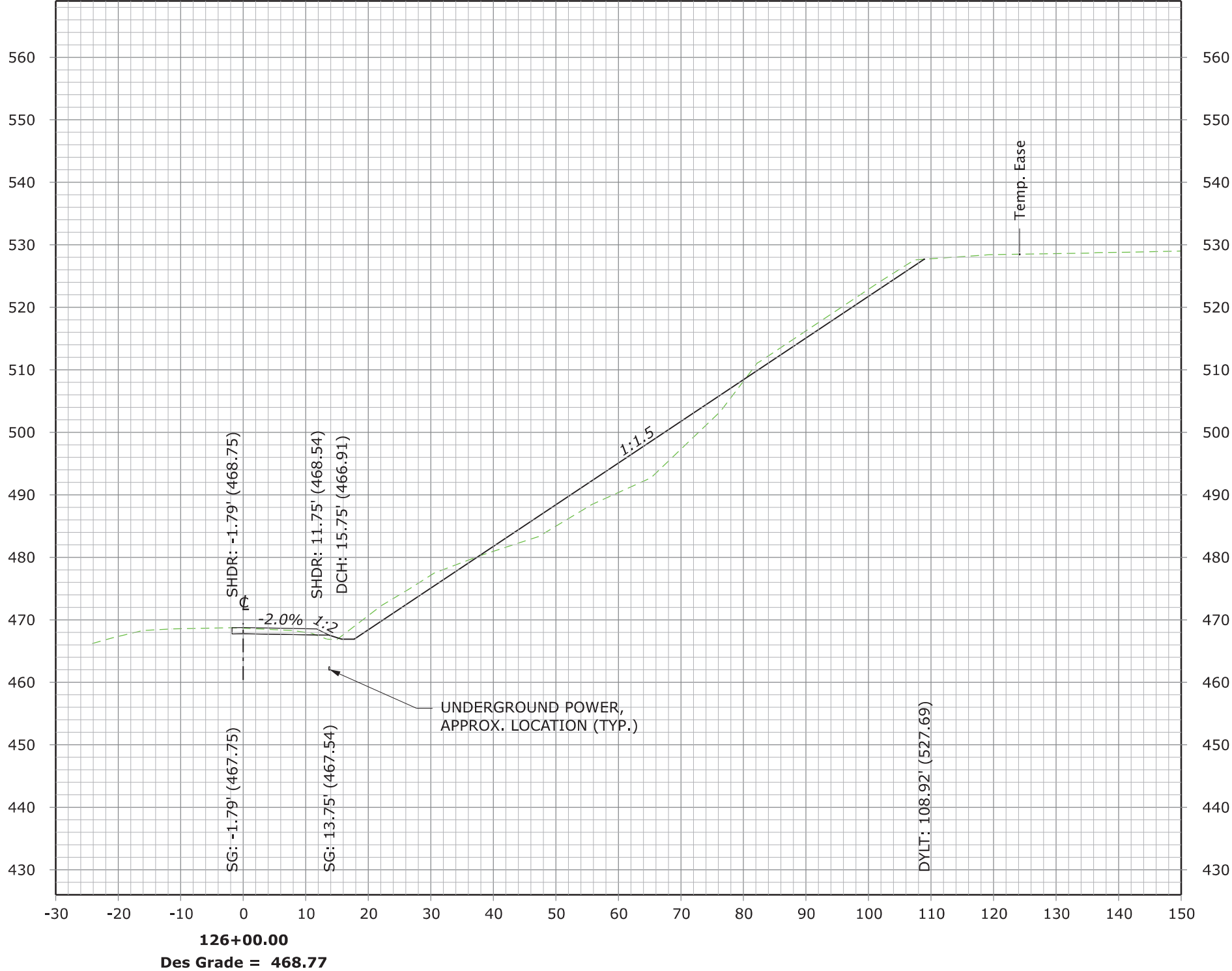
P:\FHFA\X00000280\040DCAD\RH\SUPPORT\X-Sections\150009 XS Specific Locations_100%.dgn [UB_2 - 12564.21 [Sheet]] 17 January 2023 10:39 AM



FHWA, Office of Federal Lands Highway

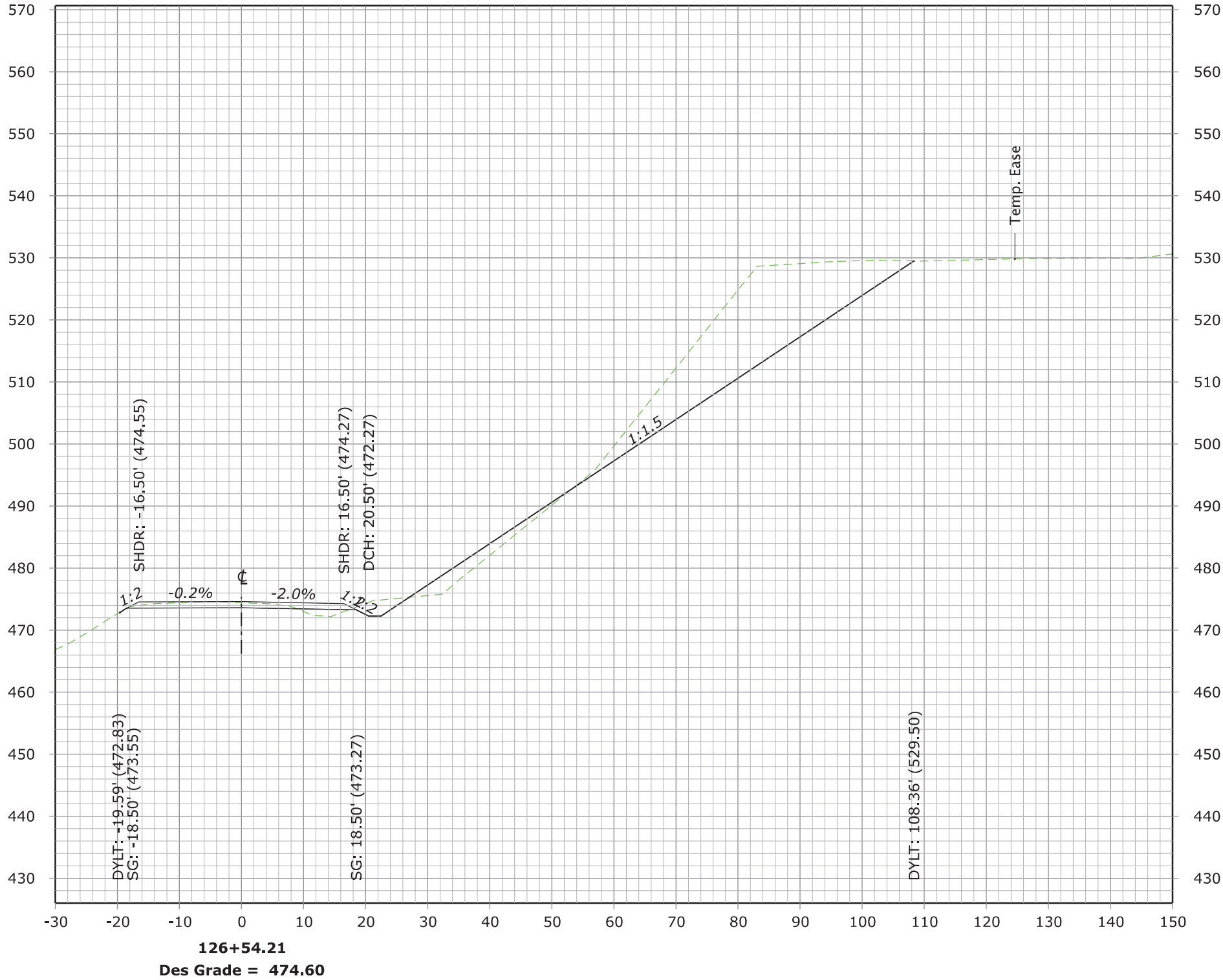
X-SECTIONS "UB1"

P:\FHFA\X00000280\040DCAD\RH\SUPPORT\X-Sections\150009 XS Specific Locations_100%.dgn [UB_2 - 12600.00 [Sheet]] 17 January 2023 9:59 AM



P:\FHWA\X00000280\040DCAD\RH\SUPPORT\X-Sections\150009 XS Specific Locations_100%.dgn [UB_2 - 126+54.21 [Sheet]]

17 January 2023 10:36 AM

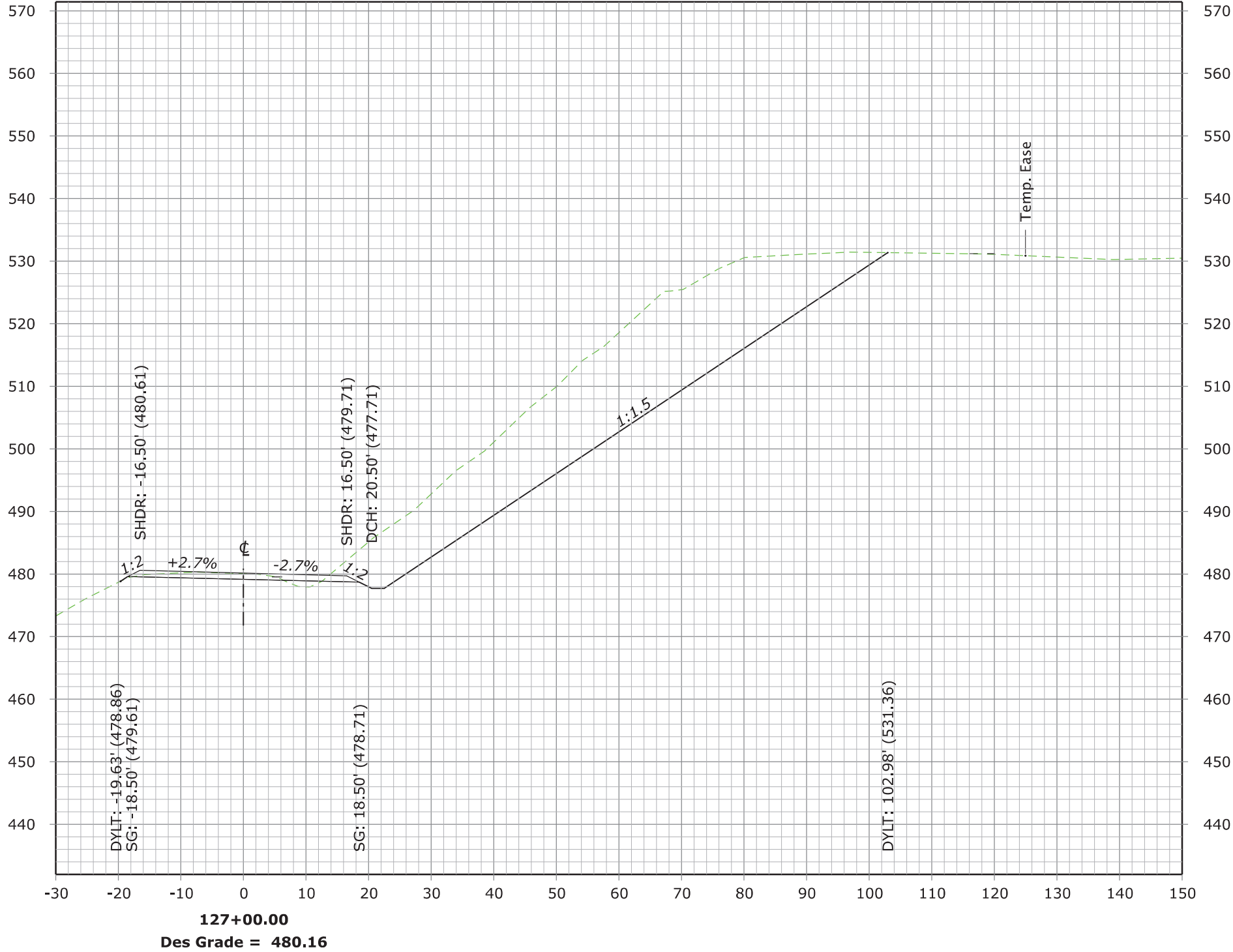


FHWA, Office of Federal Lands Highway

X-SECTIONS "UB1"

P:\FHFA\X0000280\040DCAD\RH\SUPPORT\X-Sections\150009 XS Specific Locations_100%.dgn [UB_2 - 12700.00 [Sheet]]

16 January 2023 3:40 PM

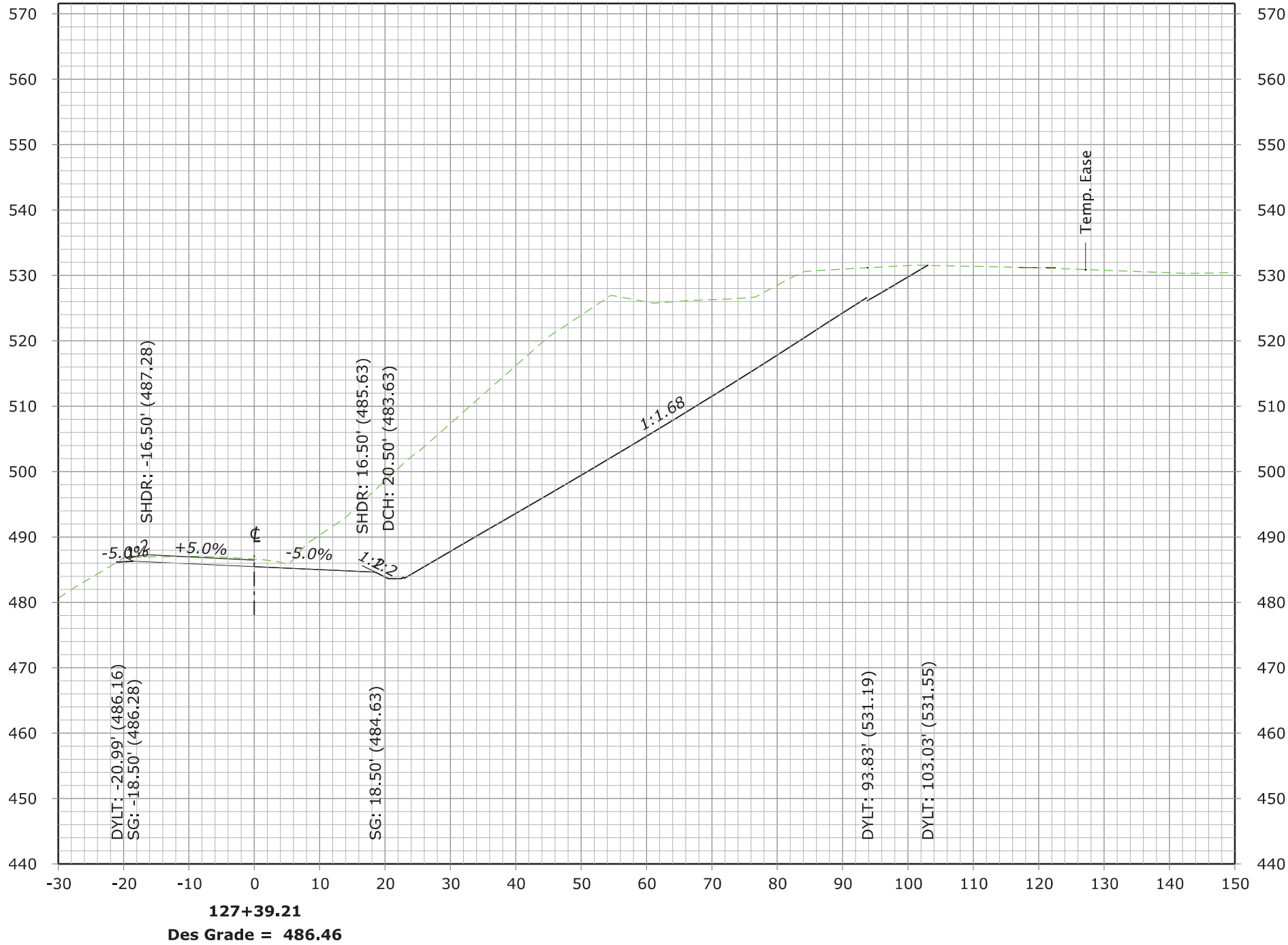


FHWA, Office of Federal Lands Highway

X-SECTIONS "UB1"

P:\FH\AX00000280\040DCAD\RH\SUPPORT\X-Sections\150009 XS Specific Locations_100%.dgn [UB_2 - 12739.21 [Sheet]]

17 January 2023 10:39 AM

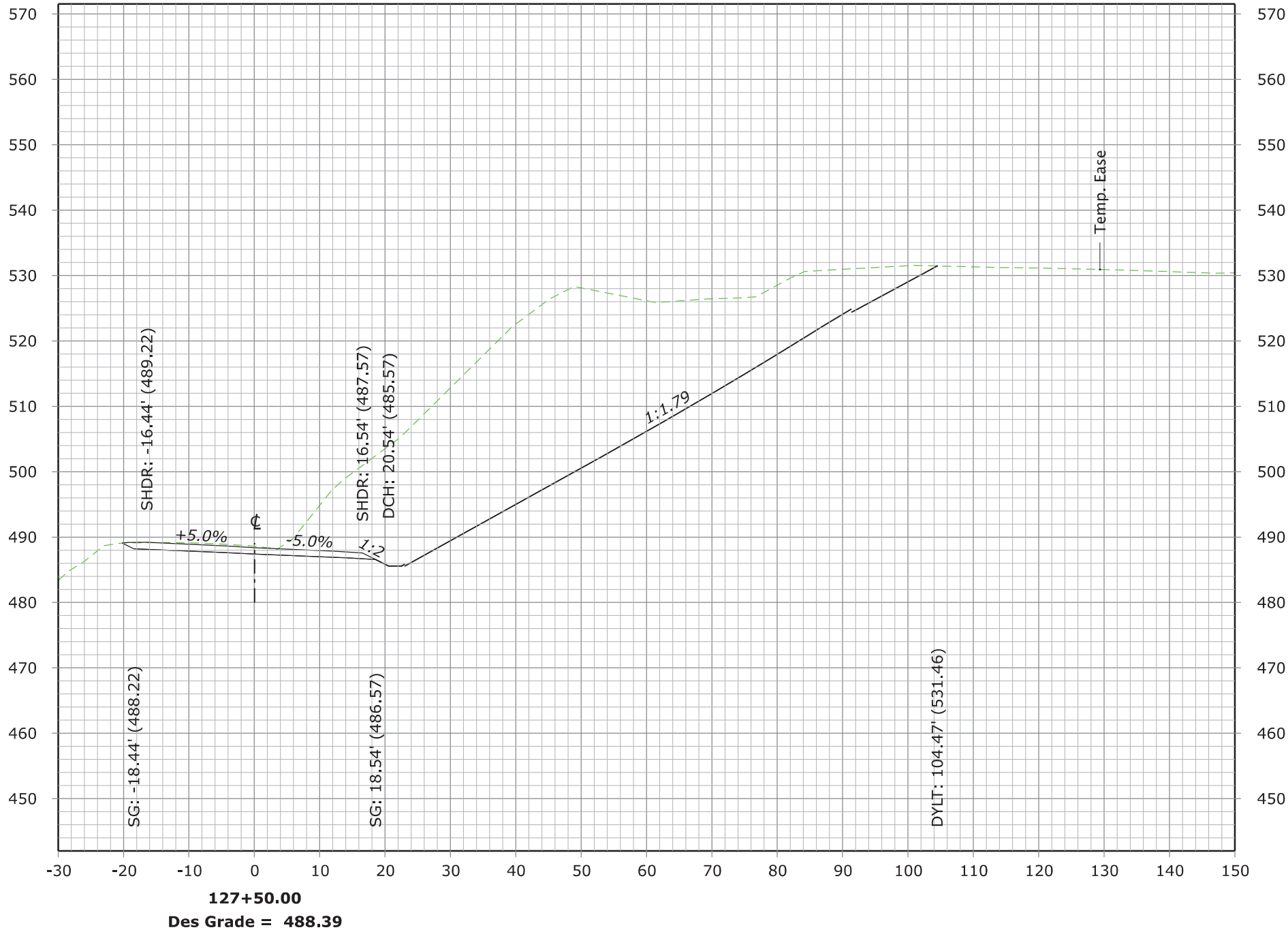


FHWA, Office of Federal Lands Highway

X-SECTIONS "UB1"

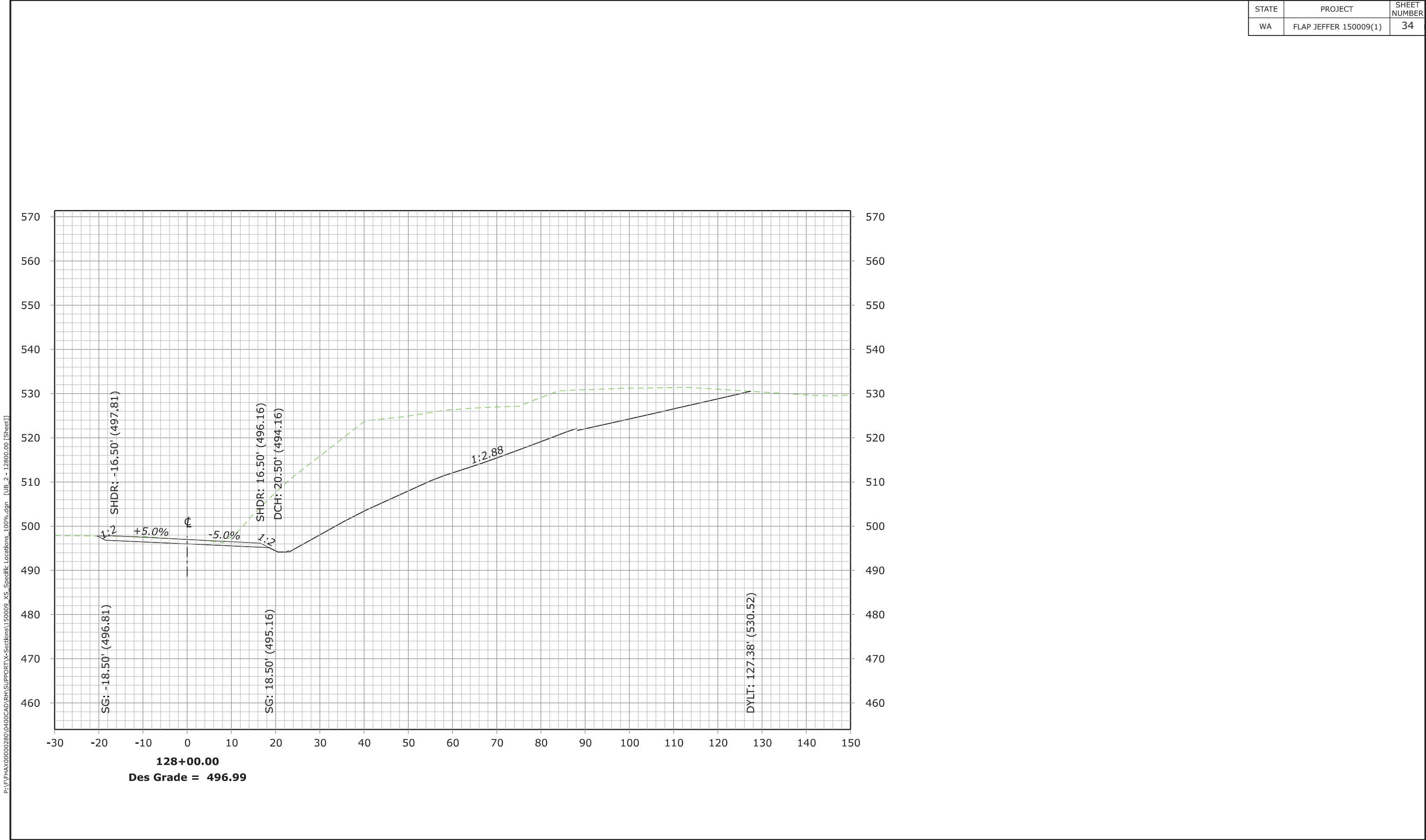
P:\FHWA\X00000280\040DCAD\RH\SUPPORT\X-Sections\150009_XS_Specific_Locations_100%.dgn [UB_2 - 12750.00 [Sheet]]

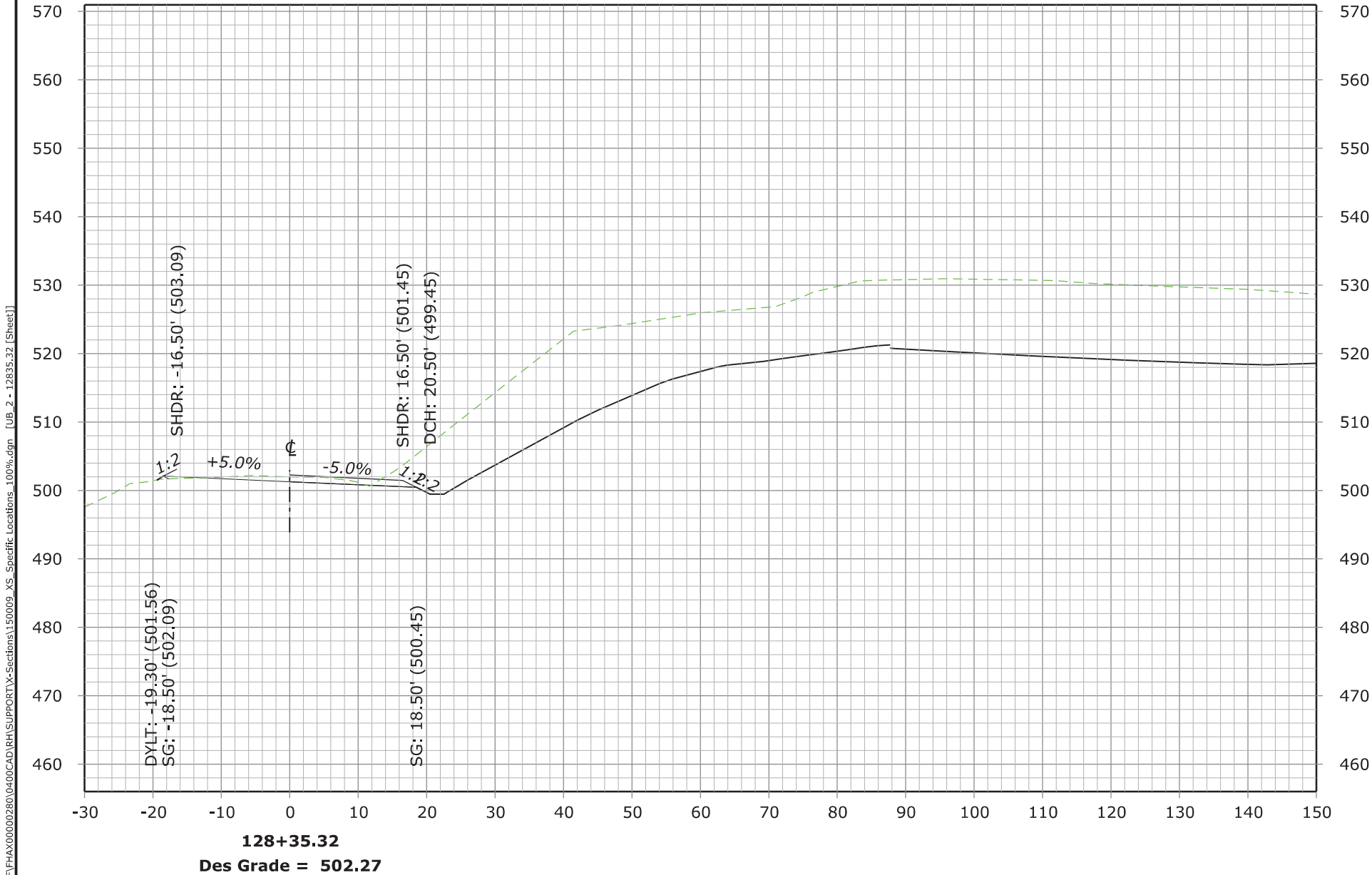
16 January 2023 3:41 PM



FHWA, Office of Federal Lands Highway

X-SECTIONS "UB1"



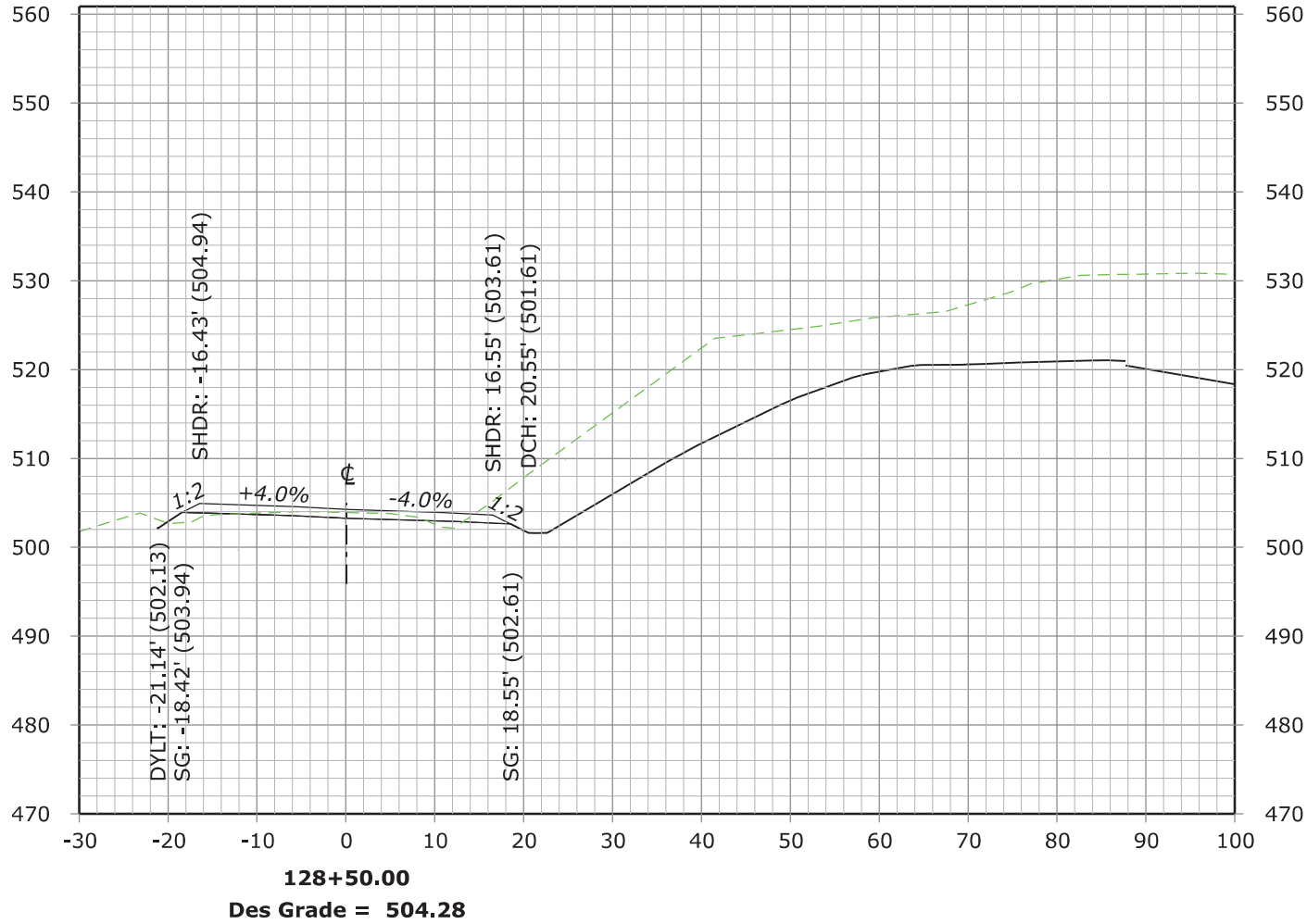


FHWA, Office of Federal Lands Highway

X-SECTIONS "UB1"

P:\FHFA\X00000280\040DCAD\RH\SUPPORT\X-Sections\150009 XS Specific Locations_100%.dgn [UB_2 - 12850.00 [Sheet]]

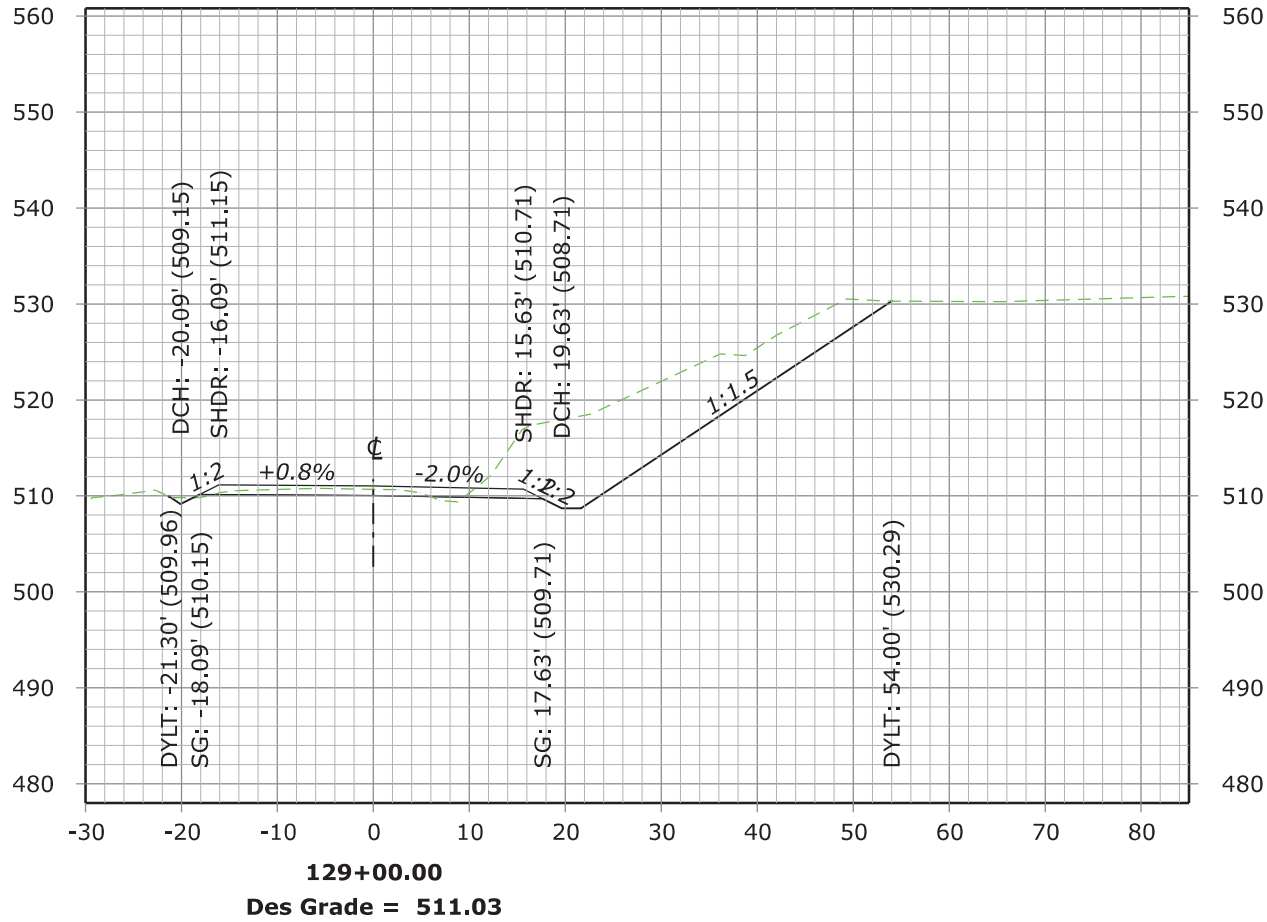
16 January 2023 6:03 PM



FHWA, Office of Federal Lands Highway

X-SECTIONS "UB1"

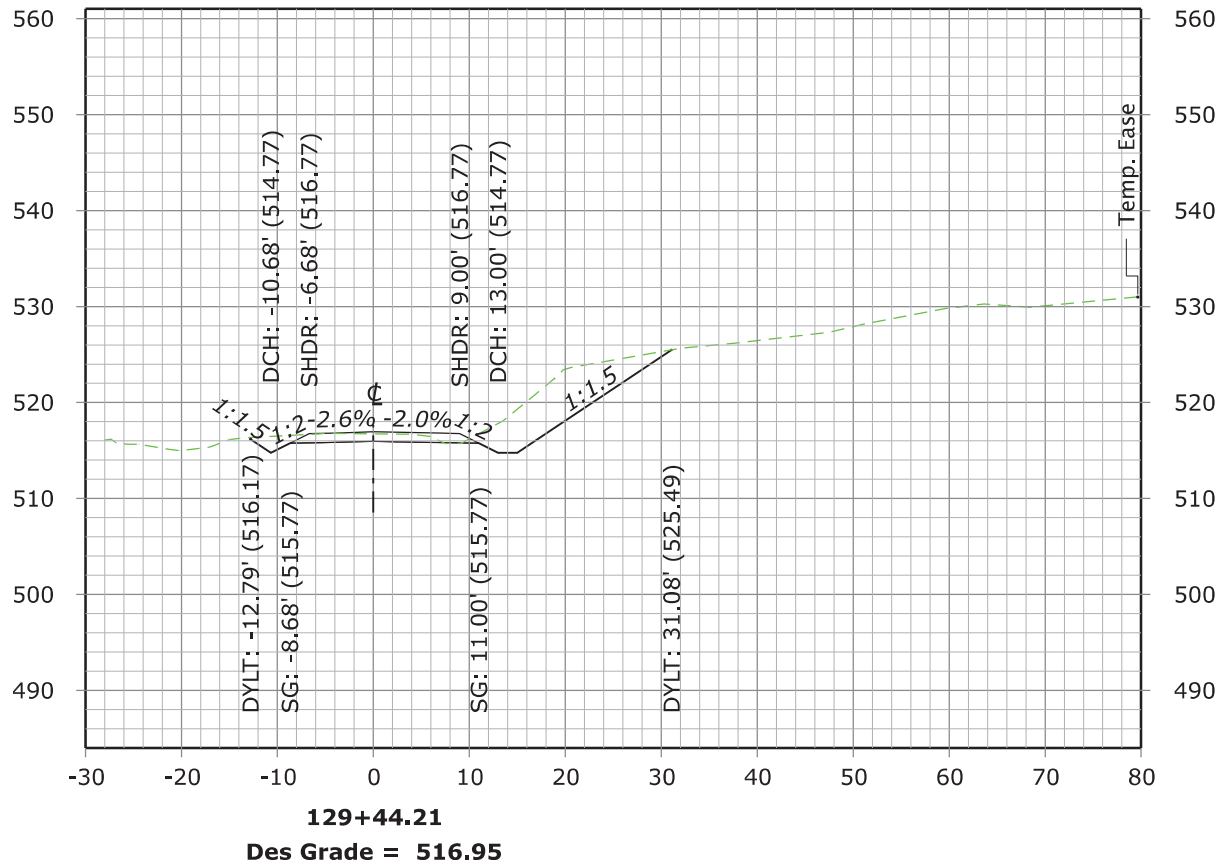
P:\FHFA\X00000280\040DCAD\RH\SUPPORT\X-Sections\150009 XS Specific Locations_100%.dgn [UB_2 - 12900.00 [Sheet]] 17 January 2023 11:17 AM



FHWA, Office of Federal Lands Highway

X-SECTIONS "UB1"

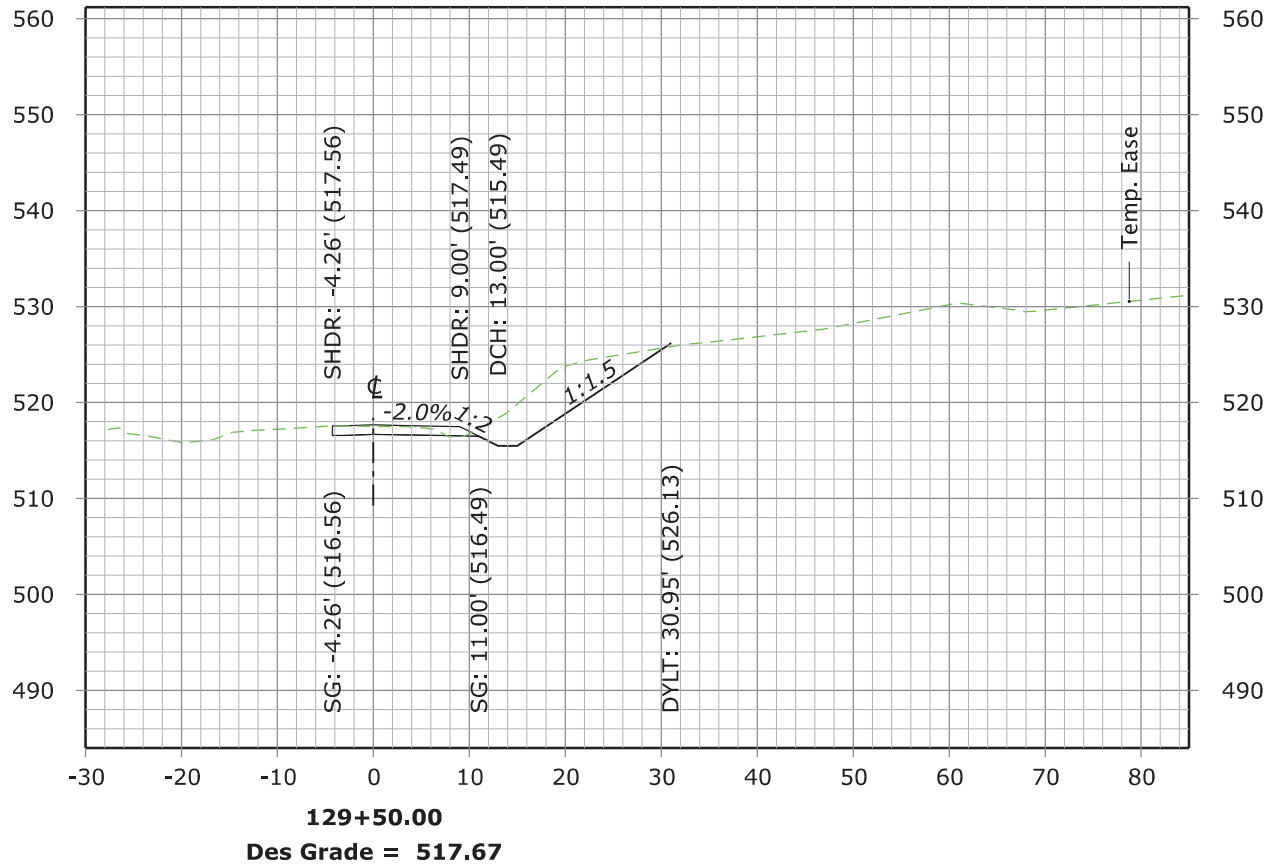
P:\FHFA\X00000280\040DCAD\RH\SUPPORT\X-Sections\150009 XS Specific Locations_100%.dgn [UB_2 - 12944.21 [Sheet]] 17 January 2023 10:49 AM



FHWA, Office of Federal Lands Highway

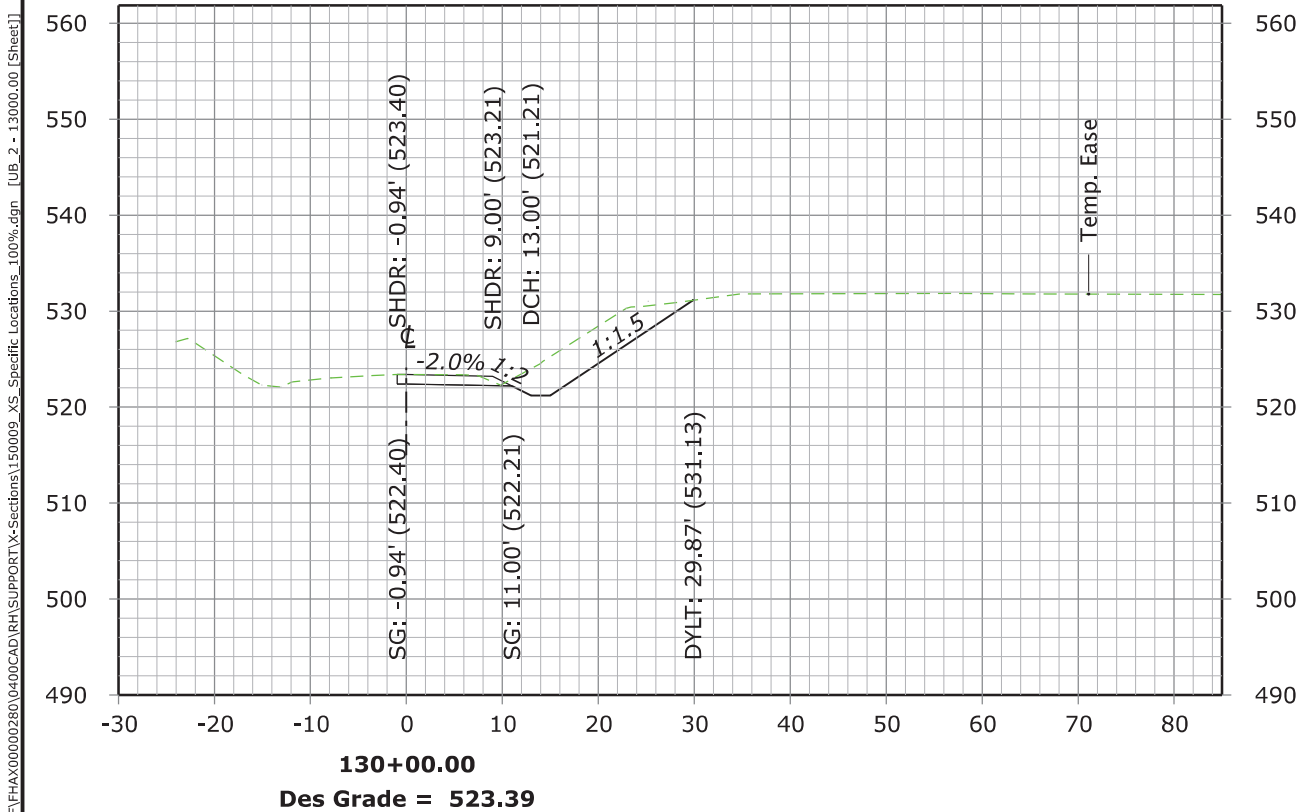
X-SECTIONS "UB1"

P:\FHFA\X00000280\040DCAD\RH\SUPPORT\X-Sections\150009 XS Specific Locations_100%.dgn [UB_2 - 12950.00 [Sheet]] 17 January 2023 11:18 AM



FHWA, Office of Federal Lands Highway

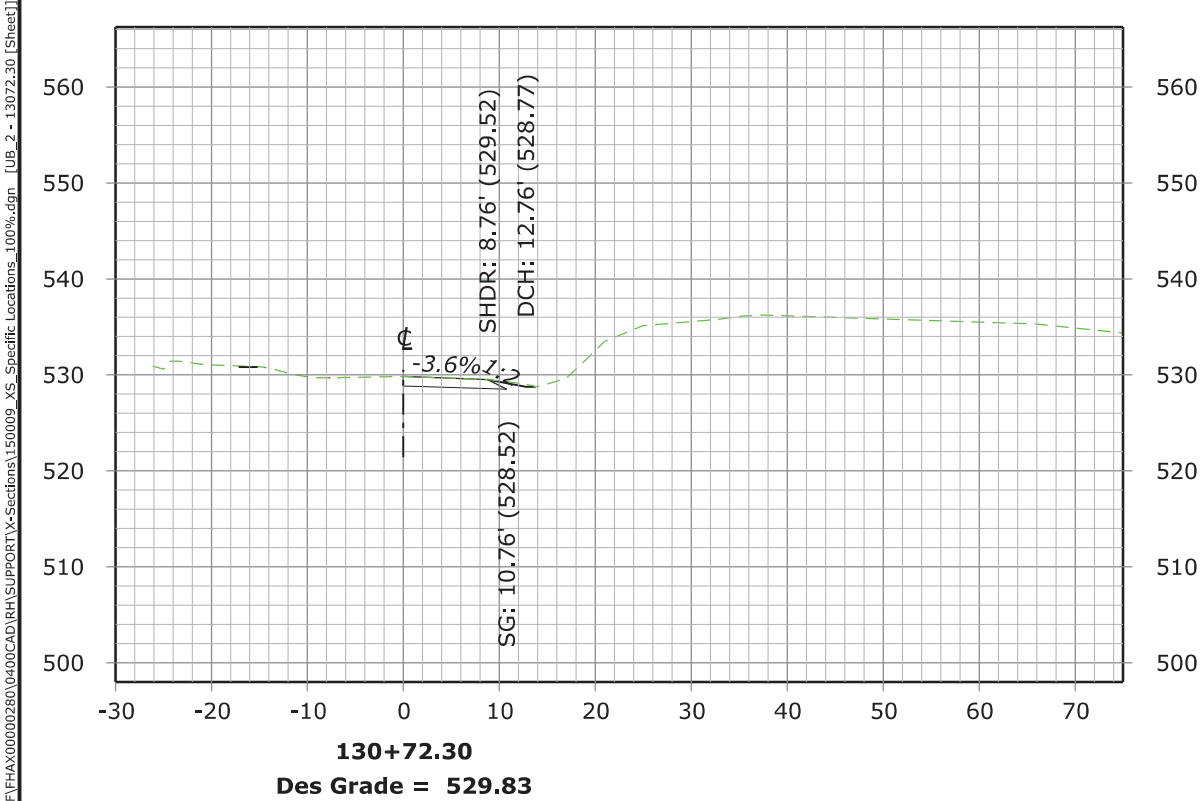
X-SECTIONS "UB1"



FHWA, Office of Federal Lands Highway

X-SECTIONS "UB1"

STATE	PROJECT	SHEET NUMBER
WA	FLAP JEFFER 150009(1)	43



FHWA, Office of Federal Lands Highway

X-SECTIONS "UB1"