

Item	Description	Area Quantity
XX01	Level 1 Mowing < 3" Height	405
B1/B69	Project Office, Maintenance Compound & Roadway	12.5
B1	Dam West Recreation Area & Radio tower	12.5
B2	Marina Roadway	2
B3	South Sandusky Recreation Area	13
B4	Blackberry Nature Trail	1
B5-10	South Sandusky Campground	55
B11-13	North Sandusky Recreation Area	39
B13-21	North Sandusky Campground	62
B22	Jackie Branch Boat ramp	4
B29	Turnip Patch Boat Ramp	1
B36	Ina Boat ramp	3
B45-47	Gun creek Recreation Area	4.5
B47-50	Gun Creek Campground	32
B53-55	North Marcum Recreation Area	30
B56	South Marcum Recreation Area	5
B57-63	South Marcum Campground	68.5
B64-65	Spillway Recreation Area & Roadway	20.5
B66	River Road & Dam Road	8
B67 -72	Bike Trail North Sandusky to South Marcum	31.5
XX02	Level 2 Mowing < 6" Height	87
B1	Radio Tower	4.5
B3	South Sandusky Recreation Area	2
B4-5	South Sandusky Lagoon	7
B5	South Sandusky Campground	5.8
B53	North Marcum Pond	1.5
B55	North Marcum recreation Area	7.5
B64/66-69	Main Dam & Toe Ditch	53.5
*See Note	Hunter/Fisherman Parking Lots	5.2
XX03	Leaf Mulching & Removal	Same as Level I

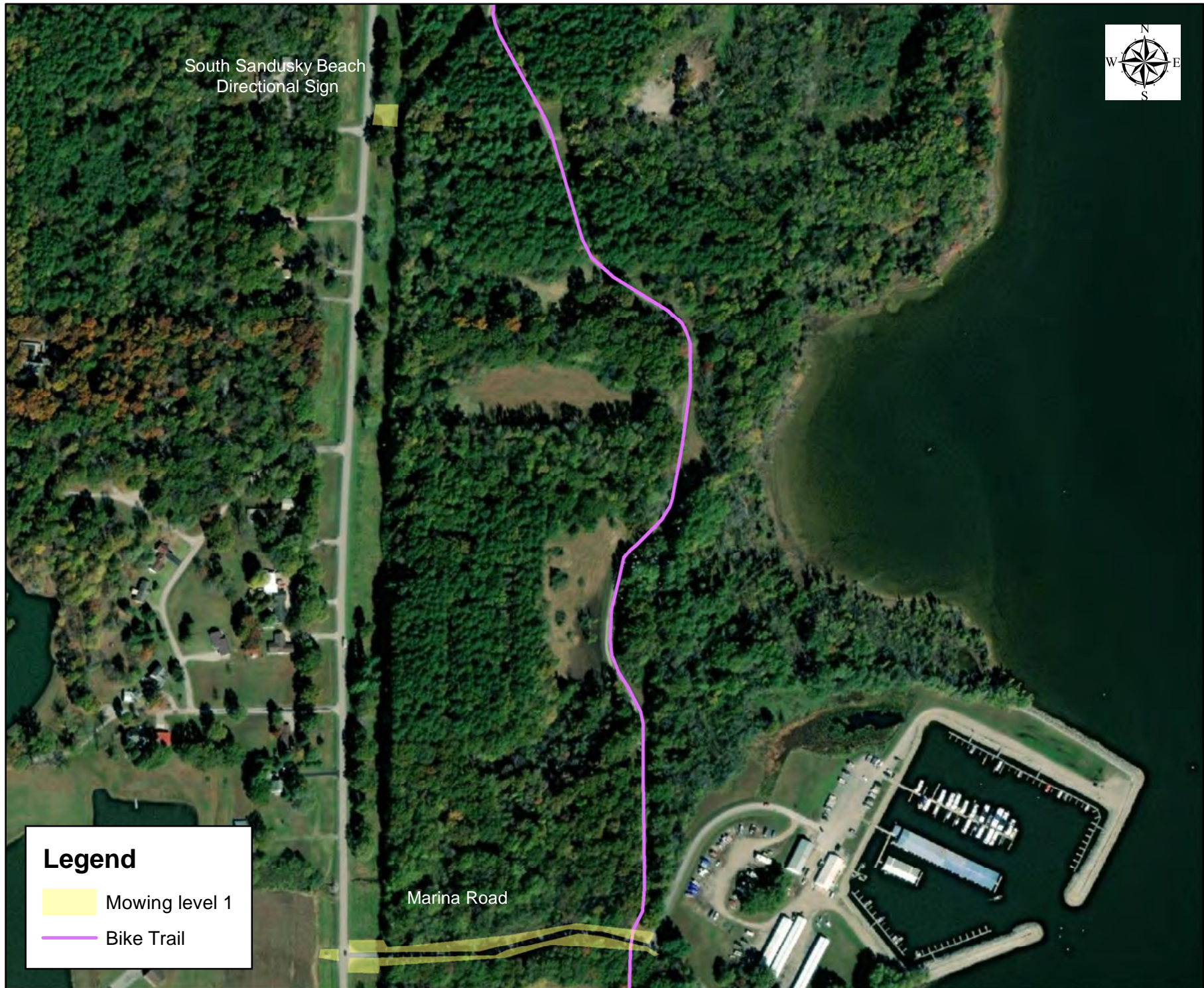
Notes:

1. Contractors are strongly encouraged to attend the site visit.
2. Area maps are included for informational purposes only. Boundaries are approximate and some requirements may not be indicated/visible (Example: Directional sign on East side of Rt. 154) on maps. Complete area requirements are listed within the PWS.
3. Type of mowing (Level 1 or Level 2) at locations indicated on maps in Appendix B may change with each cycle issued. The KO and/or COR will notify the Contractor of any changes prior to the start of a cycle.
4. Hunter/Fisherman Parking Lots maps are B23-28; B30-35; B37-44; and B51-52.

B-1: Project Office/VC, Maintenance, and Dam West Area



B-2: Marina Road



B-3: South Sandusky Boat Ramp & Beach Day Use



B-4: Blackberry Trail and South Sandusky Lagoon



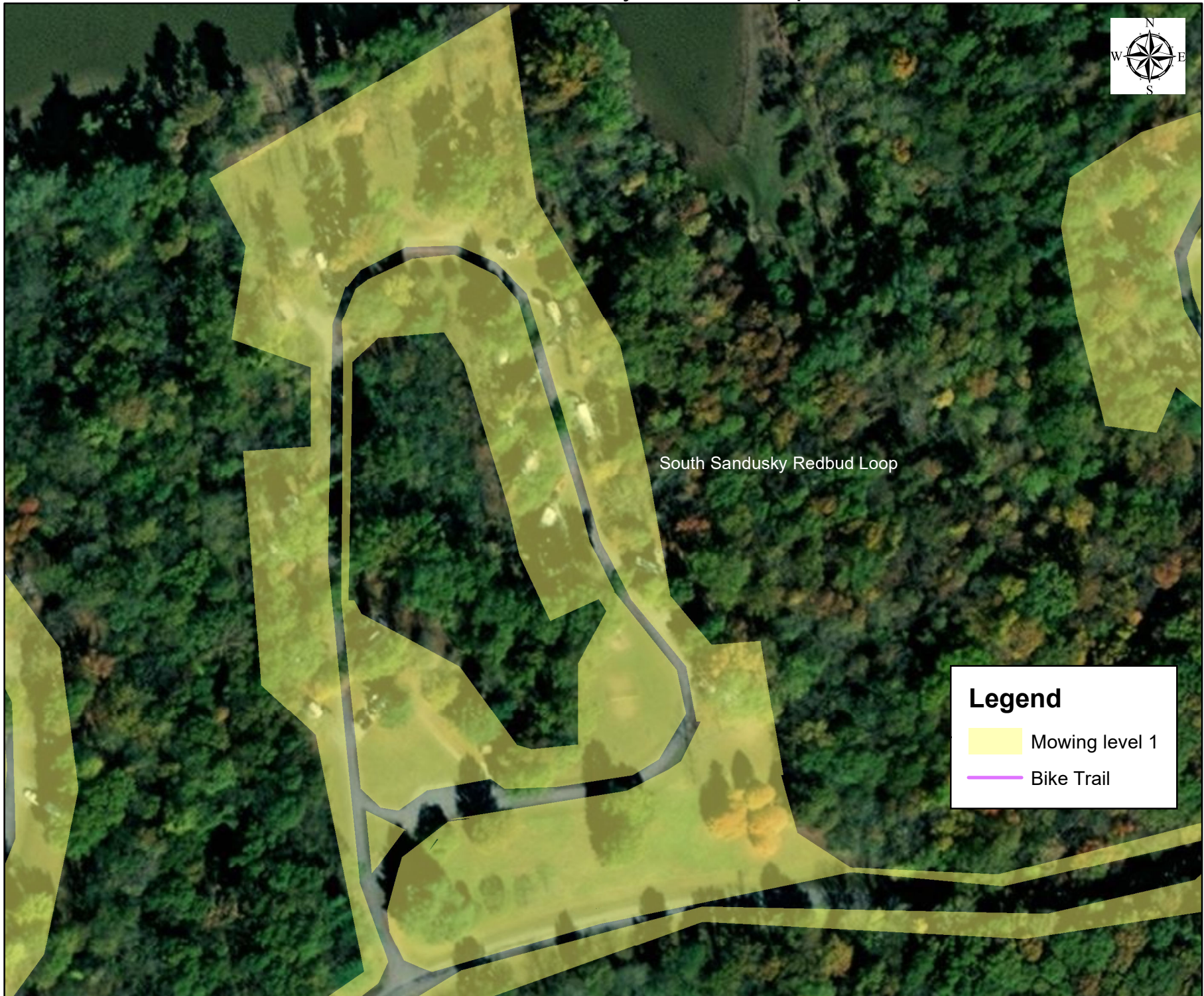
B-5: South Sandusky Campground Overview



B-6: South Sandusky Campground Entrance, Fee Attendant Area, Dogwood Loop



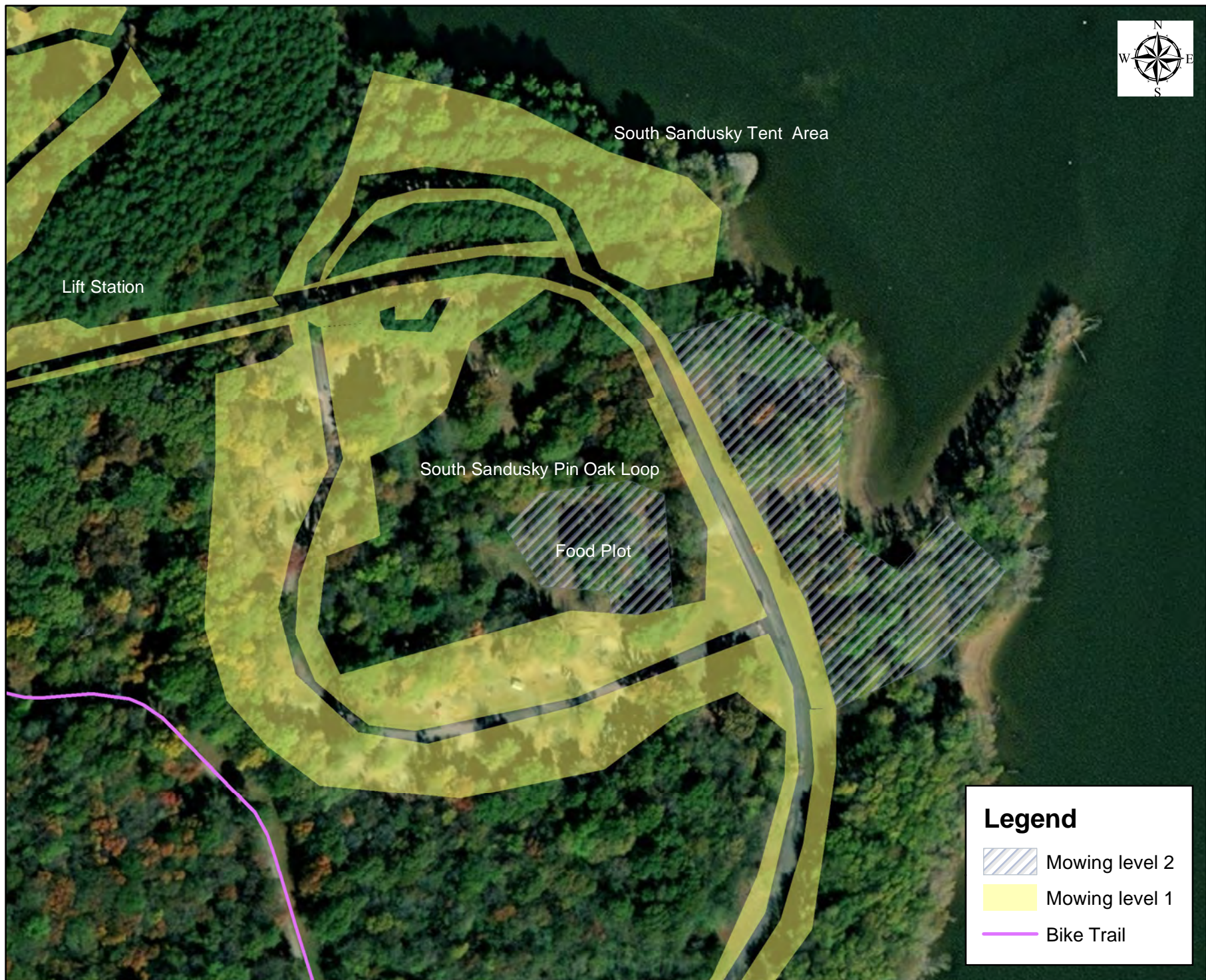
B-7: South Sandusky Redbud Loop



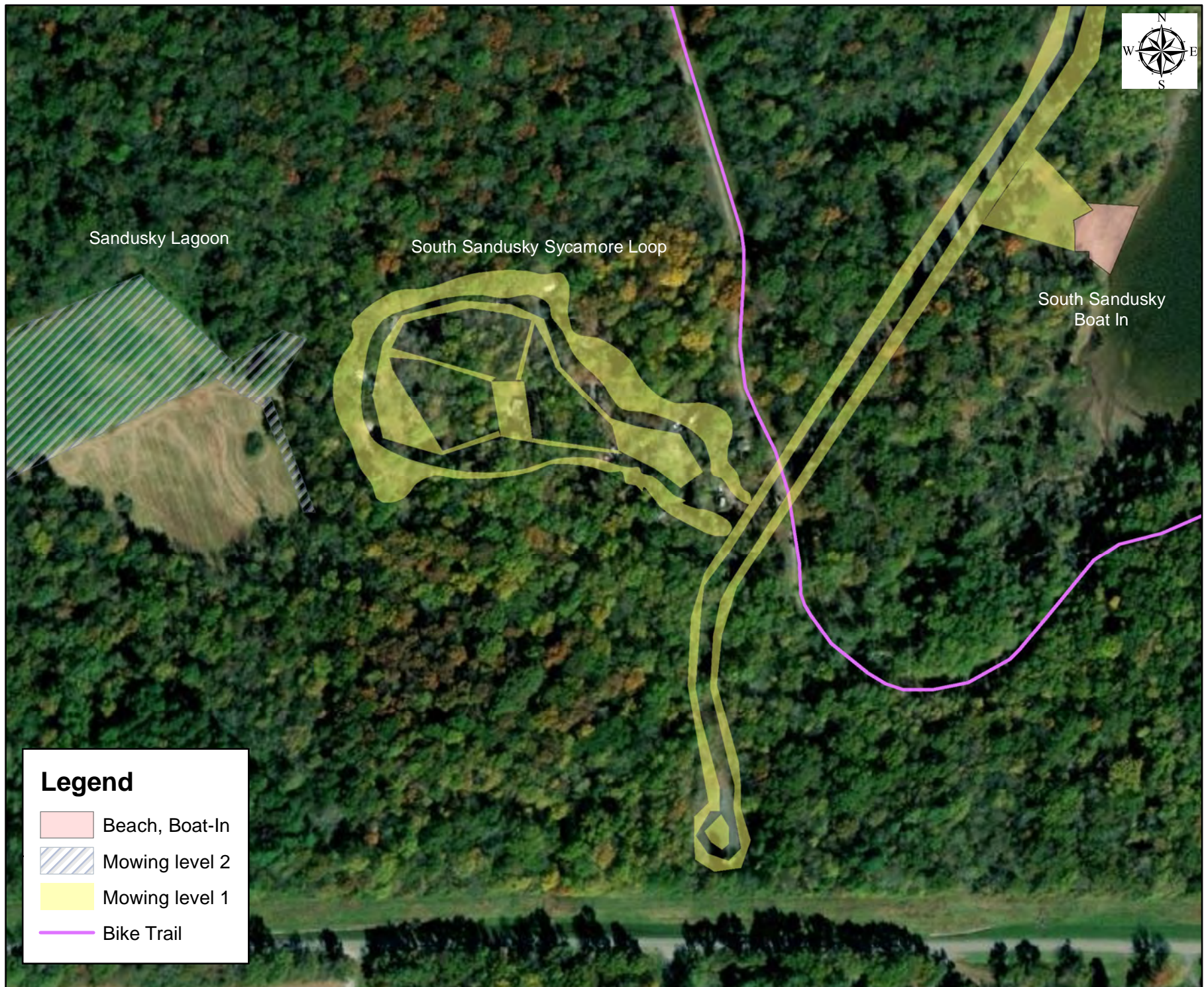
B-8: South Sandusky Pine Tree Loop



B-9: South Sandusky Tent Area and Pin Oak Loop



B-10: South Sandusky Sycamore and Boat In



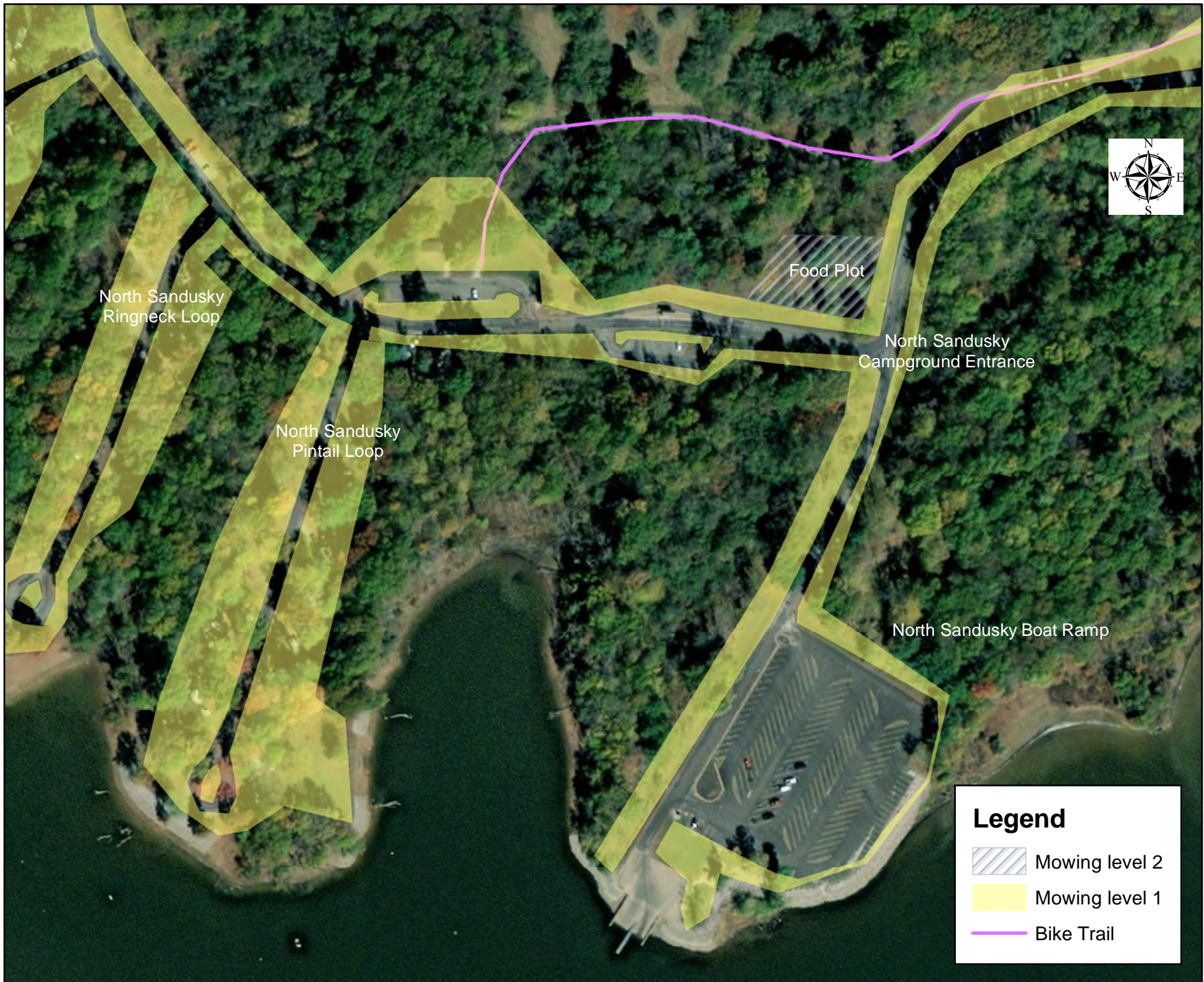
B-11: North Portion of North Sandusky Day Use, Disc Golf Course



B-12: South Portion of North Sandusky Day Use



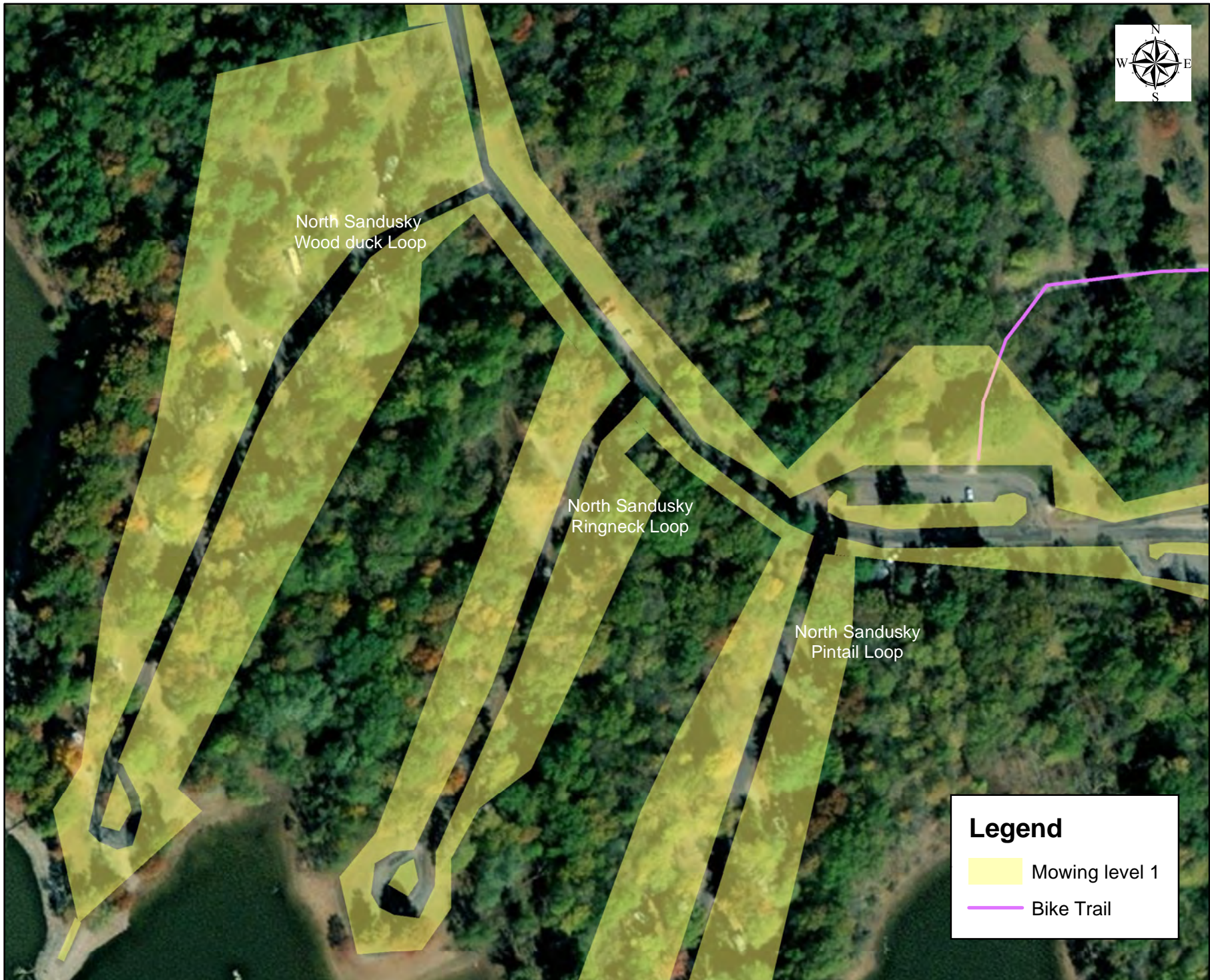
B-13: North Sandusky Boat Ramp



B-14: North Sandusky Fee Attendant Area, Pintail and Ring Neck Loops



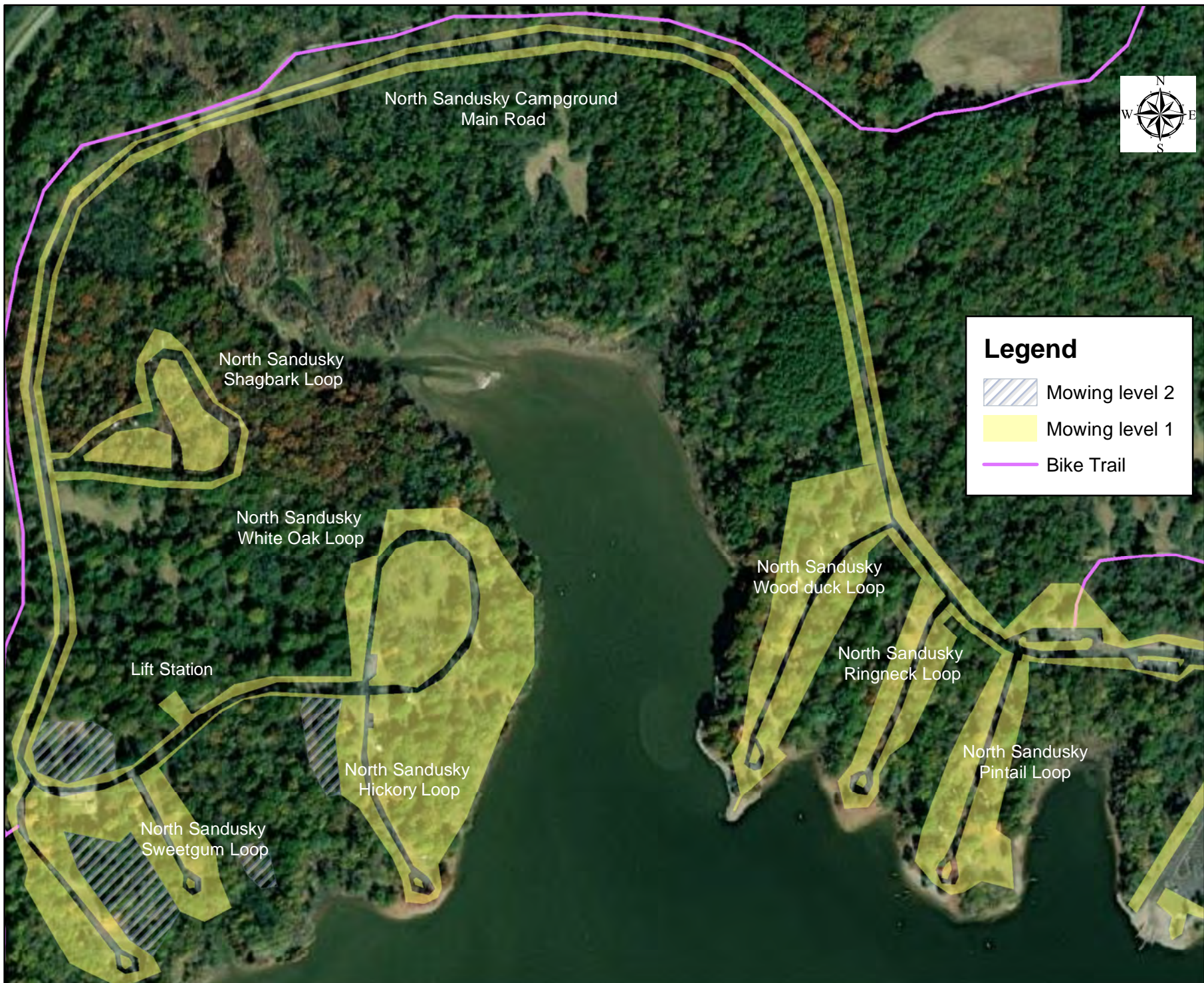
B-15: North Sandusky Ringneck and Wood Duck Loops



B-16: North Sandusky Main Roadway



B-17: North Sandusky Main Roadway and Shagbark Loop



B-18: North Sandusky Shagbark Loop



B-19: North Sandusky Maple and Sweetgum Loops



B-20: North Sandusky Hickory and White Oak Loops



B-21: North Sandusky White Oak Loop



B-22: Jackie Branch Boat Ramp & Highway 154 Sign



B-23: South Jackie Branch



B-24: North Jackie Branch



B-25: Honker's Point



B-26: Lambrusco



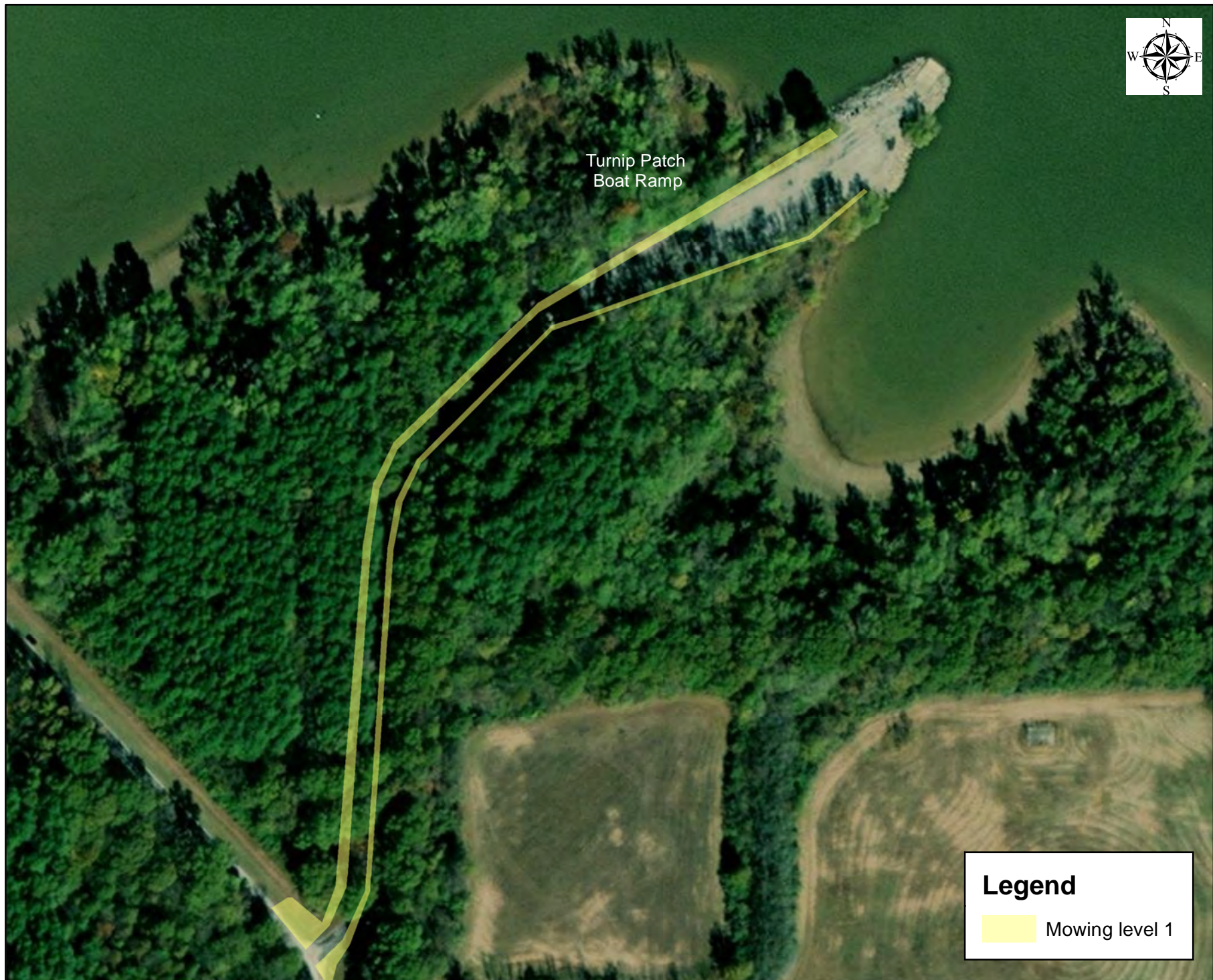
B-27: Mine 21



B-28: County Line



B-29: Turnip Patch Boat Ramp




B-30: C&E



B-31: Ward Branch



B-32: Bonnie Lane



Bonnie Lane

Legend

 Mowing level 2

B-33: Whitetail Ridge



B-34: Atchison Creek



B-35: Ina



B-36: Ina Boat Ramp



B-37: Ken Gray



B-38: White Oak Pond



B-39: Cypress View



B-40: Woodcock Ridge



B-41: Buttonbush Bay



B-42: Hamilton Branch



B-43: West Gun Creek



B-44: Oak Grove



Food Plot

Food Plot

Gun Creek Boat Ramp

Legend

- Mowing level 2
- Mowing level 1



Food Plot

Food Plot

Gun Creek Boat Ramp

Legend



Mowing level 2

Mowing level 1

B-46: Gun Creek Day use



B-47: Gun Creek Campground Overview



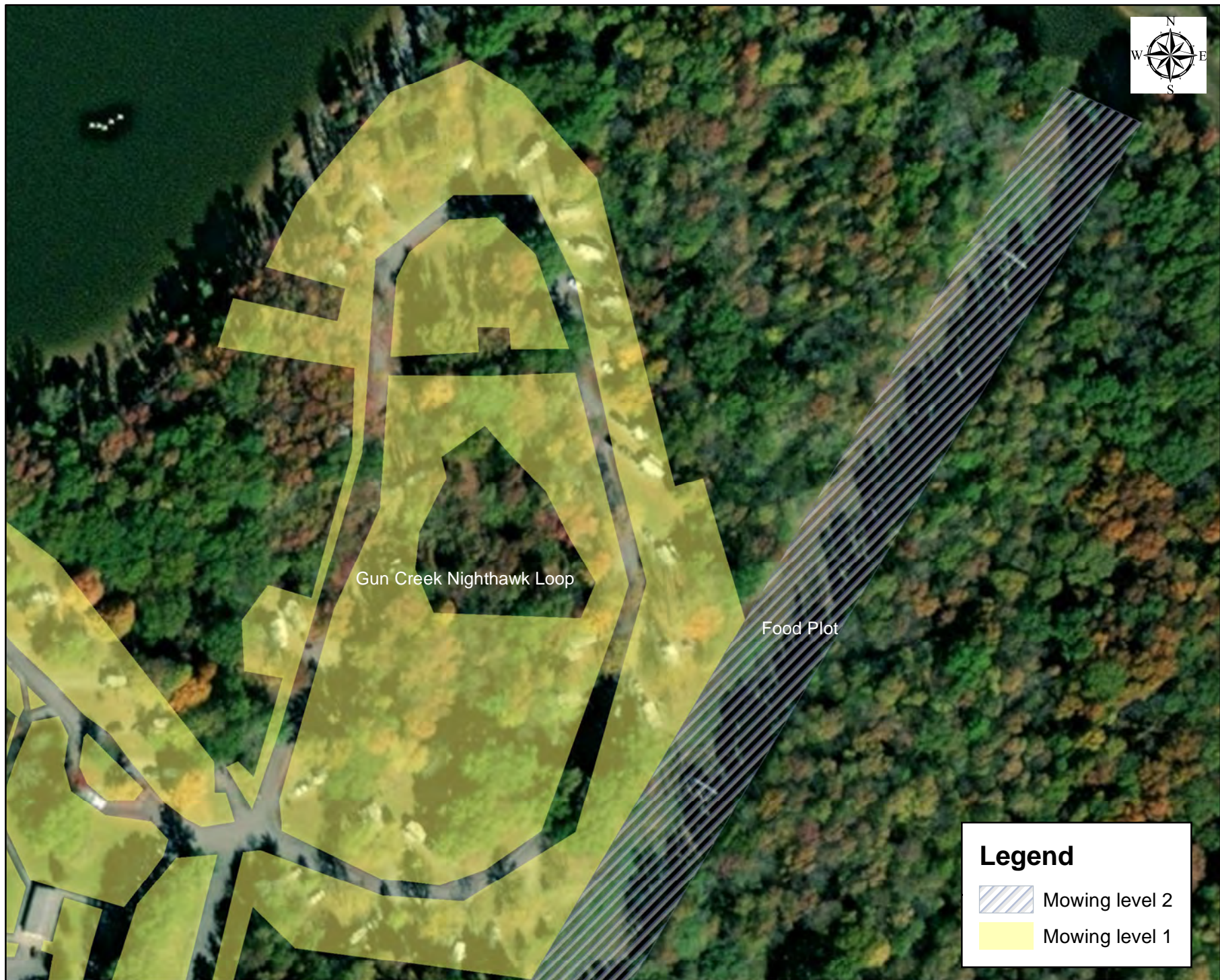
B-48: Gun Creek Eagle Loop



B-49: Gun Creek Cardinal and Blue Jay Loops



B-50: Gun Creek Nighthawk Loop



B-51: East Palestine



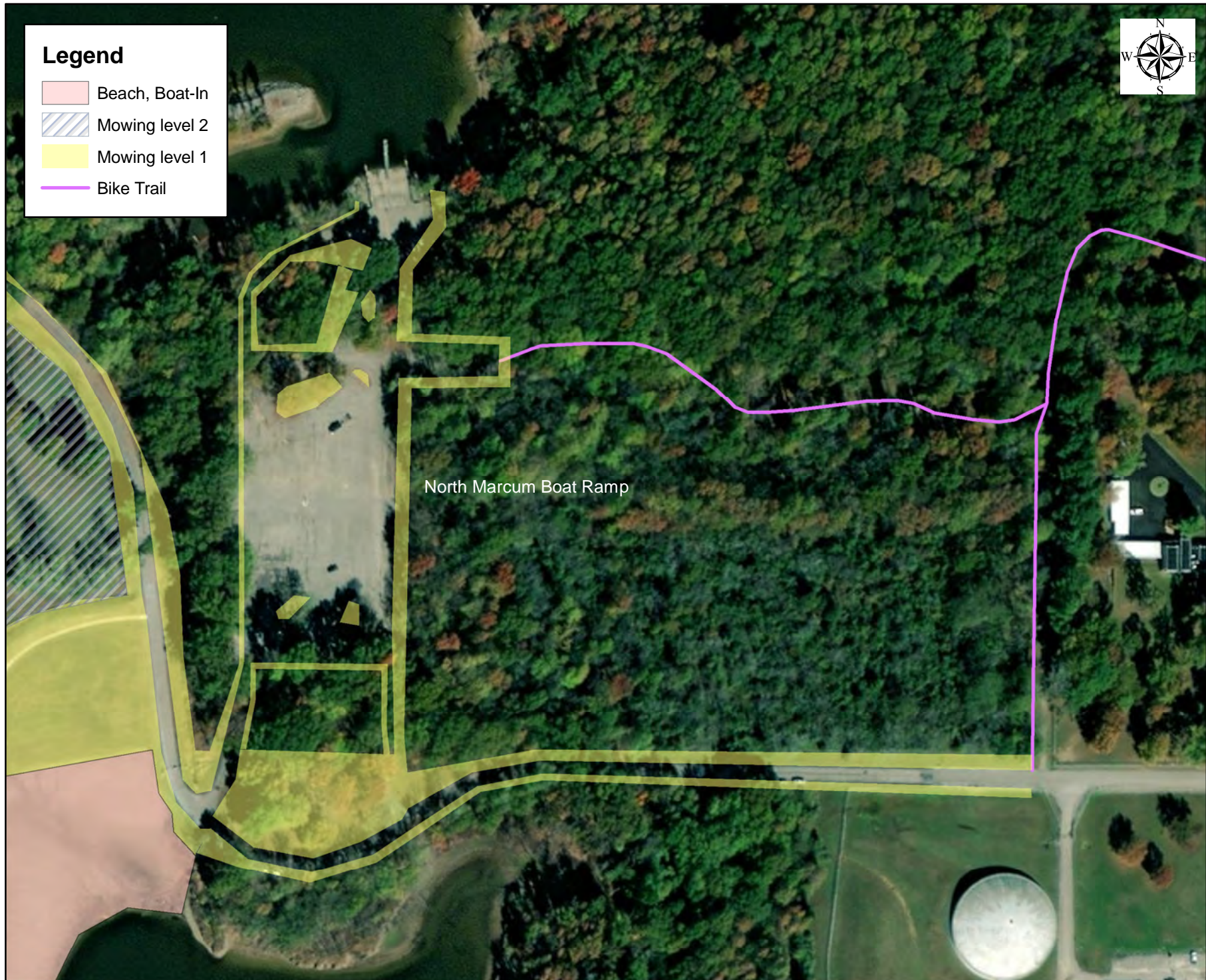
B-52: West Palestine



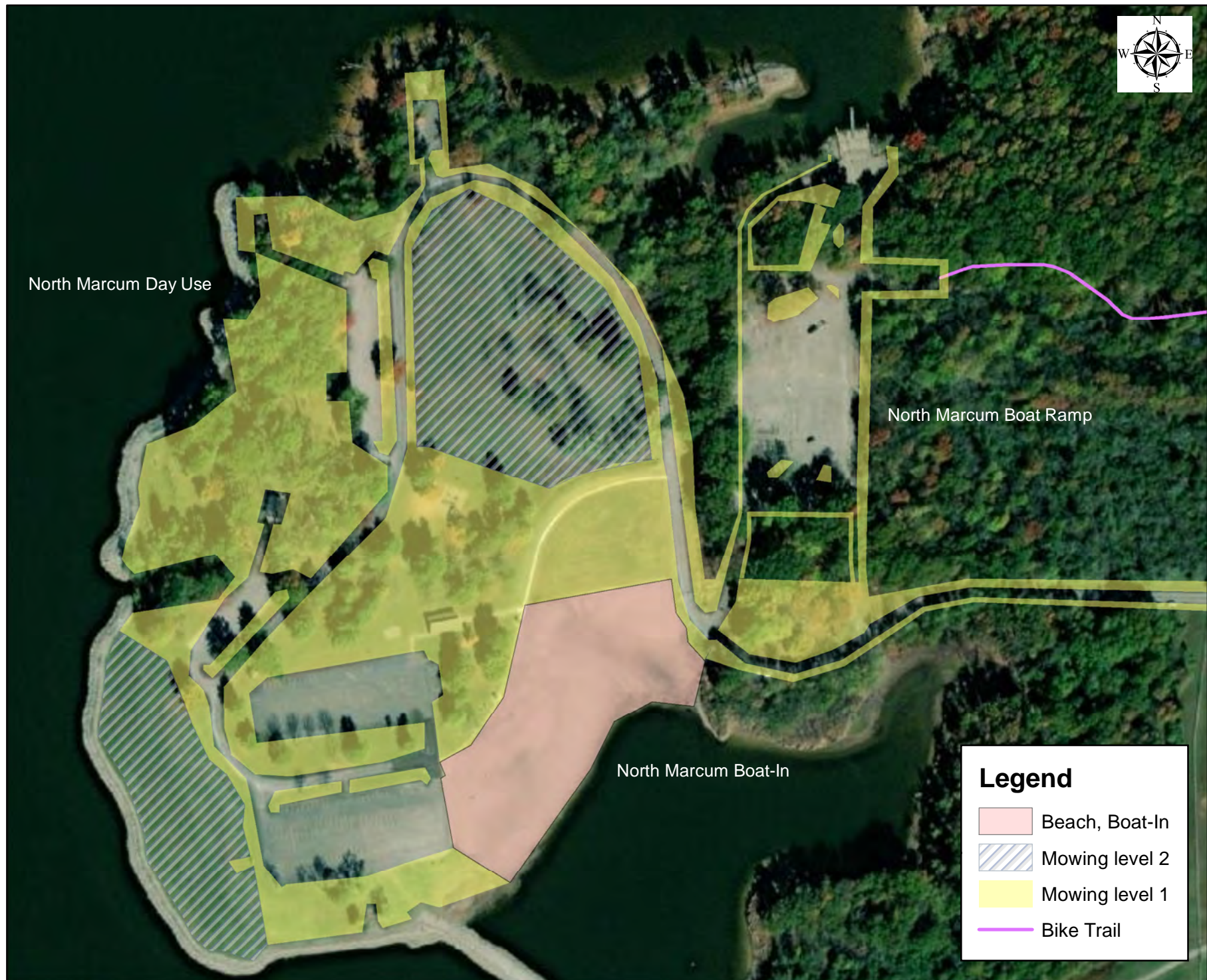
B-53: North Marcum Trail



B-54: North Marcum Entrance Road and Boat Ramp



B-55: North Marcum Day Use & Boat In Area



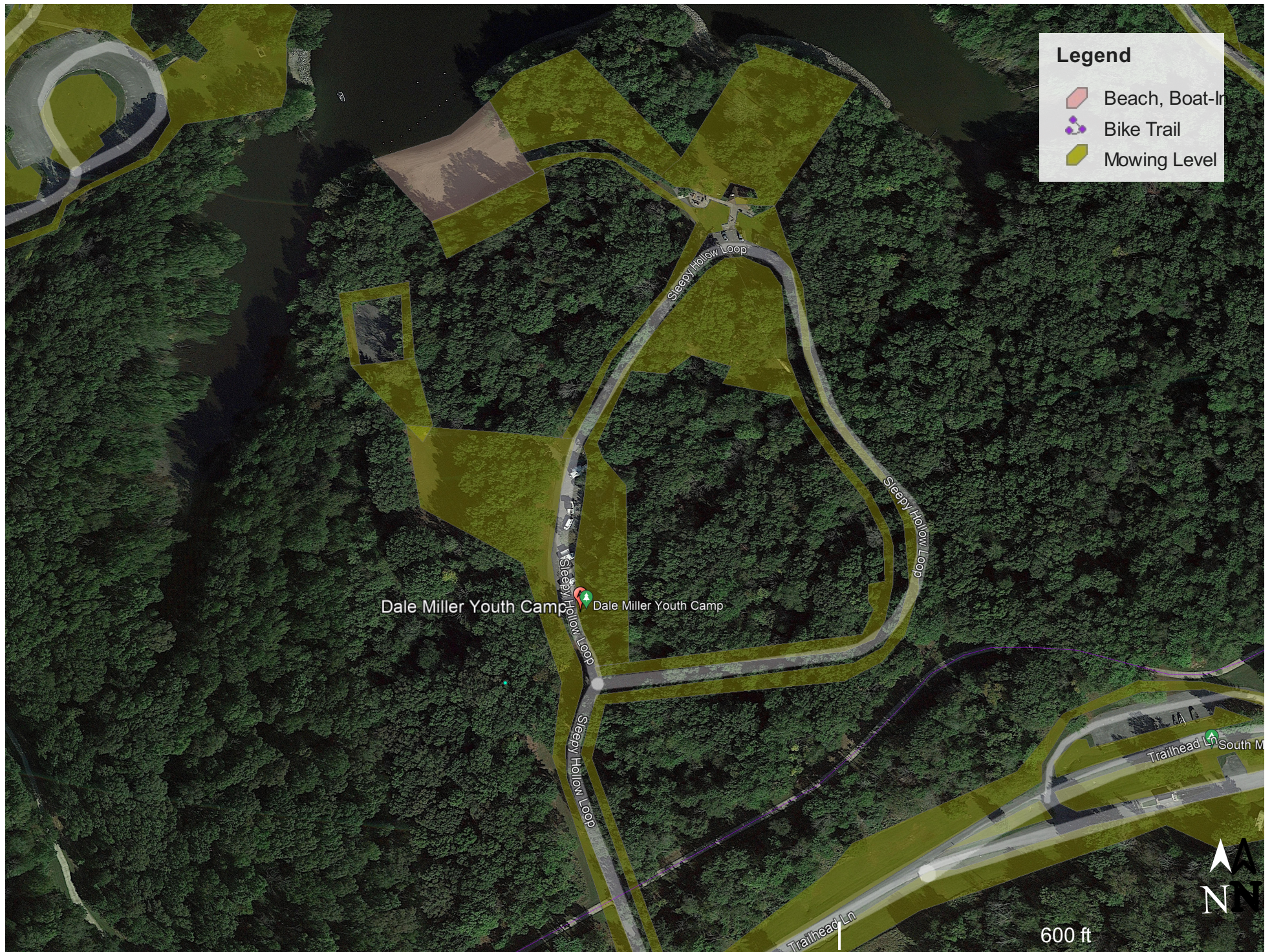
B-56: South Marcum Boat Ramp and Day Use



B-57: South Marcum Campground Overview



B-58: South Marcum Entrance Road and Dale Miller Youth Area



B-59: South Marcum Owl's Roost Loop



B-60: South Marcum Beaver Lodge Loop



B-61: South Marcum Buck Ridge Loop



B-62: South Marcum Covey Point and Tent Camping Loop



B-63: South Marcum Whispering Pines Loop



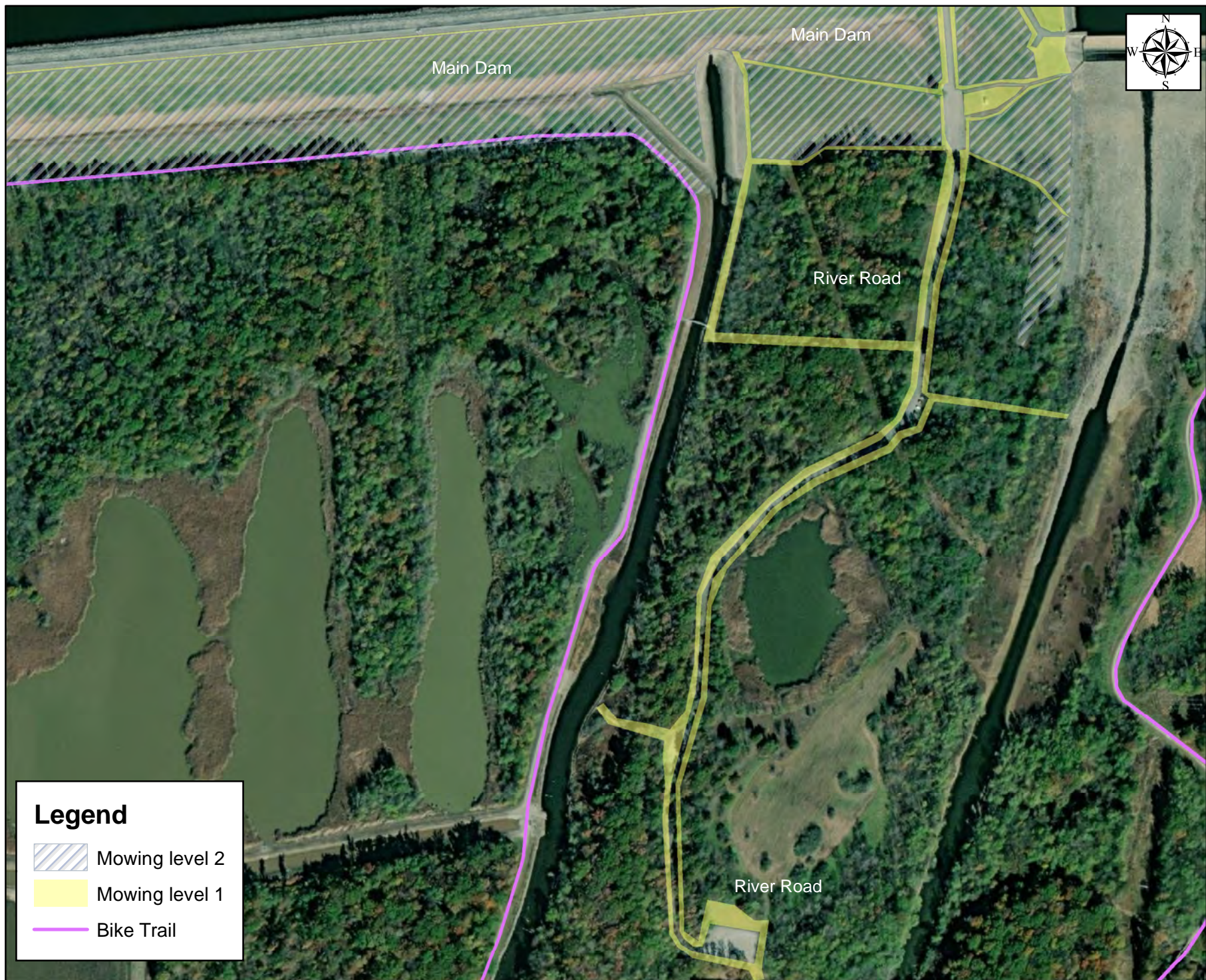
B-64: Sugar Creek and Dam Road, Dedication Lot



B-65: Spillway Recreation Area, Shelter 11, and Dedication Lot



B-66: River Road, Spillway



B-67: East Portion of Dam



B-68: West Portion of Dam



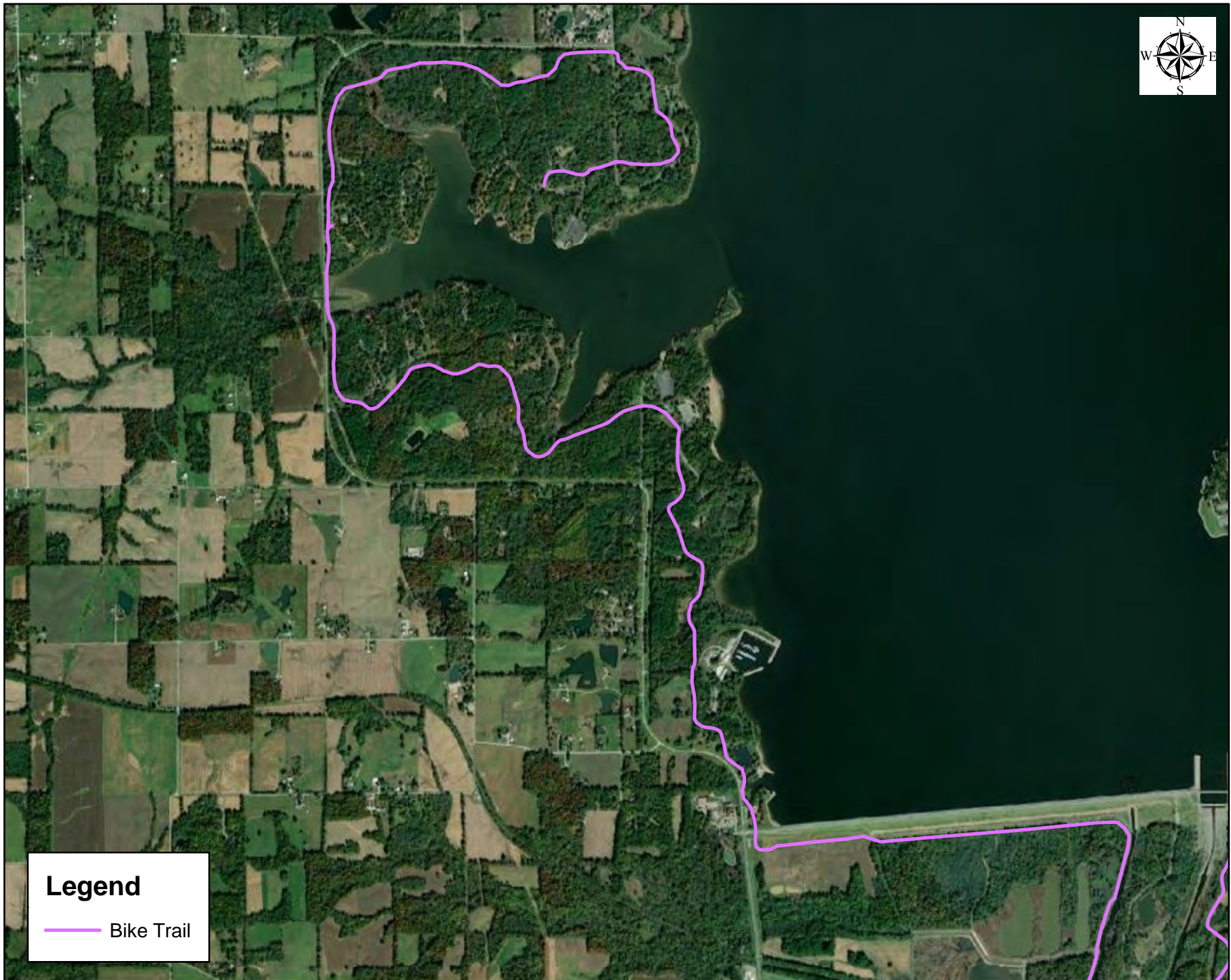
B-69: Rend City Road and Prairie Hill Lot



B-70: South Section of the Bike Trail



B-71: West Section of the Bike Trail



B-72: East Section of the Bike Trail

