

PVT STERLING L. MORELOCK USARC/ BMA # 105-1

Common Installation Picture


SITE CODE: 42928


FAC ID: PA079


SITE UID: 006909


7100 LEECH FARM RD
PITTSBURGH, PA 15206-1206


Legend


-  SIGN


 FLAGPOLE


 DUMPSTER



 EXTERIOR LIGHTING


 HYDRANT


 UTILITY POLE


 GATE LINE


 FENCE LINE


 BUILDINGS
-  EXTERIOR STAIRS


 SIDEWALK

 SLAB AREA

 PAVED

 UNPAVED

 PAVED

 UNPAVED

ROAD AREA

PARKING AREA

99th Readiness Division

DPW - CAD/GIS/SI Branch



PRODUCED:	CHECKED:	FIELD VERIFIED:	DATE:
LCG	AMC	RAB	26SEP19

	SF	SY
Parking Area		
- Paved	94,938	10,549
Road Area		
- Paved	3,383	376
Sidewalk Area	2,777	309
Slab Area	527	59



Source: Esri, DigitalGlobe, GeoEye, Earthstar Geographics, CNES/Airbus DS, USDA, USGS, AeroGRID, IGN, and the GIS User Community