





SHEET INDEX

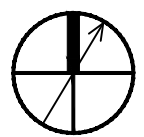
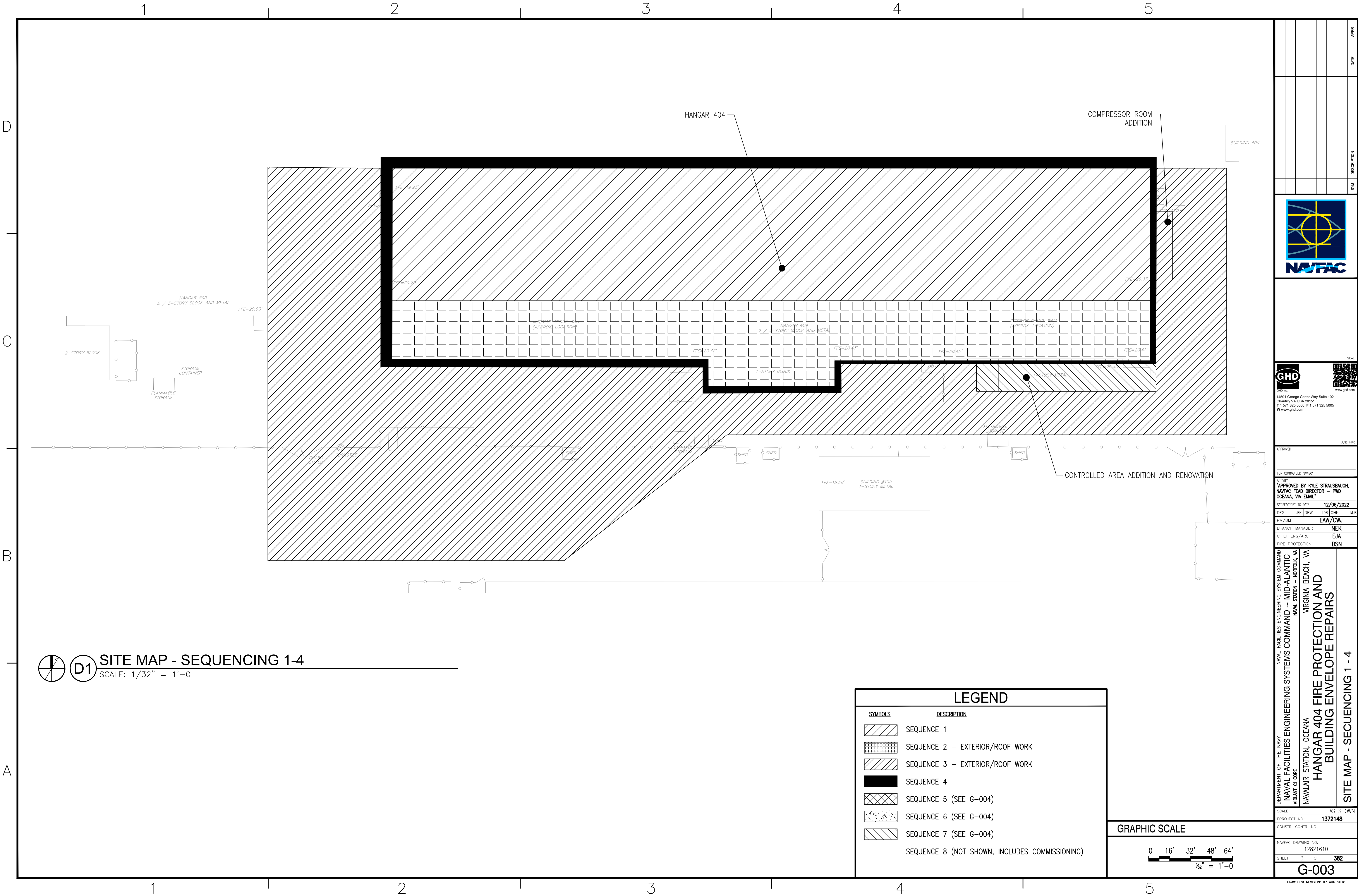
VOLUME 1

VOLUME 2

VOLUME 1										VOLUME 2									
NAVFAC DWG NO.	SHEET NO.	DWG NAME	DWG TITLE	NAVFAC DWG NO.	SHEET NO.	DWG NAME	DWG TITLE	NAVFAC DWG NO.	SHEET NO.	DWG NAME	DWG TITLE	NAVFAC DWG NO.	SHEET NO.	DWG NAME	DWG TITLE				
General Sheets				General Sheets				General Sheets				General Sheets							
12821608	1 of 382	G-001	TITLE SHEET	12851965	80 of 382	AD113	2nd FLOOR CEILING DEMOLITION PLAN - AREA E	12821763	165 of 382	FA115	2nd FLOOR PLAN - AREA A - FIRE ALARM	12851978	245 of 382	MD117	2nd FLOOR PLAN DEMOLITION - AREA C - MECHANICAL PIPING				
12821609	2 of 382	G-002	DRAWING INDEX	12851966	81 of 382	AD114	2nd FLOOR CEILING DEMOLITION PLAN - AREA D & F	12821764	166 of 382	FA116	2nd FLOOR PLAN - AREA B - FIRE ALARM	12821877	246 of 382	MD118	ROOF PLAN DEMOLITION - CONTROLLED AREA - MECHANICAL HVAC				
12821610	3 of 382	G-003	SITE MAP - SEQUENCING 1 - 4	12851967	82 of 382	AD115	2nd FLOOR CEILING DEMOLITION PLAN - AREA G	12821765	167 of 382	FA117	2nd FLOOR PLAN - AREA C - FIRE ALARM	12821841	247 of 382	MD301	ELEVATION SHEET DEMOLITION - MECHANICAL				
12821611	4 of 382	G-004	SITE MAP - SEQUENCING 5 - 8	12821684	83 of 382	A-111	1st FLOOR PLAN - AREA A	12821773	168 of 382	FA301	SECTIONS - DEMOLITION FOAM ROOM - FIRE ALARM	12821842	248 of 382	MD302	ELEVATION SHEET DEMOLITION - MECHANICAL				
12821612	5 of 382	G-005	REFERENCE SHEET - LIFE SAFETY	12821685	84 of 382	A-112	1st FLOOR PLAN - AREA B	12821774	169 of 382	FA401	ENLARGED PLAN DEMOLITION - FIRE ALARM	12851979	249 of 382	MD303	ELEVATION SHEET DEMOLITION - MECHANICAL				
12821613	6 of 382	G-006	FIRE SEPARATION DISTANCE PLAN - LIFE SAFETY	12821686	85 of 382	A-113	1st FLOOR PLAN - AREA C	12821775	170 of 382	FA411	ENLARGED PLAN - FIRE ALARM	12821843	253 of 382	M-111	1st FLOOR PLAN - AREA A - MECHANICAL HVAC				
12821614	7 of 382	G-007	1st FLOOR PLAN - AREA A - LIFE SAFETY	12821687	86 of 382	A-114	1st FLOOR PLAN - AREA E	12821777	171 of 382	FA501	DETAIL SHEET - FIRE ALARM	12821844	254 of 382	M-112	1st FLOOR PLAN - AREA B - MECHANICAL HVAC				
12821615	8 of 382	G-008	1st FLOOR PLAN - AREA B - LIFE SAFETY	12821688	87 of 382	A-115	1st FLOOR PLAN - AREA D & F	12821778	172 of 382	FA502	DETAIL SHEET - FIRE ALARM	12821845	255 of 382	M-113	1st FLOOR PLAN - AREA C - MECHANICAL HVAC				
12821616	9 of 382	G-009	2nd FLOOR PLAN - AREA A - LIFE SAFETY	12821689	88 of 382	A-116	1st FLOOR PLAN - AREA G	12821779	173 of 382	FA503	DETAIL SHEET - FIRE ALARM	12821846	256 of 382	M-114	1st FLOOR PLAN - AREA D & CONTROLLED AREA - MECHANICAL HVAC				
12821617	10 of 382	G-010	2nd FLOOR PLAN - AREA B - LIFE SAFETY	12821690	89 of 382	A-117	2nd FLOOR PLAN - AREA E	12821780	174 of 382	FA601	RISER DIAGRAM & SCHEDULES - FIRE ALARM	12821847	257 of 382	M-115	2nd FLOOR PLAN - AREA A - MECHANICAL HVAC				
Environmental				Environmental				Environmental				Environmental							
12821618	11 of 382	H-001	REFERENCE SHEET - ENVIRONMENTAL	12821692	91 of 382	A-119	2nd FLOOR PLAN - AREA G	12821782	176 of 382	FX001	REFERENCE SHEET - SPRINKLER	12821848	258 of 382	M-116	2nd FLOOR PLAN - AREA B - MECHANICAL HVAC				
12821619	12 of 382	H-002	SITE PLAN - ENVIRONMENTAL	12821693	92 of 382	A-121	1st FLOOR REFLECTED CEILING PLAN - AREA A	12821783	177 of 382	FX101	1st FLOOR PLAN DEMOLITION - AREA A - SPRINKLER	12821849	259 of 382	M-117	2nd FLOOR PLAN - AREA C - MECHANICAL HVAC				
12821620	13 of 382	H-101	1st FLOOR PLAN - AREA A - ENVIRONMENTAL	12821694	93 of 382	A-122	1st FLOOR REFLECTED CEILING PLAN - AREA B	12821784	178 of 382	FX102	1st FLOOR PLAN DEMOLITION - AREA B - SPRINKLER	12851982	260 of 382	M-118	ROOF PLAN - AREA D & CONTROLLED AREA - MECHANICAL HVAC				
12821621	14 of 382	H-102	1st FLOOR PLAN - AREA B - ENVIRONMENTAL	12821695	94 of 382	A-123	1st FLOOR REFLECTED CEILING PLAN - AREA C	12821785	179 of 382	FX103	1st FLOOR PLAN DEMOLITION - AREA C - SPRINKLER	12851983	261 of 382	MP111	1st FLOOR PLAN - AREA A - MECHANICAL PIPING				
12821622	15 of 382	H-103	2nd FLOOR PLAN - AREA A - ENVIRONMENTAL	12821696	95 of 382	A-124	1st FLOOR REFLECTED CEILING PLAN - AREA E	12821786	180 of 382	FX104	1st FLOOR PLAN DEMOLITION - AREA D - SPRINKLER	12851984	262 of 382	MP112	1st FLOOR PLAN - AREA B - MECHANICAL PIPING				
12821623	16 of 382	H-104	2nd FLOOR PLAN - AREA B - ENVIRONMENTAL	12821697	96 of 382	A-125	1st FLOOR REFLECTED CEILING PLAN - AREA D & F	12821787	181 of 382	FX105	2nd FLOOR PLAN DEMOLITION - AREA A - SPRINKLER	12851985	263 of 382	MP113	1st FLOOR PLAN - AREA C - MECHANICAL PIPING				
12821624	17 of 382	H-105	ROOF PLAN - AREA A - ENVIRONMENTAL	12821698	97 of 382	A-126	1st FLOOR REFLECTED CEILING PLAN - AREA G	12821788	182 of 382	FX106	2nd FLOOR PLAN DEMOLITION - AREA B - SPRINKLER	12851986	264 of 382	MP114	1st FLOOR PLAN - AREA D & CONTROLLED AREA - MECHANICAL PIPING				
12821625	18 of 382	H-106	PARTIAL HANGAR 500 - ENVIRONMENTAL	12821699	98 of 382	A-127	2nd FLOOR REFLECTED CEILING PLAN - AREA E	12821789	183 of 382	FX107	2nd FLOOR PLAN DEMOLITION - AREA C - SPRINKLER	12851987	265 of 382	MP115	2nd FLOOR PLAN - AREA A - MECHANICAL PIPING				
Existing Conditions Topographic Survey				Existing Conditions Topographic Survey				Existing Conditions Topographic Survey				Existing Conditions Topographic Survey							
12821626	19 of 382	VF011	EXISTING CONDITIONS TOPOGRAPHIC SURVEY	12821700	100 of 382	A-129	2nd FLOOR REFLECTED CEILING PLAN - AREA G	12821790	184 of 382	FX111	1st FLOOR PLAN - AREA A - SPRINKLER	12851988	266 of 382	MP116	2nd FLOOR PLAN - AREA B - MECHANICAL PIPING				
12821627	20 of 382	VF012	EXISTING CONDITIONS TOPOGRAPHIC SURVEY	12821701	101 of 382	A-131	1st FLOOR FINISH PLAN - AREA A	12821791	185 of 382	FX112	1st FLOOR PLAN - AREA B - SPRINKLER	12851989	267 of 382	MP117	2nd FLOOR PLAN - AREA C - MECHANICAL PIPING				
Civil				Civil				Civil				Civil							
12821628	21 of 382	C-001	REFERENCE SHEET - CIVIL	12821702	102 of 382	A-132	1st FLOOR FINISH PLAN - AREA B	12821792	186 of 382	FX113	1st FLOOR PLAN - AREA C - SPRINKLER	12851990	268 of 382	MP401	ENLARGED PLAN - MECH EQUIP. ROOMS - MECHANICAL PIPING				
12821629	22 of 382	C-002	EXISTING SITE PLAN - CIVIL	12821703	103 of 382	A-133	1st FLOOR FINISH PLAN - AREA C	12821793	187 of 382	FX114	1st FLOOR PLAN - AREA D - SPRINKLER	12821850	269 of 382	M-301	SECTIONS - AIR COMPRESSOR ROOM - MECHANICAL HVAC				
12821630	23 of 382	C-003	HAUL ROUTE AND LAYDOWN AREA - CIVIL	12821704	104 of 382	A-134	1st FLOOR FINISH PLAN - AREA E	12821794	188 of 382	FX115	2nd FLOOR PLAN - AREA A - SPRINKLER	12821851	272 of 382	M-501	DETAILS - MECHANICAL HVAC				
12821631	24 of 382	CD101	DEMOLITION SITE PLAN - CIVIL	12821705	105 of 382	A-135	1st FLOOR FINISH PLAN - AREA D & F	12821795	189 of 382	FX116	2nd FLOOR PLAN - AREA B - SPRINKLER	12821852	273 of 382	M-502	DETAILS - MECHANICAL HVAC				
12821632	25 of 382	CS111	SITE PLAN - CIVIL	12821706	106 of 382	A-136	1st FLOOR FINISH PLAN - AREA G	12821796	190 of 382	FX117	2nd FLOOR PLAN - AREA C - SPRINKLER	12851993	274 of 382	M-503	DETAILS - MECHANICAL HVAC				
12821633	26 of 382	CS112	PIPE PROFILES - CIVIL	12821707	107 of 382	A-137	2nd FLOOR FINISH PLAN - AREA E	12821797	191 of 382	FX118	OVERALL 1st FLOOR PLAN - ILDFA COLLECTION TRENCH	12821853	276 of 382	M-601	DIAGRAMS - MECHANICAL				
12821634	27 of 382	CS113	PIPE PROFILES - CIVIL	12821708	108 of 382	A-138	2nd FLOOR FINISH PLAN - AREA D & F	12821798	192 of 382	FX119	1st FLOOR PLAN - ILDFA COLLECTION TRENCH - AREA A	12821854	277 of 382	M-602	DIAGRAMS - MECHANICAL				
12821635	28 of 382	CS114	SURFACE RESTORATION PLAN - CIVIL	12821709	109 of 382	A-139	2nd FLOOR FINISH PLAN - AREA G	12821799	193 of 382	FX120	1st FLOOR PLAN - ILDFA COLLECTION TRENCH - AREA B	12821855	278 of 382	M-603	DIAGRAMS - MECHANICAL				
12821636	29 of 382	CS115	STORMWATER DRAINAGE SITE PLAN - CIVIL	12821710	110 of 382	A-141	ROOF PLAN - AREA A	12821800	194 of 382	FX121	1st FLOOR PLAN - ILDFA COLLECTION TRENCH - AREA C	12821856	279 of 382	M-604	DIAGRAMS - MECHANICAL				
12821637	30 of 382	CS401	ENLARGED PLAN - SITE PLAN - CIVIL	12821711	111 of 382	A-142	ROOF PLAN - AREA B	12821801	195 of 382	FX301	SECTION - FOAM ROOM 225 - SPRINKLER	12851994	280 of 382	M-605	DIAGRAMS - MECHANICAL				
12821638	31 of 382	C-501	DETAIL SHEET - CIVIL	12821712	112 of 382	A-143	ROOF PLAN - AREA C	12821802	196 of 382	FX401	ENLARGED PLAN - SPRINKLER	12851995	281 of 382	M-606	DIAGRAMS - MECHANICAL				
12821639	32 of 382	C-502	DETAIL SHEET - CIVIL	12821713	113 of 382	A-144	ROOF PLAN - AREA D	12821803	197 of 382	FX501	DETAILS - SPRINKLER	12851996	282 of 382	M-607	DIAGRAMS - MECHANICAL				
12821640	33 of 382	C-503	DETAIL SHEET - CIVIL	12821714	114 of 382	A-145	ROOF PLAN - AREA D & F	12821797	195 of 382	FX301	SECTION - FOAM ROOM 225 - SPRINKLER	12851997	283 of 382	M-608	DIAGRAMS - MECHANICAL				
12821641	34 of 382	C-504	DETAIL SHEET - CIVIL	12821715	115 of 382	A-146	ROOF PLAN - AREA G	12821799	196 of 382	FX401	ENLARGED PLAN - SPRINKLER	12851998	284 of 382	M-609	DIAGRAMS - MECHANICAL				
Structural				Structural				Structural				Structural							
12821642	35 of 382	S-001	REFERENCE SHEET - STRUCTURAL	12821716	116 of 382	A-147	ROOF DETAILS	12821802	197 of 382	FX501	DETAILS - SPRINKLER	12851999	285 of 382	M-610	DIAGRAMS - MECHANICAL				
12821643	36 of 382	S-002	REFERENCE SHEET - STRUCTURAL	12821717	117 of 382	A-148	ROOF DETAILS	12821803	198 of 382	FX502	DETAILS - SPRINKLER	12852000	286 of 382	M-611	DIAGRAMS - MECHANICAL				
12821644	37 of 382	S-003	SPECIAL INSPECTIONS - STRUCTURAL	12821718	118 of 382	A-149	ROOF DETAILS	12821804	199 of 382	FX503	DETAILS - SPRINKLER	12852001	287 of 382	M-612	DIAGRAMS - MECHANICAL				
12821645	38 of 382	SD101	1st FLOOR PLAN DEMOLITION - AREA A - STRUCTURAL	12821719	119 of 382	A-201	NORTH ELEVATION - AREA A	12821805	200 of 382	FX601	RISER DIAGRAM - SPRINKLER	12852002	288 of 382</						



FILE NAME: N:\US\Charlilly\Projects\565\11203487\Digital\_Design\1 - CAD\3.1.2 - Sheet\01 - Cover\1372148-G-003.dwg LAYOUT NAME: . PLOTTED: Tuesday, December 13, 2022 - 11:07am USER: nsoah

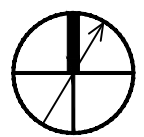
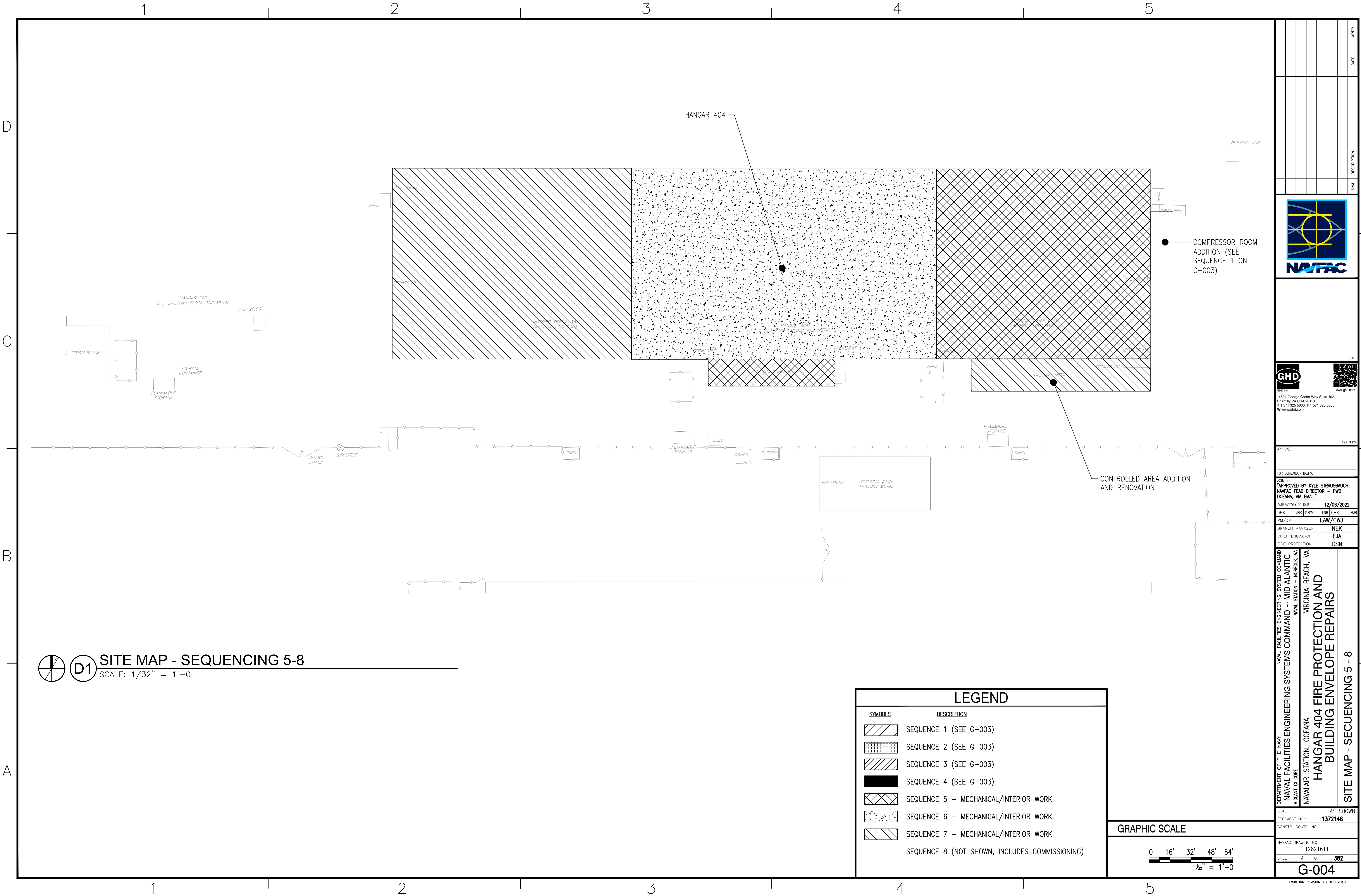


D1

# SITE MAP - SEQUENCING 1-4

SCALE: 1/32" = 1'-0

FILE NAME: N:\US\Charlilly\Projects\565\11203487\Digital\_Design\1 - CAD\3.1.2 - Sheet\01 - Cover\1372148-G-004.dwg LAYOUT NAME: . PLOTTED: Tuesday, December 13, 2022 - 11:07am USER: nsoah



**D1 SITE MAP - SEQUENCING 5-8**  
SCALE: 1/32" = 1'-0