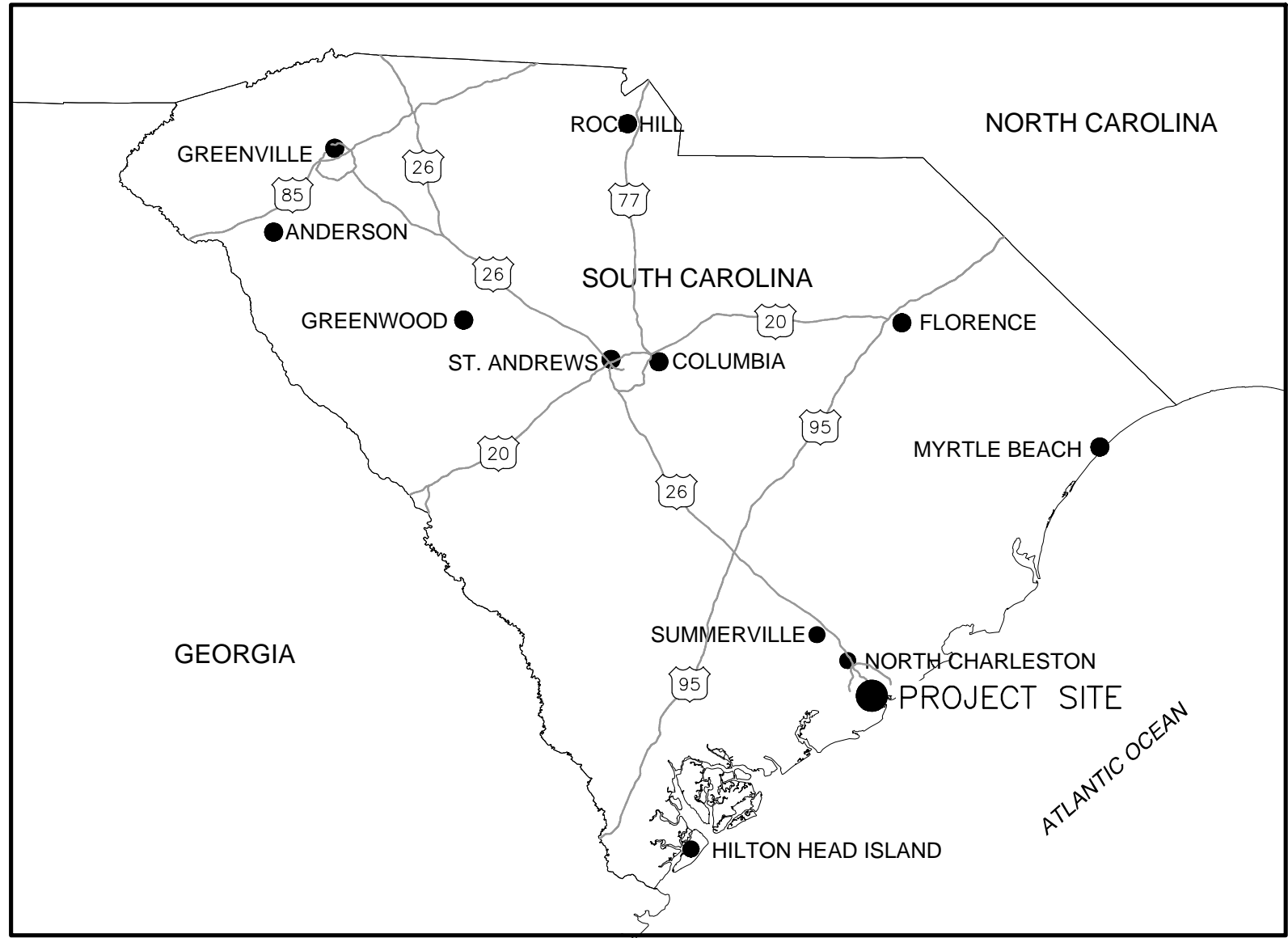





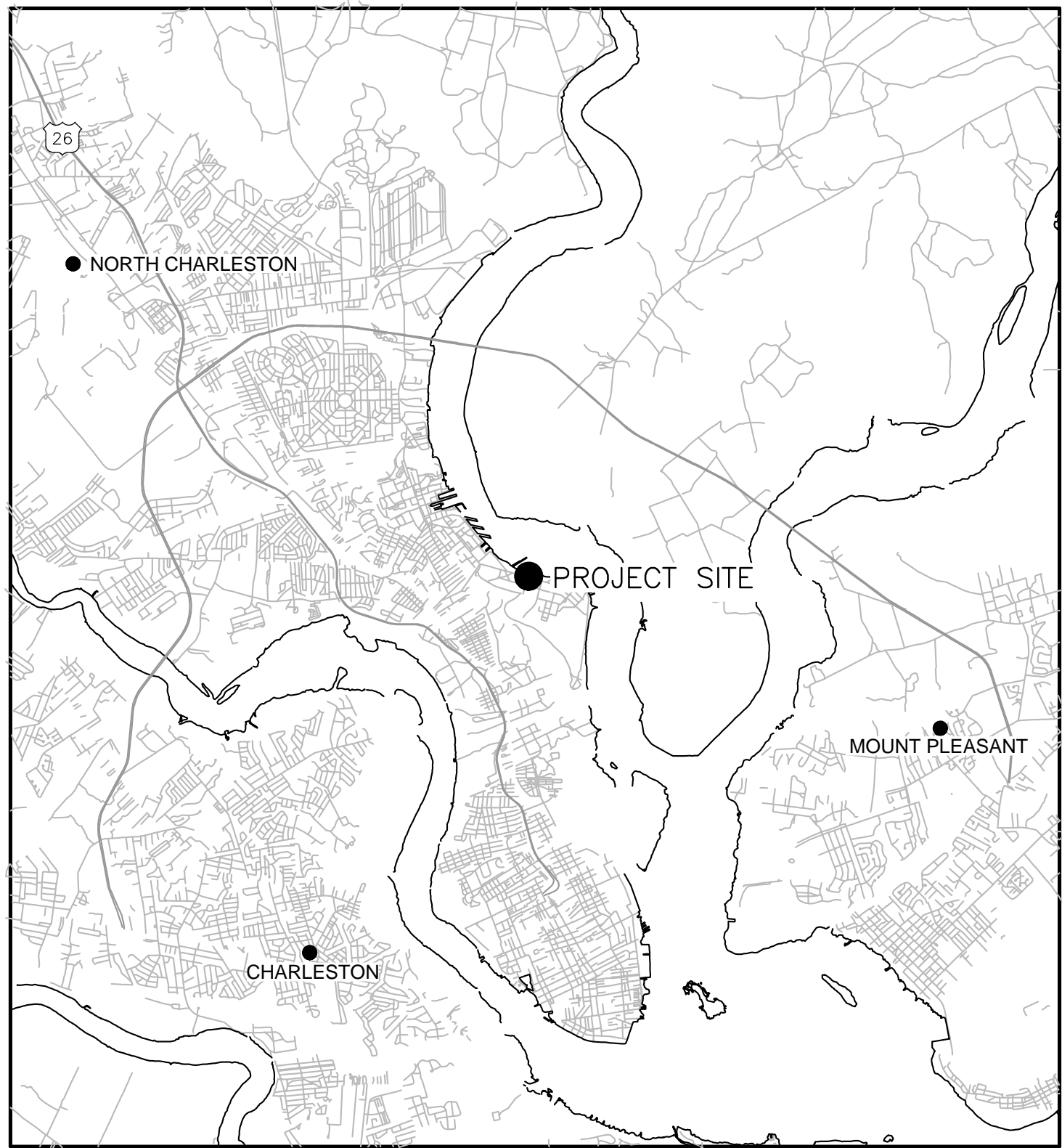
VICINITY MAP
SCALE: NONE



LOCATION MAP
SCALE: NONE



UNITED STATES COAST GUARD
CIVIL ENGINEERING UNIT PROVIDENCE
UTILITIES INVENTORY, CONDITION ASSESSMENT AND
MAPPING (ICAM PHASE 3.5)
COAST GUARD BASE CHARLESTON
SOUTH CAROLINA PORTS AUTHORITY (SCPA)
CHARLESTON, SC



GENERAL SITE MAP
SCALE: NONE




LIST OF DRAWINGS	
DRAWING No.	TITLE
01 OF 21	COVER SHEET
02 OF 21	SYMBOLS AND LINE TYPES
03 OF 21	GENERAL SITE PLAN
04 OF 21	ENLARGED UTILITIES SITE PLAN (SHEET 01 OF 18)
05 OF 21	ENLARGED UTILITIES SITE PLAN (SHEET 02 OF 18)
06 OF 21	ENLARGED UTILITIES SITE PLAN (SHEET 03 OF 18)
07 OF 21	ENLARGED UTILITIES SITE PLAN (SHEET 04 OF 18)
08 OF 21	ENLARGED UTILITIES SITE PLAN (SHEET 05 OF 18)
09 OF 21	ENLARGED UTILITIES SITE PLAN (SHEET 06 OF 18)
10 OF 21	ENLARGED UTILITIES SITE PLAN (SHEET 07 OF 18)
11 OF 21	ENLARGED UTILITIES SITE PLAN (SHEET 08 OF 18)
12 OF 21	ENLARGED UTILITIES SITE PLAN (SHEET 09 OF 18)
13 OF 21	ENLARGED UTILITIES SITE PLAN (SHEET 10 OF 18)
14 OF 21	ENLARGED UTILITIES SITE PLAN (SHEET 11 OF 18)
15 OF 21	ENLARGED UTILITIES SITE PLAN (SHEET 12 OF 18)
16 OF 21	ENLARGED UTILITIES SITE PLAN (SHEET 13 OF 18)
17 OF 21	ENLARGED UTILITIES SITE PLAN (SHEET 14 OF 18)
18 OF 21	ENLARGED UTILITIES SITE PLAN (SHEET 15 OF 18)
19 OF 21	ENLARGED UTILITIES SITE PLAN (SHEET 16 OF 18)
20 OF 21	ENLARGED UTILITIES SITE PLAN (SHEET 17 OF 18)
21 OF 21	ENLARGED UTILITIES SITE PLAN (SHEET 18 OF 18)

CONSULTANTS



U. S. COAST GUARD
CIVIL ENGINEERING UNIT
PROVIDENCE



USCG. CEU PROVIDENCE
475 KILVERT STREET
WARWICK, RI 02886

ISSUE		
MARK	DATE	DESCRIPTION

A/E PROJECT NO:		
CAD FILE NAME: P9029362D01		
DESIGNED BY:		
DRAWN BY:		
EDITED BY: CS		
CHECKED BY: JC		

SCALE:AS SHOWN PLOT SCALE:1:1


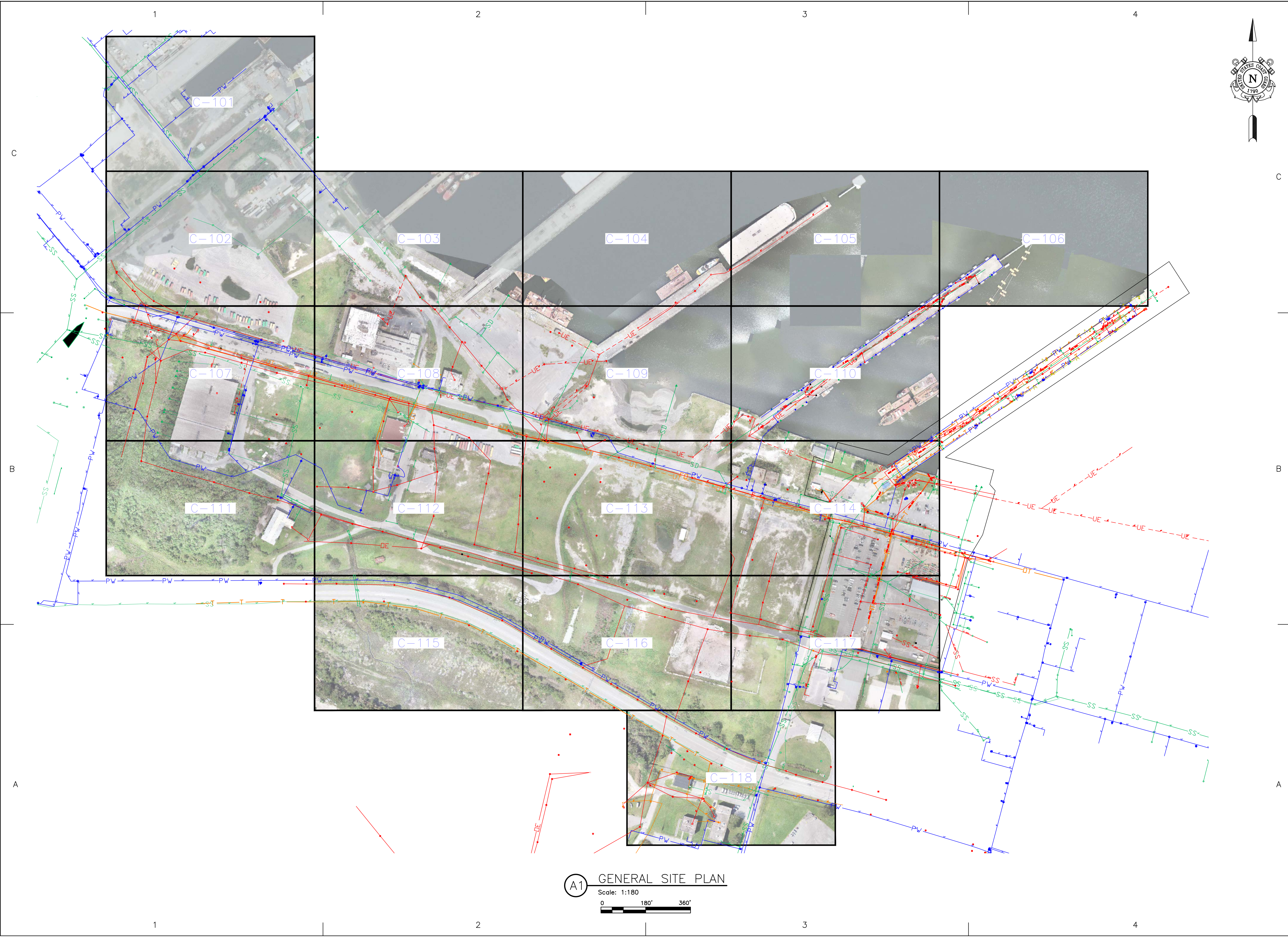
SHEET TITLE

UTILITIES ICAM PHASE 3.5
COAST GUARD BASE CHARLESTON
CHARLESTON SC
SOUTH CAROLINA PORTS
AUTHORITY (SCPA)
COVER SHEET

REVIEWED BY:	REVIEWED BY:	REVIEWED BY:
PROJECT ENG.	BRANCH CHIEF	TECH. DIRECTOR

APPROVING OFFICER	12/02/2019 DATE
-------------------	--------------------


PROJECT NUMBER	DRAWING NUMBER
1280412	P1280412
DISCIPLINE/SHT NO	SHEET 01 OF 21
G-001	



CONSULTANTS



U. S. COAST GUARD
CIVIL ENGINEERING UNIT
PROVIDENCE



USCG. CEU PROVIDENCE
475 KILVERT STREET
WARWICK, RI 02886

ISSUE		
MARK	DATE	DESCRIPTION


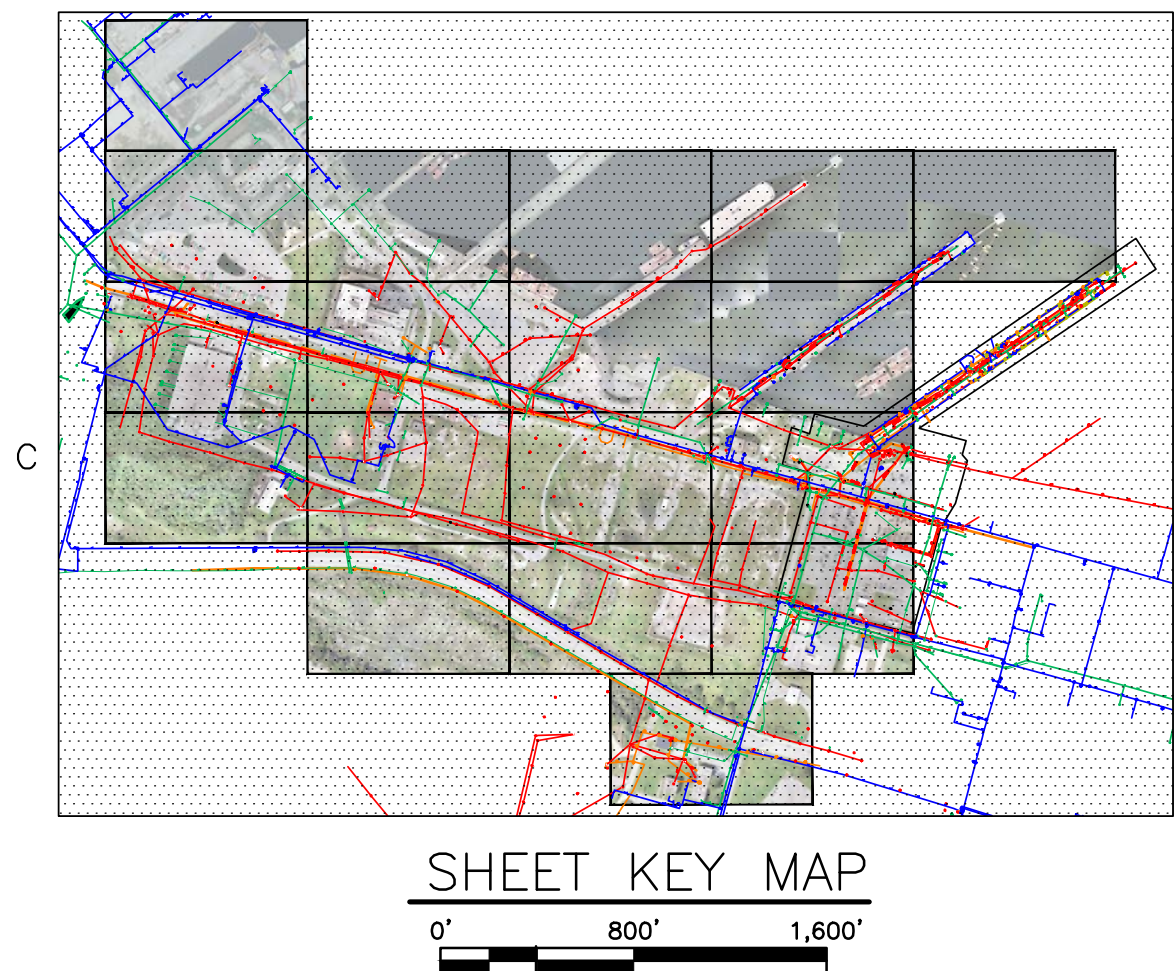
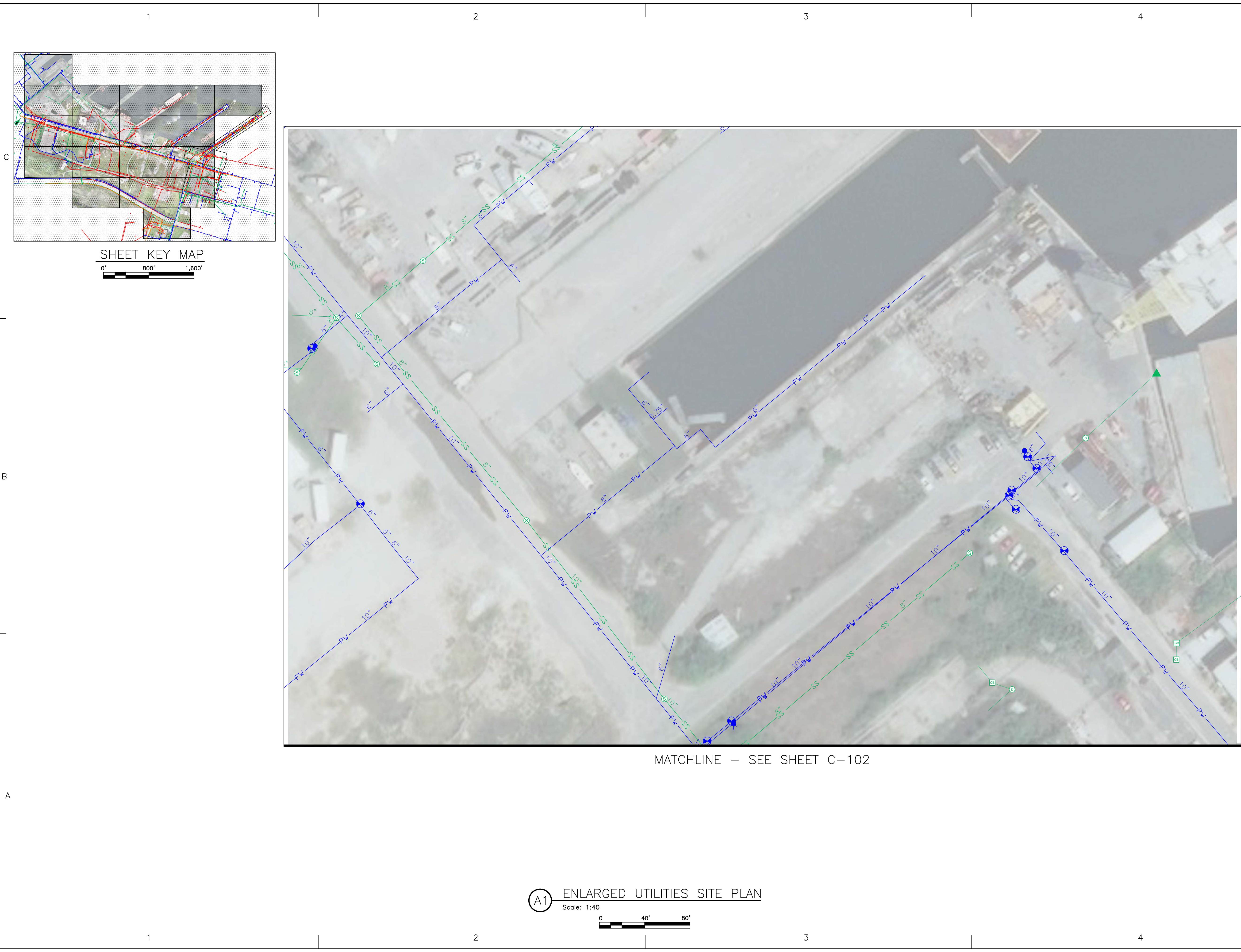
A/E PROJECT NO:
CAD FILE NAME: P9029362D01
DESIGNED BY:
DRAWN BY:
EDITED BY: CS
CHECKED BY: JC

SCALE:AS SHOWN PLOT SCALE:1:1

SHEET TITLE
UTILITIES ICAM PHASE 3.5
COAST GUARD BASE CHARLESTON SC
CHARLESTON SOUTH CAROLINA PORTS AUTHORITY (SCPA)
GENERAL SITE PLAN

REVIEWED BY:	REVIEWED BY:	REVIEWED BY:
PROJECT ENG.	BRANCH CHIEF	TECH. DIRECTOR
APPROVING OFFICER		12/02/2019 DATE

PROJECT NUMBER	DRAWING NUMBER
1280412	P1280412
DISCIPLINE/SHT NO	SHEET 03 OF 21
G-101	



CONSULTANTS

TETRA TECH

LAND SURVEYING • CIVIL ENGINEERING • PROJECT MANAGEMENT
www.rochester-assoc.com

U. S. COAST GUARD
CIVIL ENGINEERING UNIT
PROVIDENCE

USCG. CEU PROVIDENCE
475 KILVERT STREET
WARWICK, RI 02886

ISSUE		
MARK	DATE	DESCRIPTION

A/E PROJECT NO:
CAD FILE NAME: P9029362D01
DESIGNED BY:
DRAWN BY:
EDITED BY: CS
CHECKED BY: JC


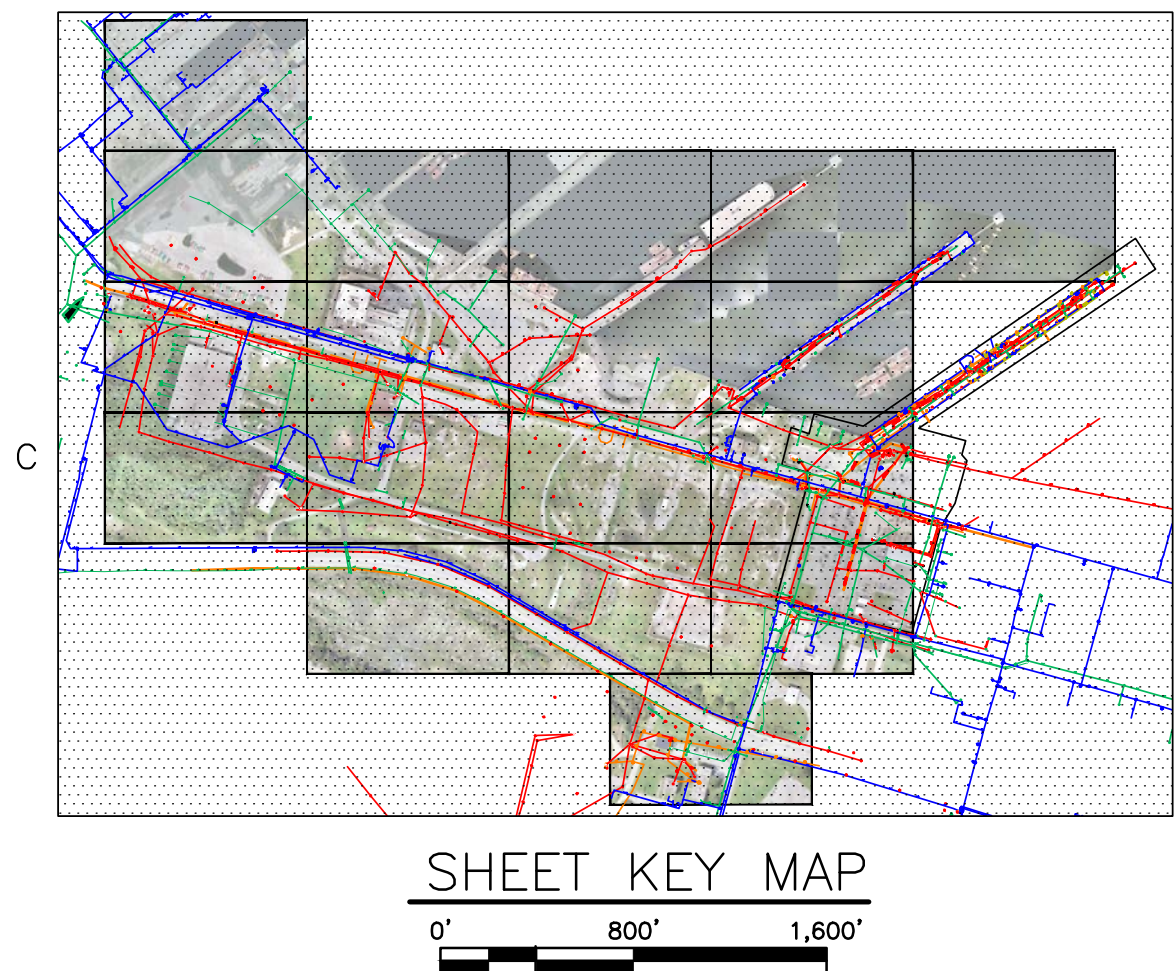
SCALE:AS SHOWN PLOT SCALE:1:1

SHEET TITLE

UTILITIES ICAM PHASE 3.5
COAST GUARD BASE CHARLESTON
CHARLESTON SC
SOUTH CAROLINA PORTS
CIVIL
ENLARGED UTILITIES SITE PLAN


REVIEWED BY:	REVIEWED BY:	REVIEWED BY:
PROJECT ENG.	BRANCH CHIEF	TECH. DIRECTOR
APPROVING OFFICER		12/02/2019 DATE


PROJECT NUMBER	DRAWING NUMBER
1280412	P1280412
DISCIPLINE/SHT NO	
C-101	SHEET 04 OF 21




MATCHLINE - SEE SHEET C-103

CONSULTANTS


TETRA TECH


LAND SURVEYING • CIVIL ENGINEERING • PROJECT MANAGEMENT
www.rochester-assoc.com

U. S. COAST GUARD
CIVIL ENGINEERING UNIT
PROVIDENCE



USCG. CEU PROVIDENCE
475 KILVERT STREET
WARWICK, RI 02886

ISSUE		
MARK	DATE	DESCRIPTION

A/E PROJECT NO:
CAD FILE NAME: P9029362D01
DESIGNED BY:
DRAWN BY:
EDITED BY: CS
CHECKED BY: JC

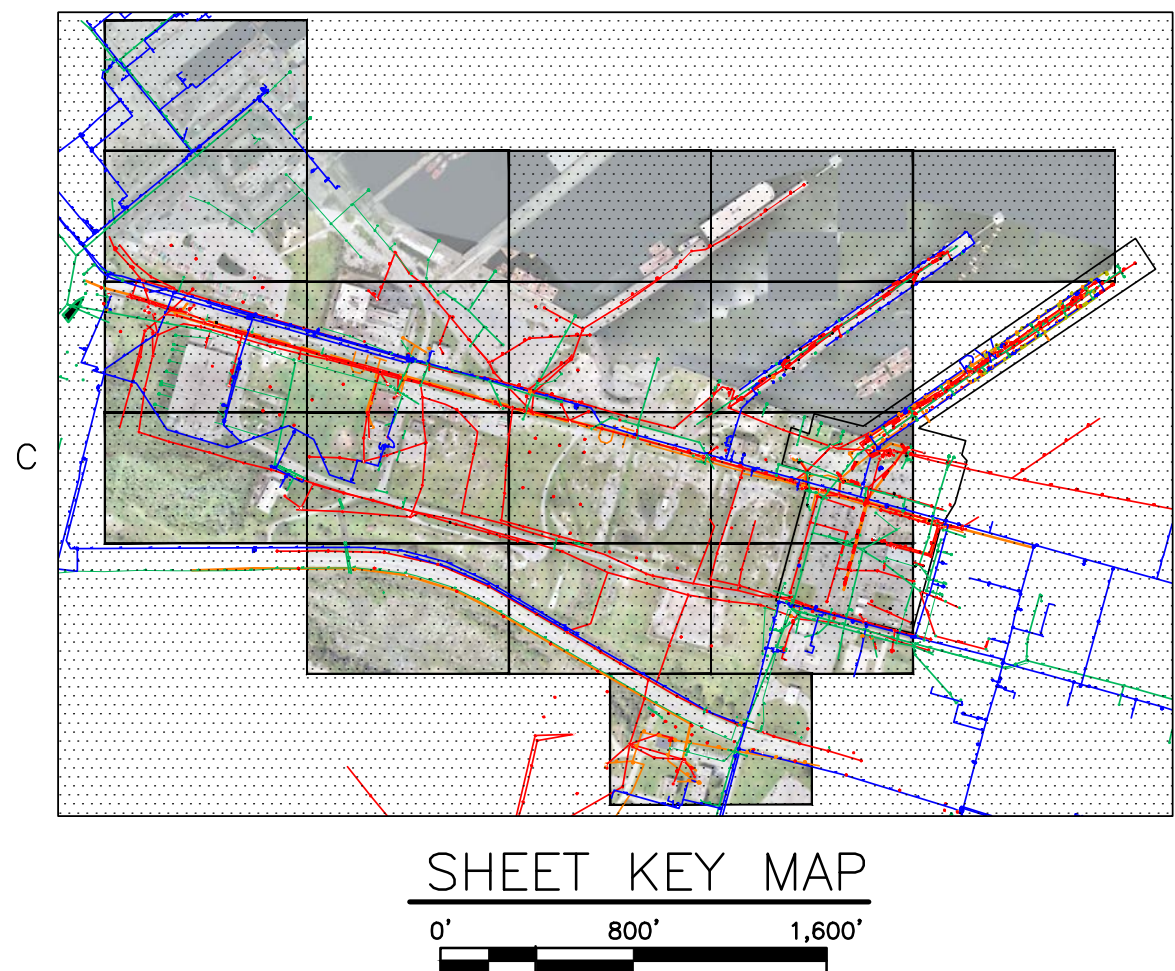

SCALE: AS SHOWN PLOT SCALE: 1:1

UTILITIES ICAM PHASE 3.5
COAST GUARD BASE CHARLESTON
CHARLESTON
SOUTH CAROLINA PORTS
CIVIL

ENLARGED UTILITIES SITE PLAN

REVIEWED BY:	REVIEWED BY:	REVIEWED BY:
PROJECT ENG.	BRANCH CHIEF	TECH. DIRECTOR
APPROVING OFFICER		12/02/2019 DATE

PROJECT NUMBER	DRAWING NUMBER
1280412	P1280412
DISCIPLINE/SHT NO	SHEET 05 OF 21
C-102	


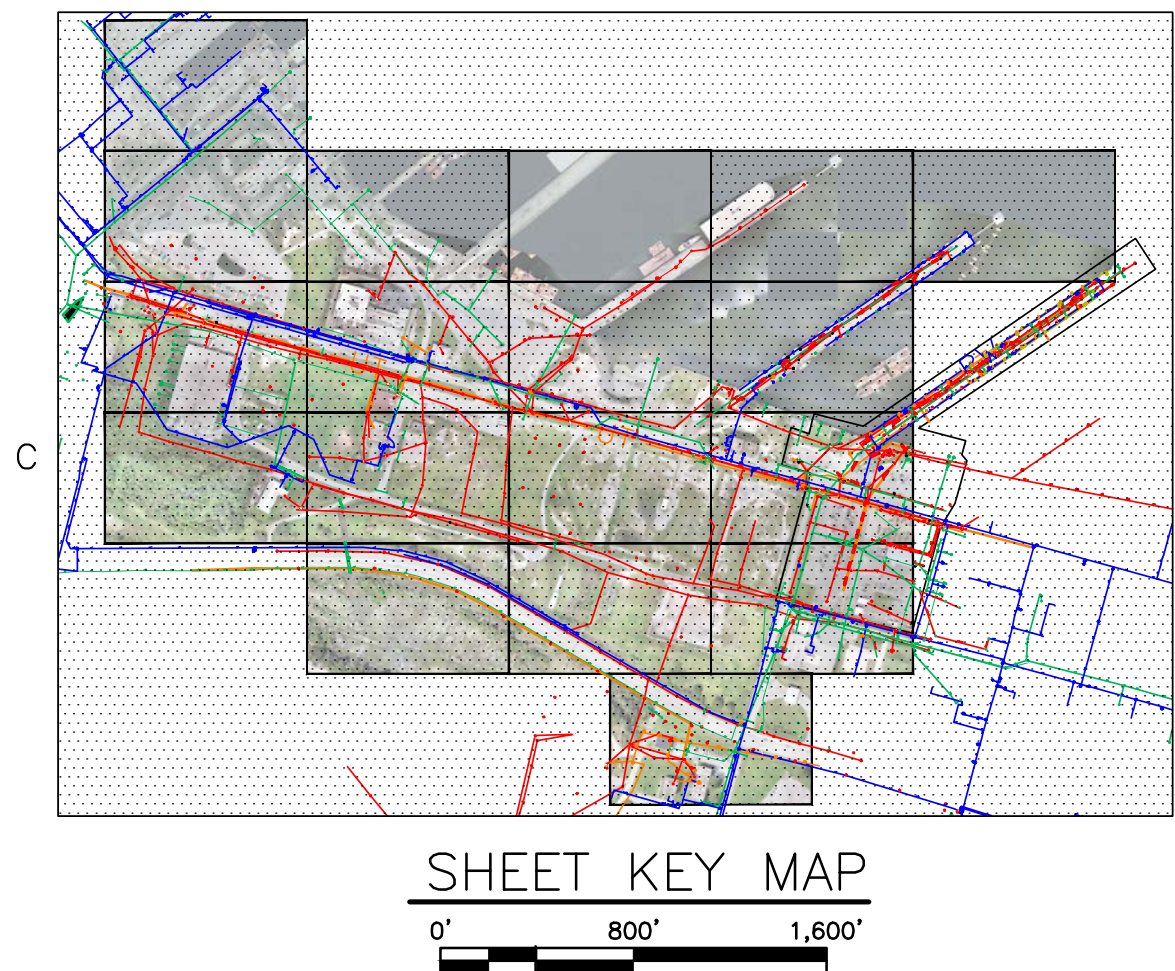


CONSULTANTS


TETRA TECH


LAND SURVEYING • CIVIL ENGINEERING • PROJECT MANAGEMENT
www.rochester-assoc.com

U. S. COAST GUARD CIVIL ENGINEERING UNIT PROVIDENCE																				
USCG. CEU PROVIDENCE 475 KILVERT STREET WARWICK, RI 02886																				
ISSUE																				
<table><tr><td>MARK</td><td>DATE</td><td>DESCRIPTION</td></tr><tr><td> </td><td> </td><td> </td></tr><tr><td> </td><td> </td><td> </td></tr><tr><td> </td><td> </td><td> </td></tr><tr><td> </td><td> </td><td> </td></tr><tr><td> </td><td> </td><td> </td></tr></table>			MARK	DATE	DESCRIPTION															
MARK	DATE	DESCRIPTION																		
A/E PROJECT NO:																				
CAD FILE NAME: P9029362D01																				
DESIGNED BY:																				
DRAWN BY:																				
EDITED BY: CS																				
CHECKED BY: JC																				
SCALE: AS SHOWN		PLOT SCALE: 1:1																		
SHEET TITLE																				
UTILITIES ICAM PHASE 3.5 COAST GUARD BASE CHARLESTON CHARLESTON SC SOUTH CAROLINA PORTS CIVIL ENLARGED UTILITIES SITE PLAN																				
REVIEWED BY:	REVIEWED BY:	REVIEWED BY:																		
PROJECT ENG.	BRANCH CHIEF	TECH. DIRECTOR																		
APPROVING OFFICER		12/02/2019 DATE																		
PROJECT NUMBER		DRAWING NUMBER																		
1280412		P1280412																		
DISCIPLINE/SHT NO		SHEET 06 OF 21																		
C-103																				




CONSULTANTS


TETRA TECH


LAND SURVEYING • CIVIL ENGINEERING • PROJECT MANAGEMENT
www.rochester-assoc.com

U. S. COAST GUARD
CIVIL ENGINEERING UNIT
PROVIDENCE



USCG. CEU PROVIDENCE
475 KILVERT STREET
WARWICK, RI 02886

ISSUE		
MARK	DATE	DESCRIPTION

A/E PROJECT NO:
CAD FILE NAME: P9029362D01
DESIGNED BY:
DRAWN BY:
EDITED BY: CS
CHECKED BY: JC

SCALE:AS SHOWN PLOT SCALE:1:1

UTILITIES ICAM PHASE 3.5
COAST GUARD BASE CHARLESTON
CHARLESTON SC
SOUTH CAROLINA PORTS
CIVIL


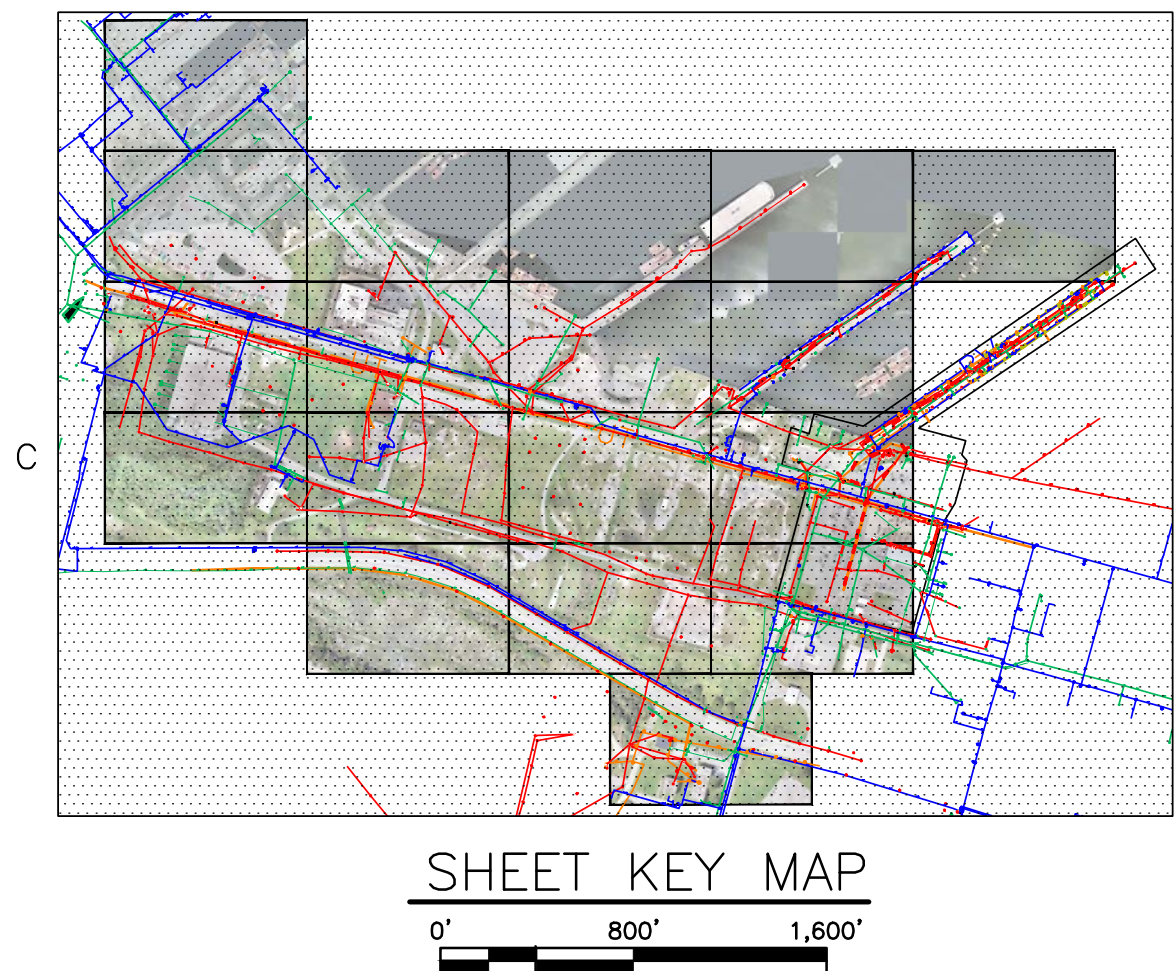

ENLARGED UTILITIES SITE PLAN

REVIEWED BY: REVIEWED BY: REVIEWED BY:
PROJECT ENG. BRANCH CHIEF TECH. DIRECTOR

APPROVING OFFICER

12/02/2019
DATE

PROJECT NUMBER	DRAWING NUMBER
1280412	P1280412
DISCIPLINE/SHT NO	
C-104	SHEET 07 OF 21





C

MATCHLINE - SEE SHEET C-106


A

CONSULTANTS


TETRA TECH


LAND SURVEYING • CIVIL ENGINEERING • PROJECT MANAGEMENT
www.rochester-assoc.com

U. S. COAST GUARD
CIVIL ENGINEERING UNIT
PROVIDENCE



USCG. CEU PROVIDENCE
475 KILVERT STREET
WARWICK, RI 02886

ISSUE		
MARK	DATE	DESCRIPTION


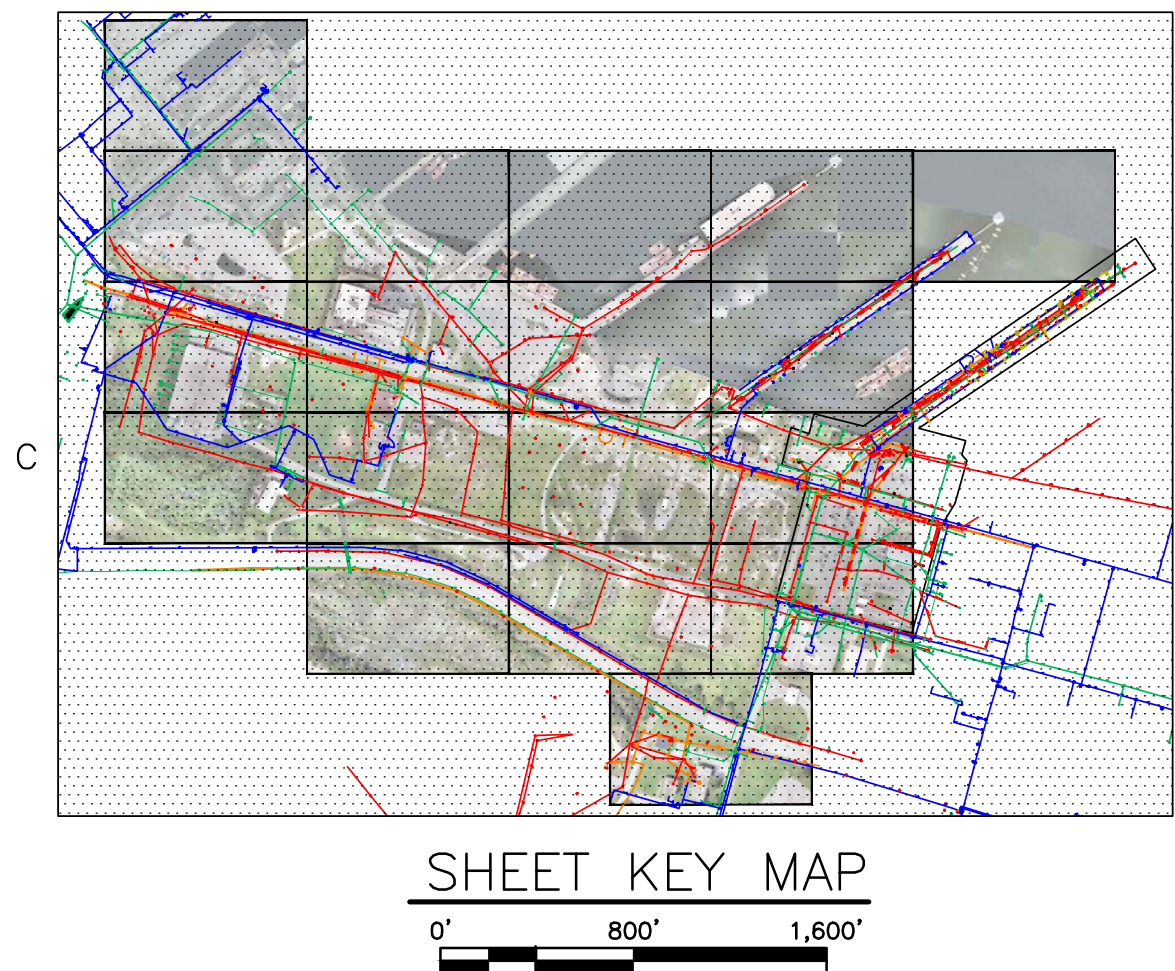

A/E PROJECT NO:
CAD FILE NAME: P9029362D01
DESIGNED BY:
DRAWN BY:
EDITED BY: CS
CHECKED BY: JC

SCALE:AS SHOWN PLOT SCALE:1:1


SHEET TITLE


UTILITIES ICAM PHASE 3.5
COAST GUARD BASE CHARLESTON
CHARLESTON SC
SOUTH CAROLINA PORTS
CIVIL
ENLARGED UTILITIES SITE PLAN

REVIEWED BY:	REVIEWED BY:	REVIEWED BY:
PROJECT ENG.	BRANCH CHIEF	TECH. DIRECTOR
APPROVING OFFICER		12/02/2019 DATE
PROJECT NUMBER		DRAWING NUMBER
1280412		P1280412
DISCIPLINE/SHT NO		
C-105		SHEET 08 OF 21




CONSULTANTS


TETRA TECH


LAND SURVEYING • CIVIL ENGINEERING • PROJECT MANAGEMENT
www.rochester-assoc.com

U. S. COAST GUARD
CIVIL ENGINEERING UNIT
PROVIDENCE



USCG. CEU PROVIDENCE
475 KILVERT STREET
WARWICK, RI 02886

ISSUE		
MARK	DATE	DESCRIPTION

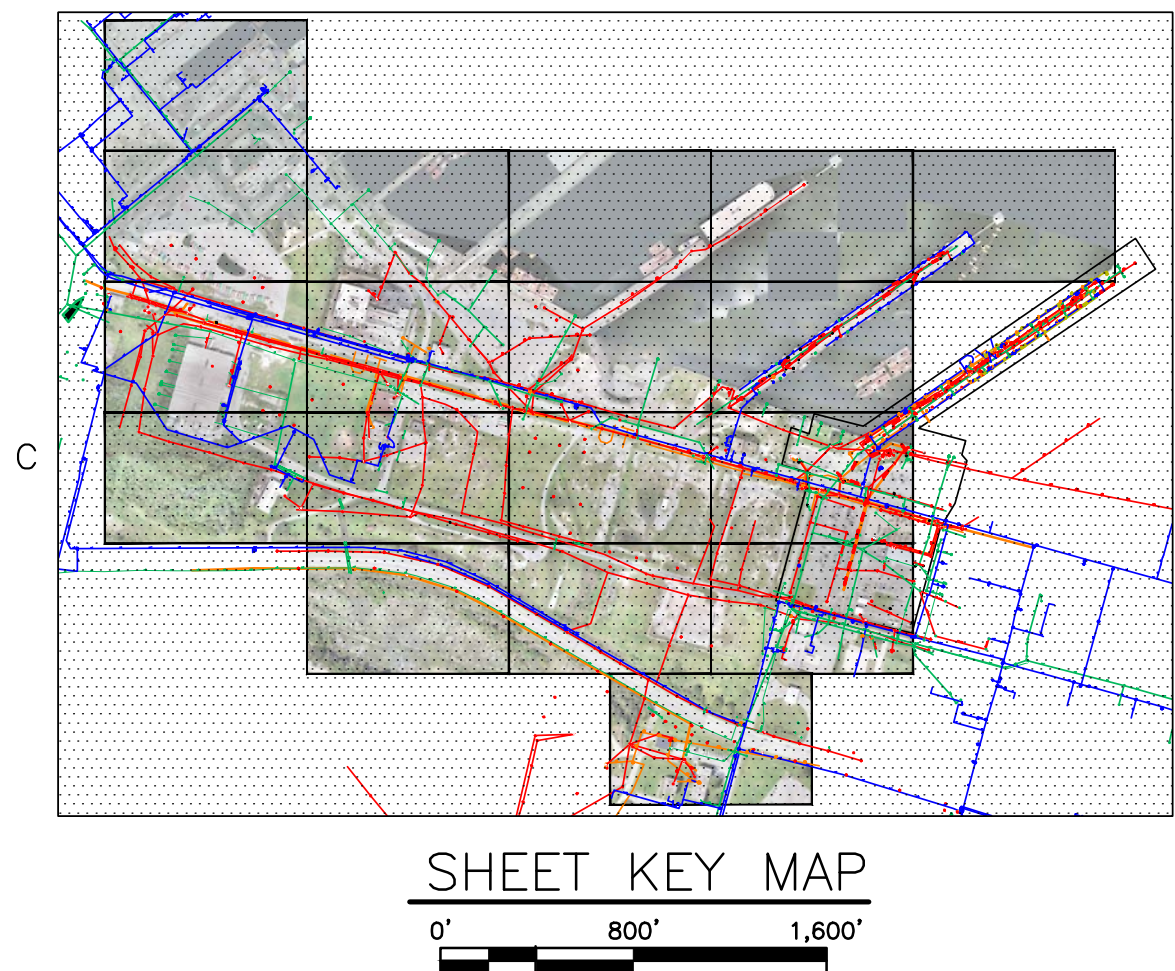
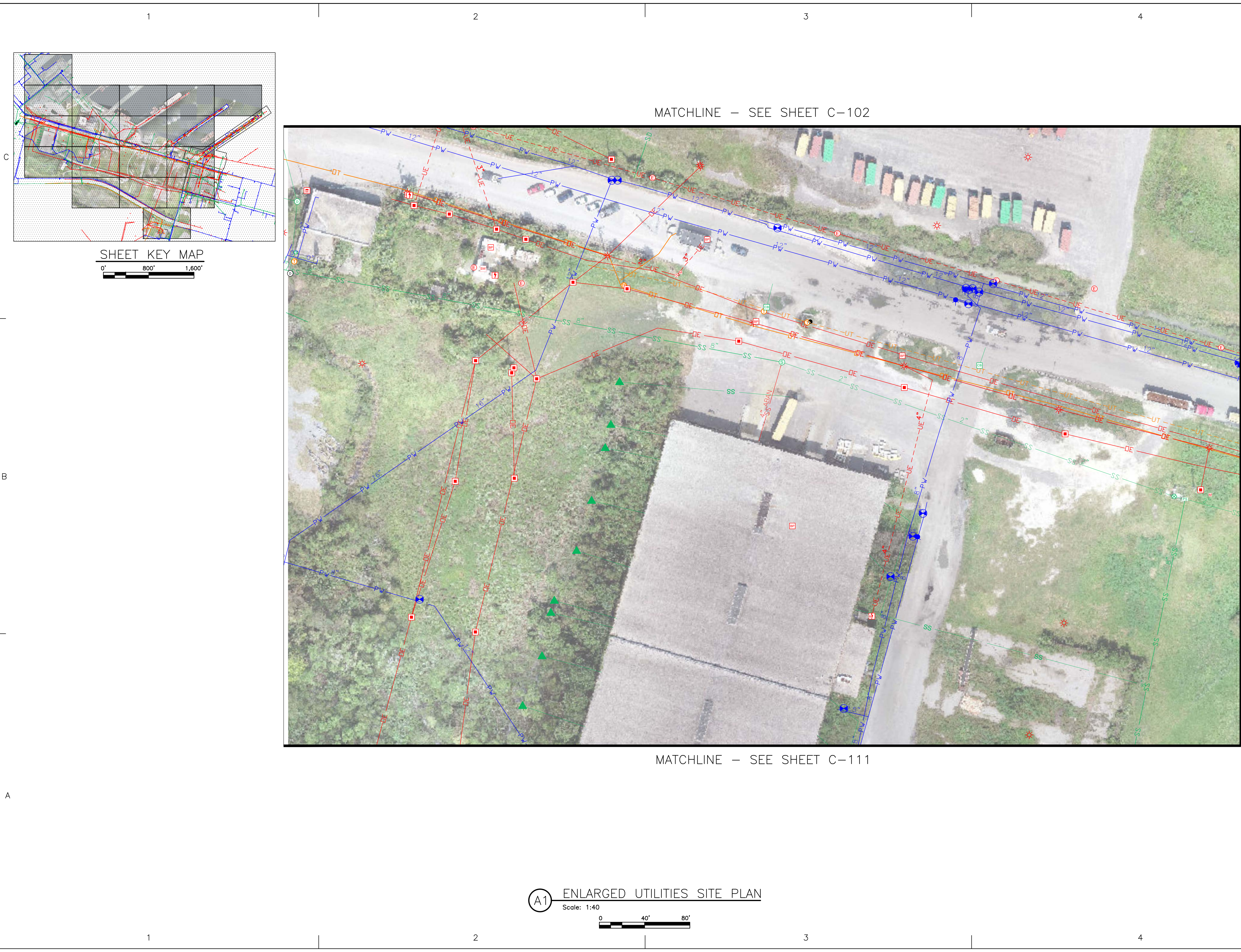
A/E PROJECT NO:
CAD FILE NAME: P9029362D01
DESIGNED BY:
DRAWN BY:
EDITED BY: CS
CHECKED BY: JC

SCALE:AS SHOWN PLOT SCALE:1:1

SHEET TITLE

UTILITIES ICAM PHASE 3.5
COAST GUARD BASE CHARLESTON
CHARLESTON SC
SOUTH CAROLINA PORTS
CIVIL
ENLARGED UTILITIES SITE PLAN

REVIEWED BY:	REVIEWED BY:	REVIEWED BY:
PROJECT ENG.	BRANCH CHIEF	TECH. DIRECTOR
APPROVING OFFICER		12/02/2019 DATE
PROJECT NUMBER 1280412		DRAWING NUMBER P1280412
DISCIPLINE/SHT NO C-106		SHEET 09 OF 21



A1 ENLARGED UTILITIES SITE PLAN
Scale: 1:40

MATCHLINE – SEE SHEET C-108

CONSULTANTS

TETRA TECH

Rochester
LAND SURVEYING • CIVIL ENGINEERING • PROJECT MANAGEMENT
www.rochester-assoc.com

U. S. COAST GUARD
CIVIL ENGINEERING UNIT
PROVIDENCE

USCG. CEU PROVIDENCE
475 KILVERT STREET
WARWICK, RI 02886

ISSUE		
MARK	DATE	DESCRIPTION

A/E PROJECT NO:
CAD FILE NAME: P9029362D01
DESIGNED BY:
DRAWN BY:
EDITED BY: CS
CHECKED BY: JC


SCALE: AS SHOWN PLOT SCALE: 1:1

SHEET TITLE

UTILITIES ICAM PHASE 3.5
COAST GUARD BASE CHARLESTON
CHARLESTON SOUTH CAROLINA PORTS
CIVIL
ENLARGED UTILITIES SITE PLAN

REVIEWED BY:	REVIEWED BY:	REVIEWED BY:
PROJECT ENG.	BRANCH CHIEF	TECH. DIRECTOR
APPROVING OFFICER		12/02/2019 DATE

PROJECT NUMBER	DRAWING NUMBER
1280412	P1280412
DISCIPLINE/SHT NO	SHEET 10 OF 21
C-107	



CONSULTANTS

TETRA TECH

LAND SURVEYING • CIVIL ENGINEERING • PROJECT MANAGEMENT
www.rochester-assoc.com

U. S. COAST GUARD
CIVIL ENGINEERING UNIT
PROVIDENCE

USCG. CEU PROVIDENCE
475 KILVERT STREET
WARWICK, RI 02886

ISSUE		
MARK	DATE	DESCRIPTION



A/E PROJECT NO:
CAD FILE NAME: P9029362D01
DESIGNED BY:
DRAWN BY:
EDITED BY: CS
CHECKED BY: JC

SCALE: AS SHOWN PLOT SCALE: 1:1

SHEET TITLE

UTILITIES ICAM PHASE 3.5
COAST GUARD BASE CHARLESTON
CHARLESTON SC
SOUTH CAROLINA PORTS
CIVIL
ENLARGED UTILITIES SITE PLAN


REVIEWED BY:	REVIEWED BY:	REVIEWED BY:
PROJECT ENG.	BRANCH CHIEF	TECH. DIRECTOR
APPROVING OFFICER		12/02/2019 DATE
PROJECT NUMBER		DRAWING NUMBER
1280412		P1280412
DISCIPLINE/SHT NO		SHEET 11 OF 21
C-108		



CONSULTANTS



U. S. COAST GUARD
CIVIL ENGINEERING UNIT
PROVIDENCE



USCG. CEU PROVIDENCE
475 KILVERT STREET
WARWICK, RI 02886

ISSUE		
MARK	DATE	DESCRIPTION

A/E PROJECT NO:		
CAD FILE NAME: P9029362D01		
DESIGNED BY:		
DRAWN BY:		
EDITED BY: CS		
CHECKED BY: JC		

SCALE: AS SHOWN PLOT SCALE: 1:1

SHEET TITLE

UTILITIES ICAM PHASE 3.5
COAST GUARD BASE CHARLESTON
CHARLESTON SC
SOUTH CAROLINA PORTS
CIVIL
ENLARGED UTILITIES SITE PLAN

REVIEWED BY:	REVIEWED BY:	REVIEWED BY:
PROJECT ENG.	BRANCH CHIEF	TECH. DIRECTOR
APPROVING OFFICER		12/02/2019 DATE


PROJECT NUMBER	DRAWING NUMBER
1280412	P1280412
DISCIPLINE/SHT NO	SHEET 12 OF 21
C-109	

A1 ENLARGED UTILITIES SITE PLAN
Scale: 1:40
0 40' 80'




MATCHLINE - SEE SHEET C-109

MATCHLINE — SEE SHEET C-105




MATCHLINE - SEE SHEET C-114



CONSULTANTS



U. S. COAST GUARD
CIVIL ENGINEERING UNIT
PROVIDENCE



USCG. CEU PROVIDENCE
475 KILVERT STREET
WARWICK, RI 02886

ISSUE		
MARK	DATE	DESCRIPTION

A/E PROJECT NO:	
CAD FILE NAME: P9029362D01	
DESIGNED BY:	
DRAWN BY:	
EDITED BY:	CS
CHECKED BY:	JC

SCALE:AS SHOWN PLOT SCALE:1:1

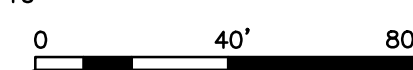
SHEET TITLE	
UTILITIES ICAM PHASE 3.5 COAST GUARD BASE CHARLESTON CHARLESTON SOUTH CAROLINA PORTS CIVIL ENLARGED UTILITIES SITE PLAN	

REVIEWED BY:	REVIEWED BY:	REVIEWED BY:
PROJECT ENG.	BRANCH CHIEF	TECH. DIRECTOR

APPROVING OFFICER	12/02/201
DATE	

PROJECT NUMBER		DRAWING NUMBER	
1280412		P1280412	
DISCIPLINE/SHT NO			
C-110		SHEET 13 OF 21	

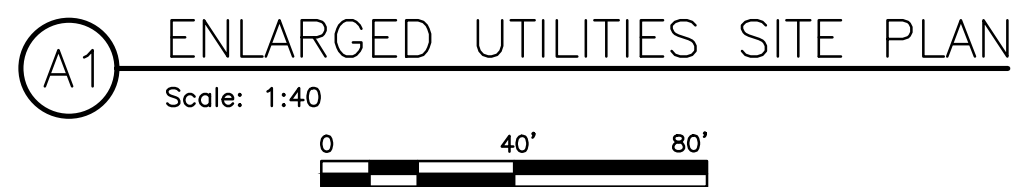
A1 ENLARGED UTILITIES SITE PLAN
Scale: 1:40




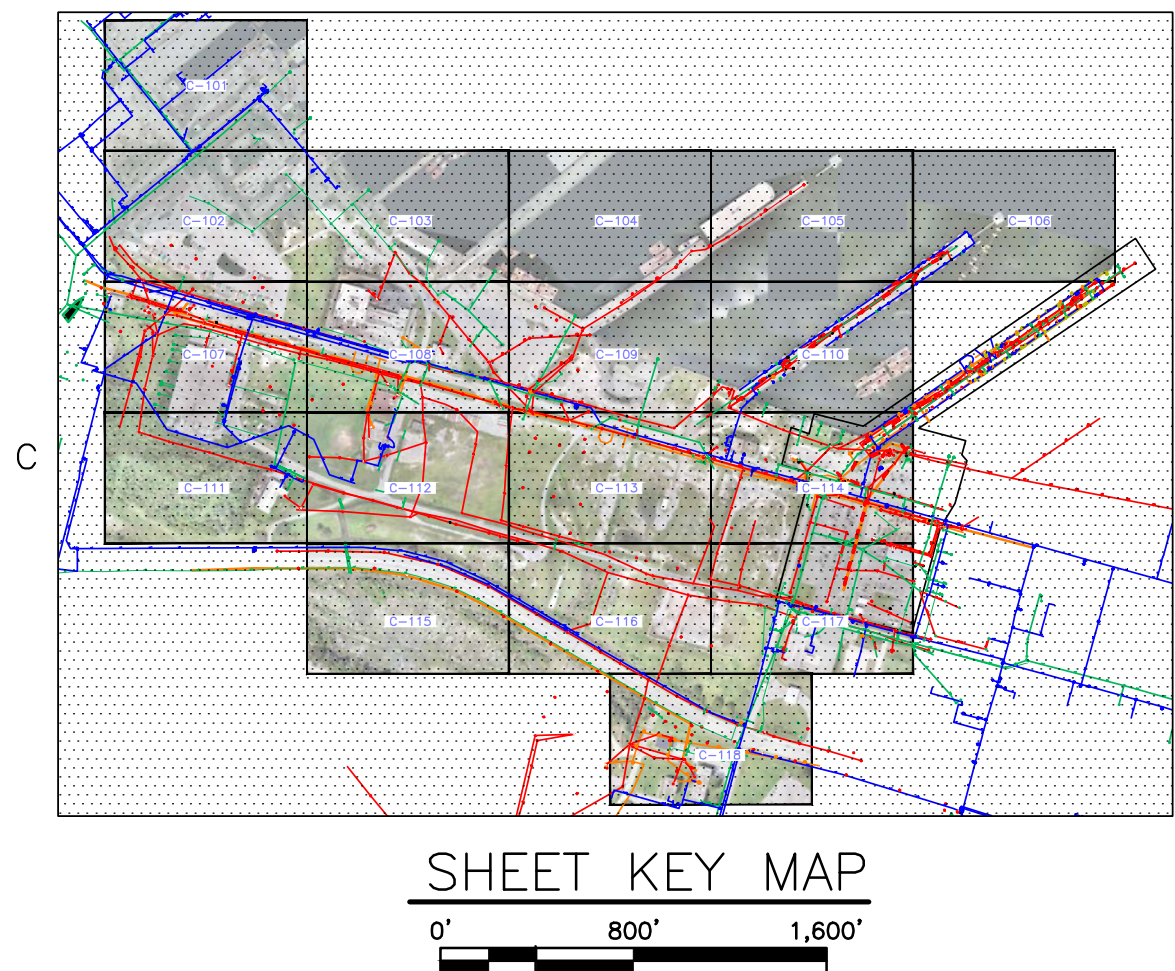


0' 800' 1,600'


MATCHLINE - SEE SHEET C-112




PROJECT NUMBER	DRAWING NUMBER
1280412	P1280412
DISCIPLINE/SHT NO	
C-111	SHEET 14 OF 21




CONSULTANTS


TETRA TECH


LAND SURVEYING • CIVIL ENGINEERING • PROJECT MANAGEMENT
www.rochester-assoc.com

U. S. COAST GUARD
CIVIL ENGINEERING UNIT
PROVIDENCE



USCG. CEU PROVIDENCE
475 KILVERT STREET
WARWICK, RI 02886

ISSUE		
MARK	DATE	DESCRIPTION

A/E PROJECT NO:
CAD FILE NAME: P9029362D01
DESIGNED BY:
DRAWN BY:
EDITED BY: CS
CHECKED BY: JC

SCALE:AS SHOWN PLOT SCALE:1:1



UTILITIES ICAM PHASE 3.5
COAST GUARD BASE CHARLESTON
CHARLESTON SOUTH CAROLINA PORTS
CIVIL

ENLARGED UTILITIES SITE PLAN

REVIEWED BY: REVIEWED BY: REVIEWED BY:
PROJECT ENG. BRANCH CHIEF TECH. DIRECTOR

APPROVING OFFICER 12/02/2019
DATE

PROJECT NUMBER	DRAWING NUMBER
1280412	P1280412
DISCIPLINE/SHT NO	SHEET 15 OF 21
C-112	



CONSULTANTS

TETRA TECH

LAND SURVEYING • CIVIL ENGINEERING • PROJECT MANAGEMENT
www.rochester-assoc.com

U. S. COAST GUARD
CIVIL ENGINEERING UNIT
PROVIDENCE

USCG. CEU PROVIDENCE
475 KILVERT STREET
WARWICK, RI 02886

ISSUE		
MARK	DATE	DESCRIPTION

A/E PROJECT NO:
CAD FILE NAME: P9029362D01
DESIGNED BY:
DRAWN BY:
EDITED BY: CS
CHECKED BY: JC

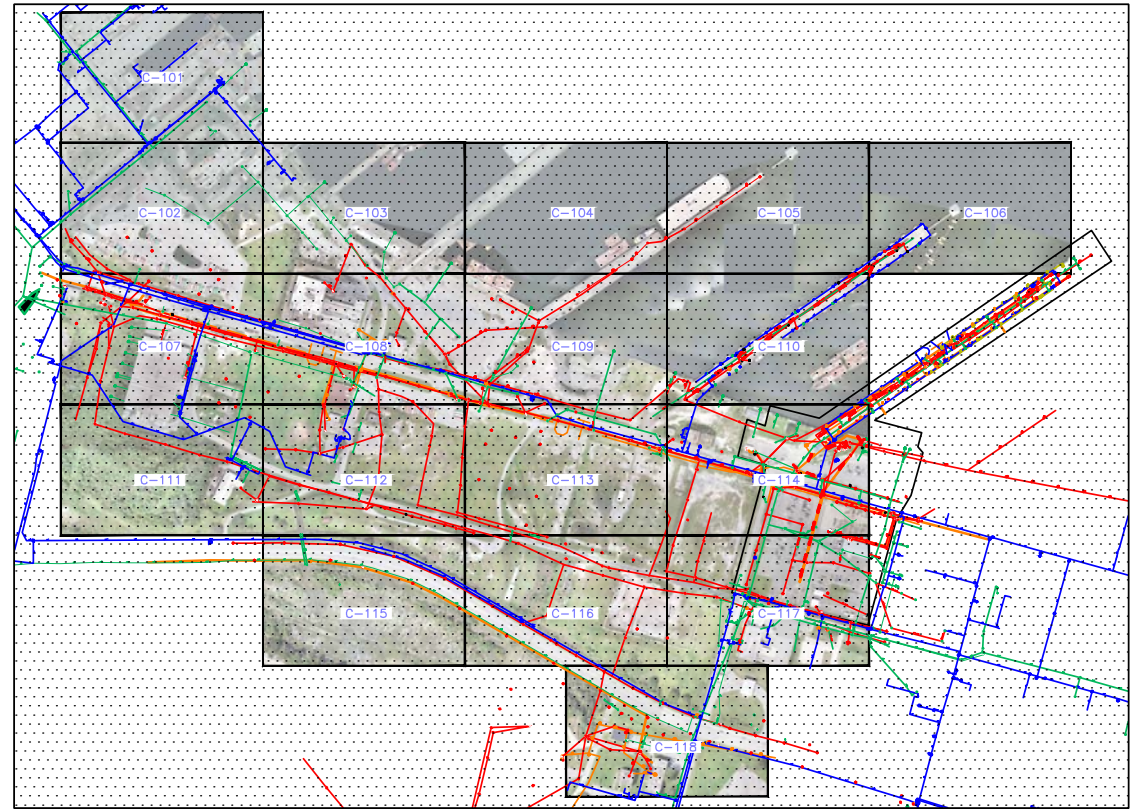
SCALE:AS SHOWN PLOT SCALE:1:1

SHEET TITLE

UTILITIES ICAM PHASE 3.5
COAST GUARD BASE CHARLESTON
CHARLESTON SC
SOUTH CAROLINA PORTS
CIVIL
ENLARGED UTILITIES SITE PLAN

REVIEWED BY:	REVIEWED BY:	REVIEWED BY:
PROJECT ENG.	BRANCH CHIEF	TECH. DIRECTOR
APPROVING OFFICER		12/02/2019 DATE

PROJECT NUMBER	DRAWING NUMBER
1280412	P1280412
DISCIPLINE/SHT NO	
C-113	SHEET 16 OF 21


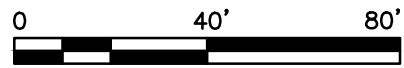


SHEET KEY MAP



MATCHLINE - SEE SHEET C-117


A1 ENLARGED UTILITIES SITE PLAN
Scale: 1:40



CONSULTANTS



U. S. COAST GUARD
CIVIL ENGINEERING UNIT
PROVIDENCE



USCG. CEU PROVIDENCE
475 KILVERT STREET
WARWICK, RI 02886

ISSUE		
MARK	DATE	DESCRIPTION

A/E PROJECT NO:
CAD FILE NAME: P9029362D01
DESIGNED BY:
DRAWN BY:
EDITED BY: CS
CHECKED BY: JC


SCALE:AS SHOWN PLOT SCALE:1:1

SHEET TITLE

UTILITIES ICAM PHASE 3.5
COAST GUARD BASE CHARLESTON
CHARLESTON SOUTH CAROLINA PORTS
CIVIL
ENLARGED UTILITIES SITE PLAN


REVIEWED BY:	REVIEWED BY:	REVIEWED BY:
PROJECT ENG.	BRANCH CHIEF	TECH. DIRECTOR
APPROVING OFFICER		12/02/2019 DATE


PROJECT NUMBER	DRAWING NUMBER
1280412	P1280412
DISCIPLINE/SHT NO	
C-114	SHEET 17 OF 21




MATCHLINE - SEE SHEET C-116

CONSULTANTS


TETRA TECH


LAND SURVEYING • CIVIL ENGINEERING • PROJECT MANAGEMENT
www.rochester-assoc.com

U. S. COAST GUARD
CIVIL ENGINEERING UNIT
PROVIDENCE



USCG. CEU PROVIDENCE
475 KILVERT STREET
WARWICK, RI 02886

ISSUE		
MARK	DATE	DESCRIPTION

A/E PROJECT NO:
CAD FILE NAME: P9029362D01
DESIGNED BY:
DRAWN BY:
EDITED BY: CS
CHECKED BY: JC


SCALE: AS SHOWN PLOT SCALE: 1:1

SHEET TITLE


UTILITIES ICAM PHASE 3.5
COAST GUARD BASE CHARLESTON
CHARLESTON SC
SOUTH CAROLINA PORTS
CIVIL
ENLARGED UTILITIES SITE PLAN


REVIEWED BY:	REVIEWED BY:	REVIEWED BY:
PROJECT ENG.	BRANCH CHIEF	TECH. DIRECTOR
APPROVING OFFICER		12/02/2019 DATE

PROJECT NUMBER	DRAWING NUMBER
1280412	P1280412
DISCIPLINE/SHT NO	SHEET 18 OF 21
C-115	




CONSULTANTS


TETRA TECH


LAND SURVEYING • CIVIL ENGINEERING • PROJECT MANAGEMENT
www.rochester-assoc.com

U. S. COAST GUARD
CIVIL ENGINEERING UNIT
PROVIDENCE



USCG. CEU PROVIDENCE
475 KILVERT STREET
WARWICK, RI 02886

ISSUE		
MARK	DATE	DESCRIPTION

A/E PROJECT NO:
CAD FILE NAME: P9029362D01
DESIGNED BY:
DRAWN BY:
EDITED BY: CS
CHECKED BY: JC

SCALE:AS SHOWN PLOT SCALE:1:1

UTILITIES ICAM PHASE 3.5
COAST GUARD BASE CHARLESTON
CHARLESTON
SOUTH CAROLINA PORTS
CIVIL


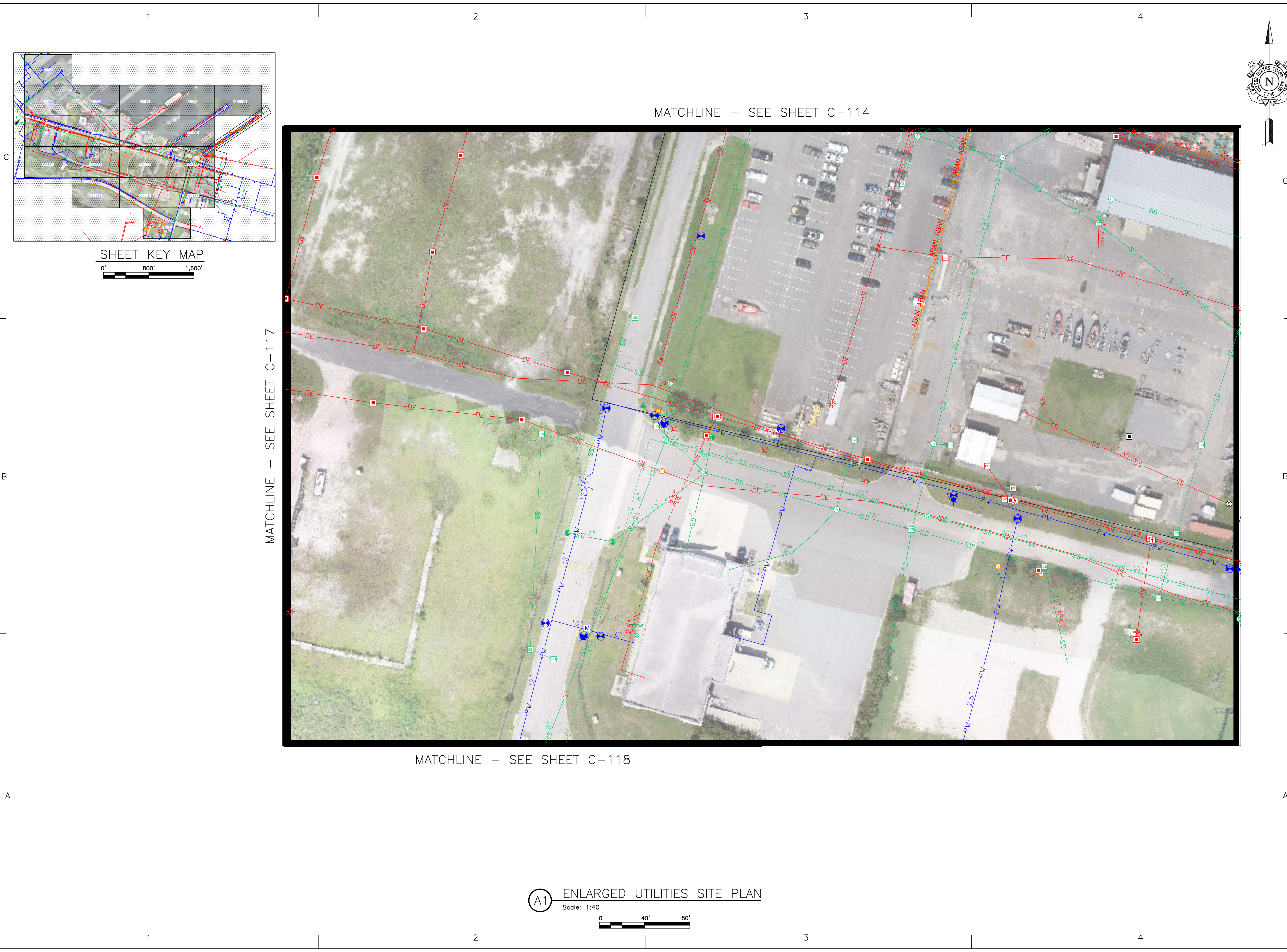
ENLARGED UTILITIES SITE PLAN

REVIEWED BY: REVIEWED BY: REVIEWED BY:
PROJECT ENG. BRANCH CHIEF TECH. DIRECTOR

APPROVING OFFICER

12/02/2019
DATE

PROJECT NUMBER	DRAWING NUMBER
1280412	P1280412
DISCIPLINE/SHT NO	SHEET 19 OF 21
C-116	



CONSULTANTS

TETRA TECH

LAND SURVEYING • CIVIL ENGINEERING • PROJECT MANAGEMENT
www.rochester-assoc.com

U. S. COAST GUARD
CIVIL ENGINEERING UNIT
PROVIDENCE

USCG. CEU PROVIDENCE
475 KILVERT STREET
WARWICK, RI 02886

ISSUE		
MARK	DATE	DESCRIPTION

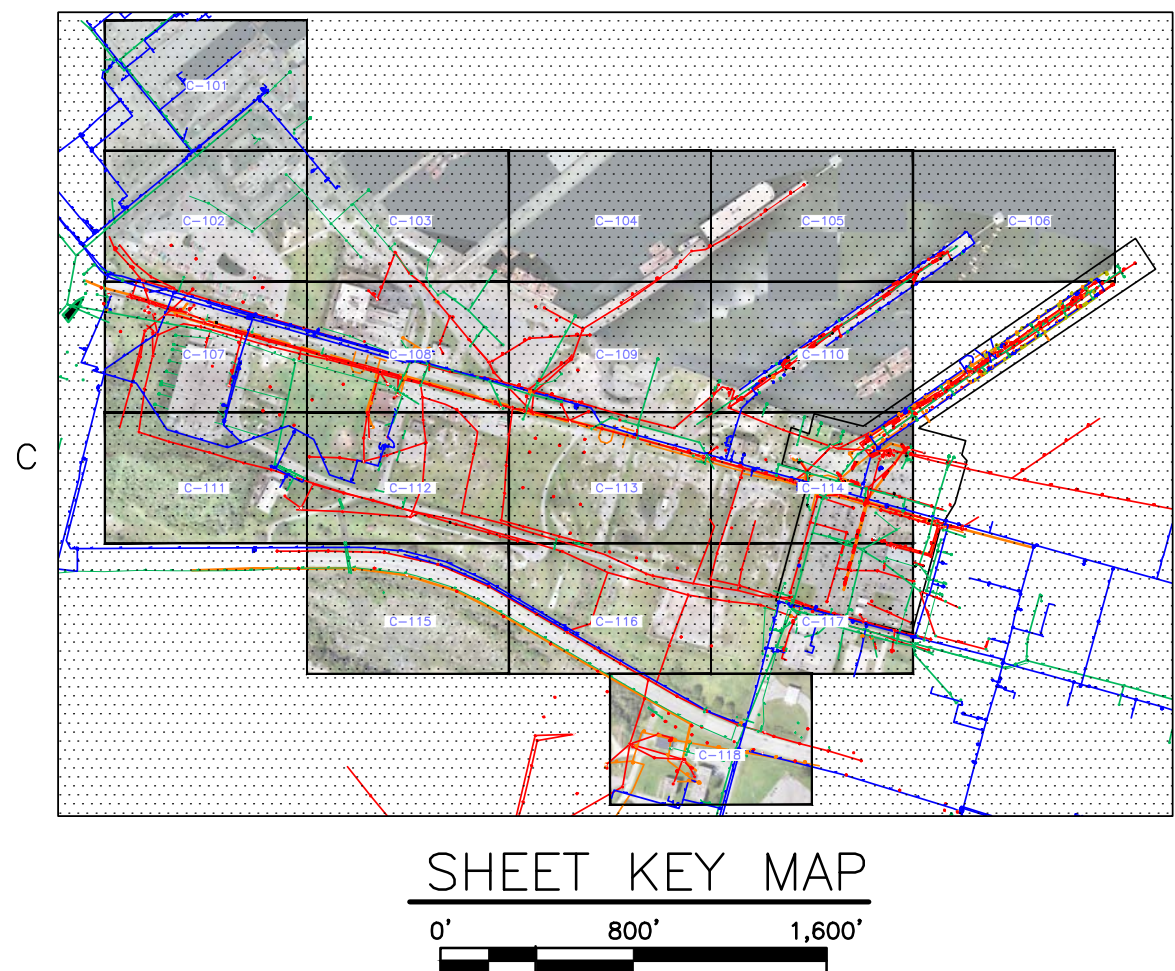
A/E PROJECT NO:
CAD FILE NAME: P9029362D01
DESIGNED BY:
DRAWN BY:
EDITED BY: CS
CHECKED BY: JC

SCALE:AS SHOWN PLOT SCALE:1:1

SHEET TITLE

UTILITIES ICAM PHASE 3.5
COAST GUARD BASE CHARLESTON
CHARLESTON SC
SOUTH CAROLINA PORTS
CIVIL
ENLARGED UTILITIES SITE PLAN


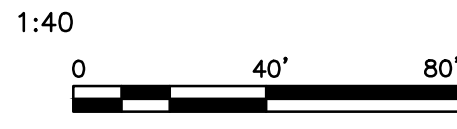
REVIEWED BY:	REVIEWED BY:	REVIEWED BY:
PROJECT ENG.	BRANCH CHIEF	TECH. DIRECTOR
APPROVING OFFICER		12/02/2019 DATE
PROJECT NUMBER 1280412		DRAWING NUMBER P1280412
DISCIPLINE/SHT NO C-117		SHEET 20 OF 21



B

A

A1 ENLARGED UTILITIES SITE PLAN
Scale: 1:40



C

B

A

CONSULTANTS

TETRA TECH

LAND SURVEYING • CIVIL ENGINEERING • PROJECT MANAGEMENT
www.rochester-assoc.com

U. S. COAST GUARD
CIVIL ENGINEERING UNIT
PROVIDENCE

USCG. CEU PROVIDENCE
475 KILVERT STREET
WARWICK, RI 02886

ISSUE		
MARK	DATE	DESCRIPTION

A/E PROJECT NO:
CAD FILE NAME: P9029362D01
DESIGNED BY:
DRAWN BY:
EDITED BY: CS
CHECKED BY: JC

SCALE: AS SHOWN PLOT SCALE: 1:1

SHEET TITLE

UTILITIES ICAM PHASE 3.5
COAST GUARD BASE CHARLESTON
CHARLESTON SOUTH CAROLINA PORTS
CIVIL
ENLARGED UTILITIES SITE PLAN

REVIEWED BY:

REVIEWED BY:

REVIEWED BY:

PROJECT ENG.

BRANCH CHIEF

TECH. DIRECTOR

APPROVING OFFICER

12/02/2019
DATE

PROJECT NUMBER	DRAWING NUMBER
1280412	P1280412
DISCIPLINE/SHT NO	SHEET 21 OF 21
C-118	