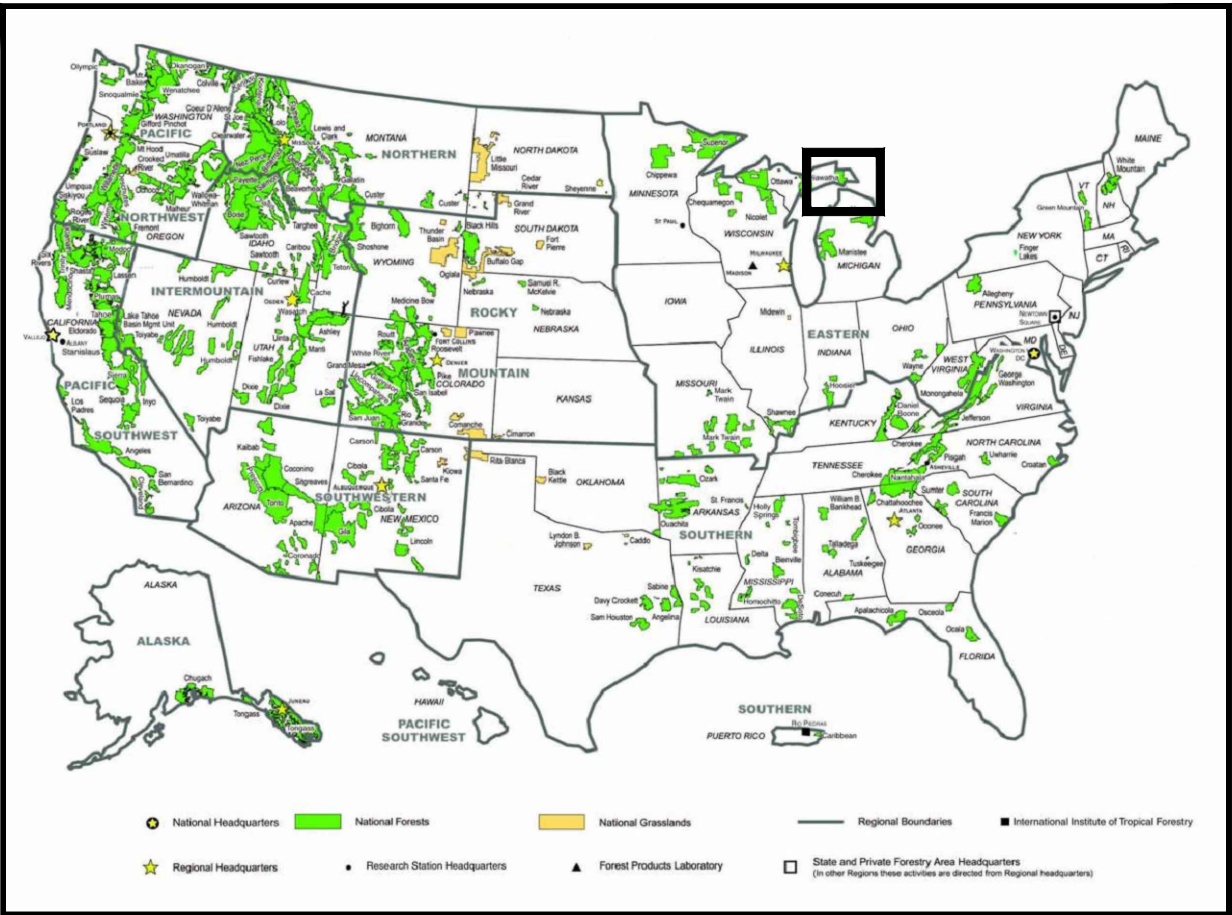




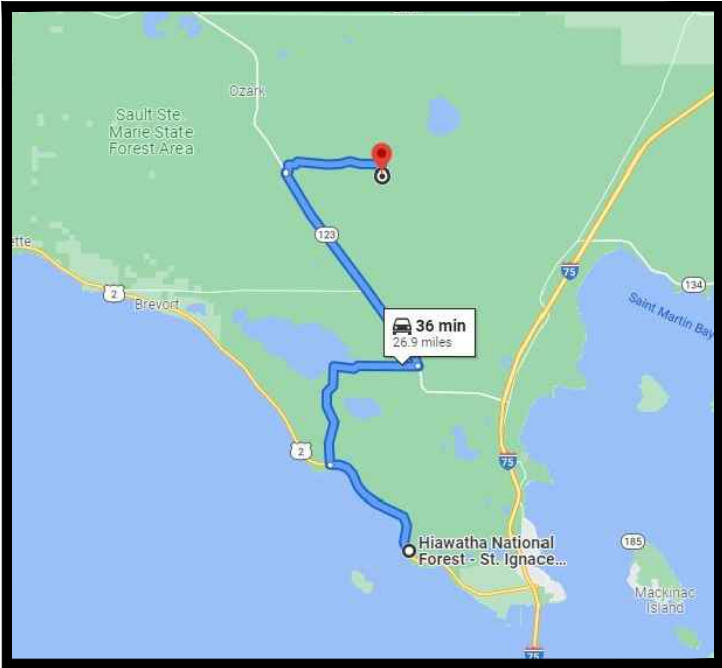
United States Department of Agriculture
Forest Service

MICHIGAN STATE
MACKINAC COUNTY
R09 EASTERN REGION
HIAWATHA NATIONAL FOREST
EAST ZONE

NCT TAYLOR CREEK
TRAIL BRIDGE



FOREST LOCATION



PROJECT LOCATION

TRAVEL DIRECTIONS:
FROM ST. IGNACE RANGER STATION, TURN RIGHT ON HWY 2. AFTER 5.3 MILES TURN RIGHT ONTO BREVORT LAKE RD (H-57). AFTER 7.3 MILES TURN LEFT ONTO M-123 N. AFTER 9.3 MILES TURN RIGHT ONTO KENNETH RD (FR 3122). AFTER 3.1 MILES TURN RIGHT ONTO FR 3751. PARK AND HIKE WEST APPROXIMATELY 1.24 MILES TO THE TAYLOR CREEK TRAIL BRIDGE. -84.88717, 46.08342

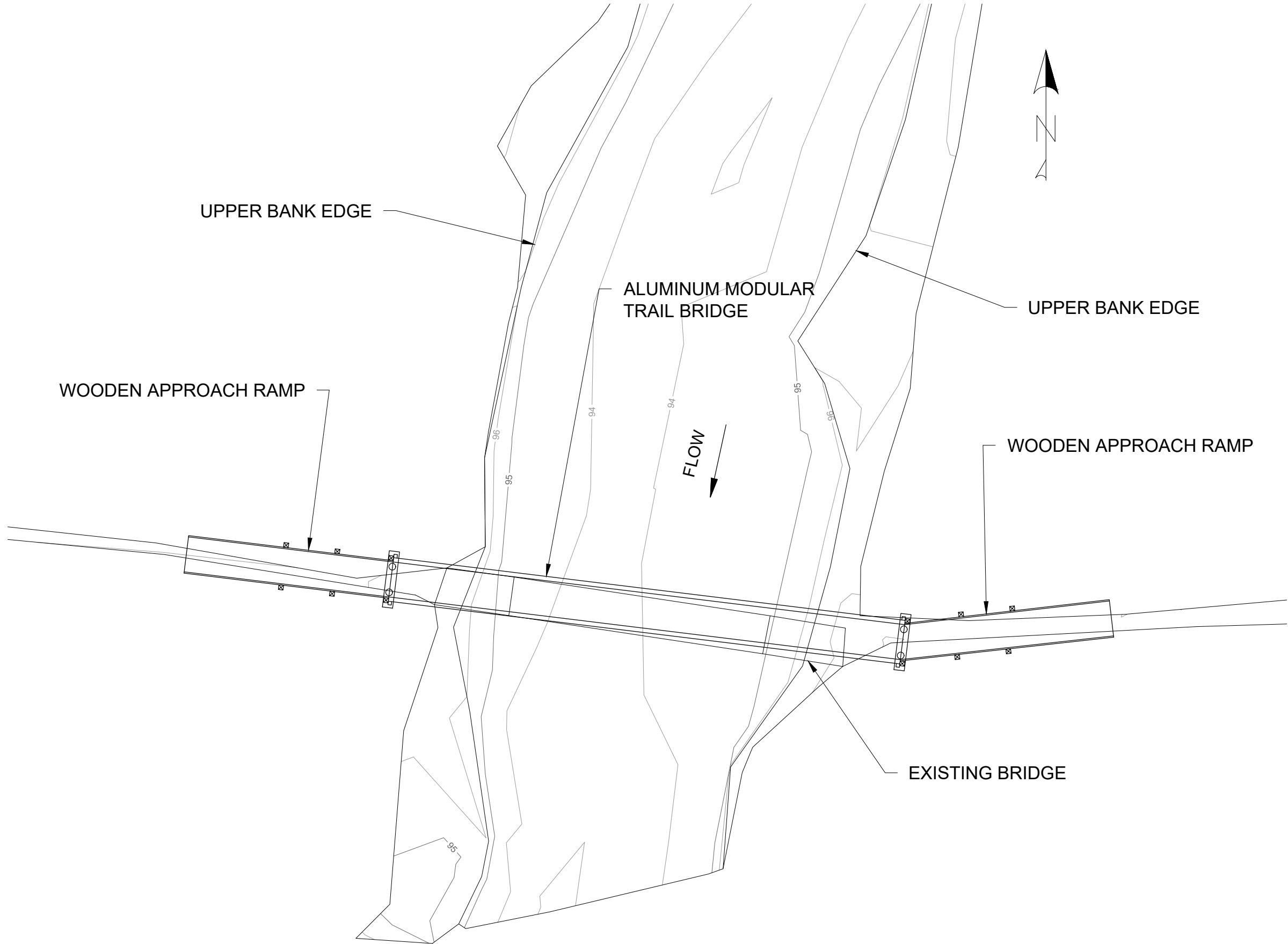
INDEX OF SHEETS		
SHEET	SHEET TITLE	DWG SHEET NO.
1	COVERSHEET	G-01
2	SITE PLAN	C-01
3	BRIDGE PLAN	C-02
4	BRIDGE PROFILE	C-03
5	DETAILS	C-04
6		
7		
8		
9		
10		
11		
12		
13		
14		
15		
16		
17		
18		
19		
20		
21		
22		
23		
24		
25		
26		

DESIGN OBJECTIVES HAVE BEEN ACCOMPLISHED, ALL APPROPRIATE NEPA REQUIREMENTS HAVE BEEN MET, THE DESIGN IS CONSISTENT WITH THE FOREST PLAN.

DISTRICT RANGER _____ DATE _____

THE DESIGN AND REVIEW OF THIS PROJECT HAS BEEN ACCOMPLISHED BY QUALIFIED PERSONNEL AND THE DESIGN IS CONSISTENT WITH CURRENT FOREST PLAN.

FOREST ENGINEER _____ DATE _____



USDA

FOREST SERVICE

U.S. DEPARTMENT OF AGRICULTURE

United States Department of Agriculture
Forest Service

R09
EASTERN REGION

STAMPS, LOGOS, AND SEALS		
4		
3		
2		
1		
NO.	REVISION / ISSUE	DATE

PROJECT NAME

NCT TAYLOR
CREEK TRAIL
BRIDGE

HIAWATHA
NATIONAL FOREST

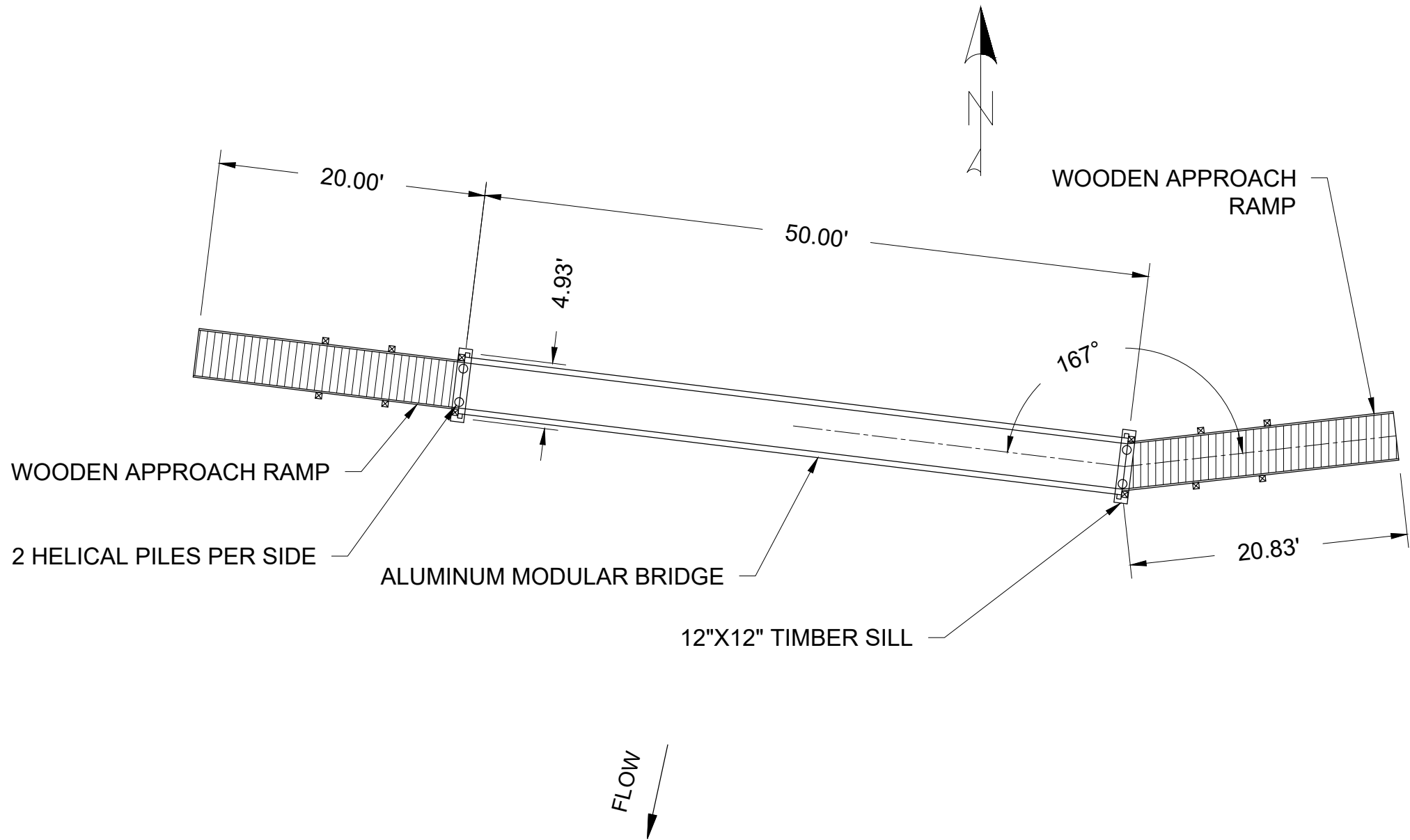
EAST ZONE

DRAWING TITLE

SITE PLAN

DATE 3/9/2023	ARCHIVE NO.
DESIGNER L. RORAGEN	DRAWING SHEET NO. C-01
DRAWN L. RORAGEN	
CHECKED T. KENYON	SHEET 002 OF 100
PROJECT NO.	

3/9/23 15:58 L:\S\RORAGEN\C\USERS\L\RORAGEN\DOCUMENTS\TRAIL BRIDGES\TAYLOR CREEK\TAYLORCREEK0723.DWG



USDA

FOREST SERVICE

United States Department of Agriculture
Forest Service

R09
EASTERN REGION

STAMPS, LOGOS, AND SEALS		
4		
3		
2		
1		
NO.	REVISION / ISSUE	DATE

PROJECT NAME

NCT TAYLOR
CREEK TRAIL
BRIDGE

HIAWATHA
NATIONAL FOREST

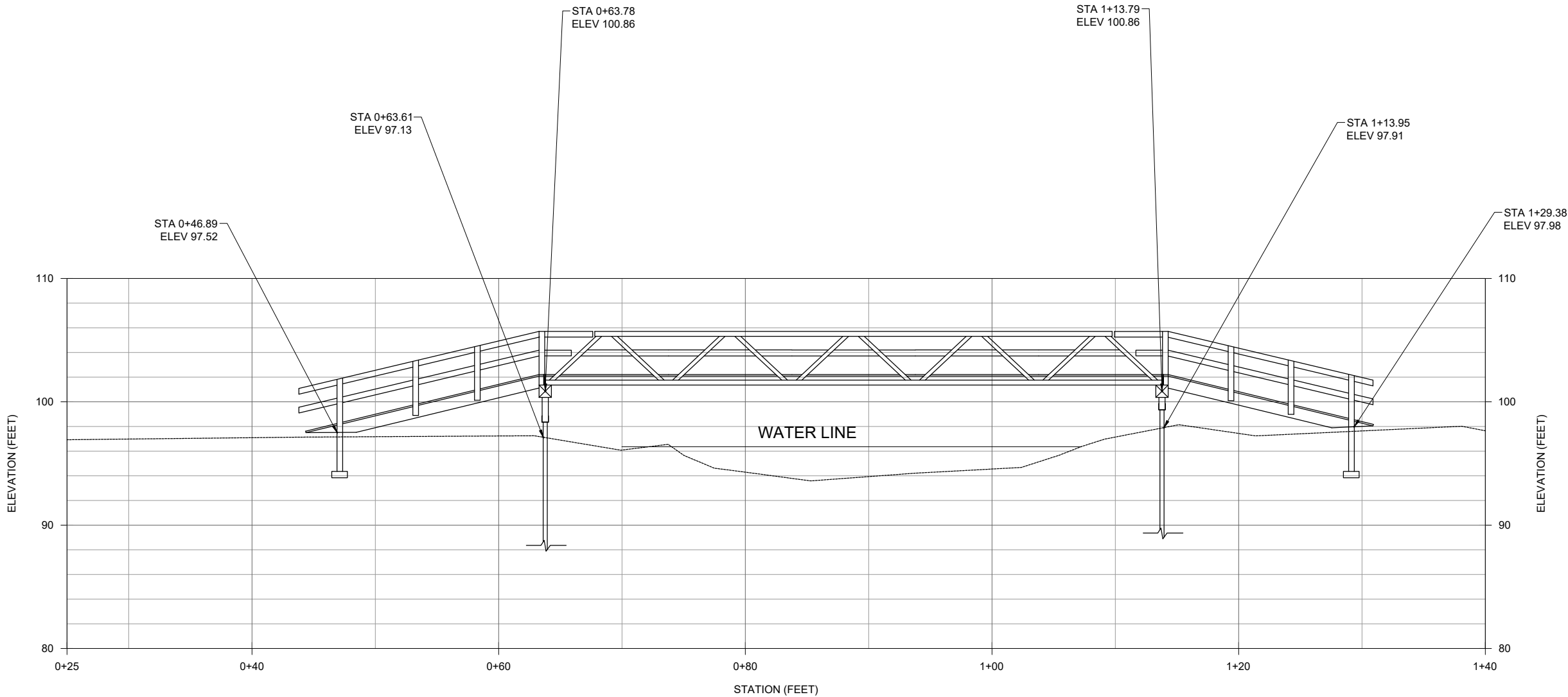
EAST ZONE

DRAWING TITLE


PLAN

DATE 3/9/2023	ARCHIVE NO.
DESIGNER L. RORAGEN	DRAWING SHEET NO. C-02
DRAWN L. RORAGEN	
CHECKED T. KENYON	SHEET 003 OF 100
PROJECT NO.	

3/9/23 15:58 LISRORAGEN C:\USERS\LISRORAGEN\DOCUMENTS\TRAIL BRIDGE\STA 1\OR CREEK\TAYLOR CREEK\7-23.DWG



TRAIL PROFILE



United States Department of Agriculture
Forest Service

R09
EASTERN REGION

STAMPS, LOGOS, AND SEALS		
<div>4</div>		
<div>3</div>		
<div>2</div>		
<div>1</div>		
NO.	REVISION / ISSUE	DATE

PROJECT NAME

**NCT TAYLOR
CREEK TRAIL
BRIDGE**

**HIAWATHA
NATIONAL FOREST**

EAST ZONE

DRAWING TITLE

PROFILE

DATE 3/9/2023	ARCHIVE NO.
DESIGNER L. RORAGEN	DRAWING SHEET NO. C-03
DRAWN L. RORAGEN	
CHECKED T. KENYON	
PROJECT NO.	SHEET 004 OF 100



United States Department of Agriculture
Forest Service

R09
EASTERN REGION

STAMPS, LOGOS, AND SEALS

4		
3		
2		
1		
NO.	REVISION / ISSUE	DATE

PROJECT NAME

NCT TAYLOR
CREEK TRAIL
BRIDGE

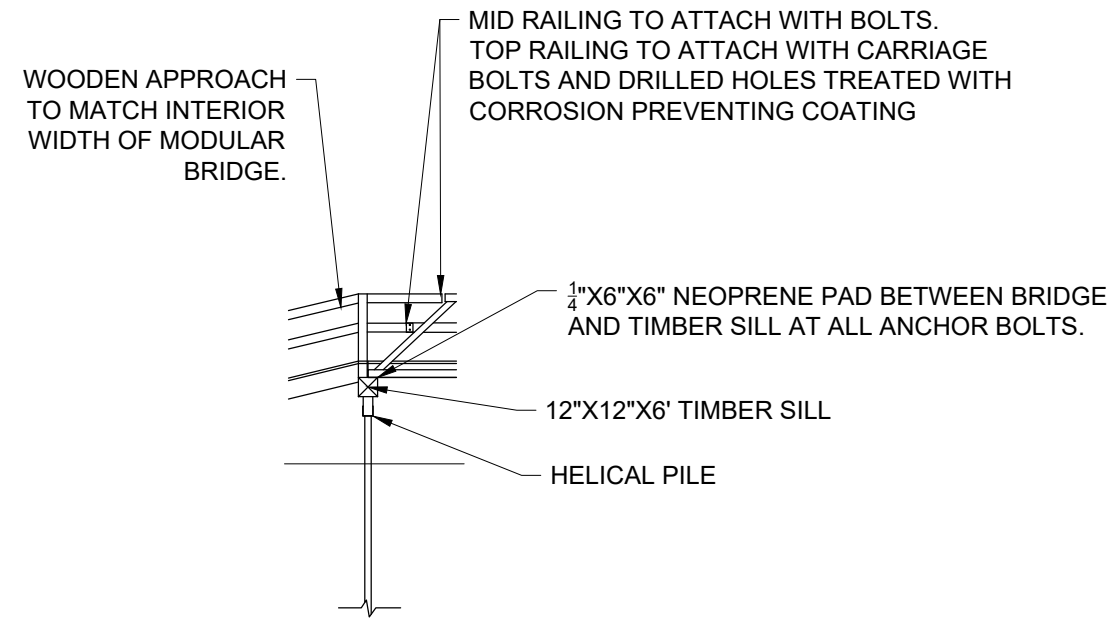
HIAWATHA
NATIONAL FOREST

EAST ZONE

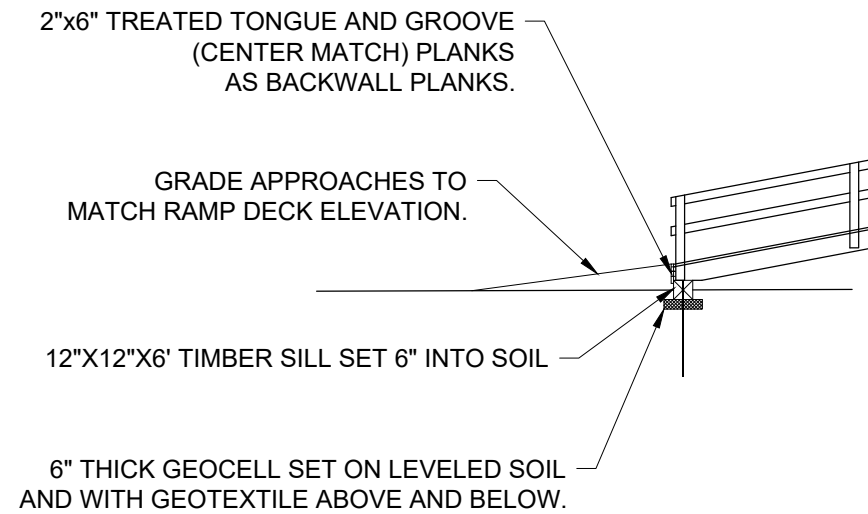
DRAWING TITLE

DETAILS

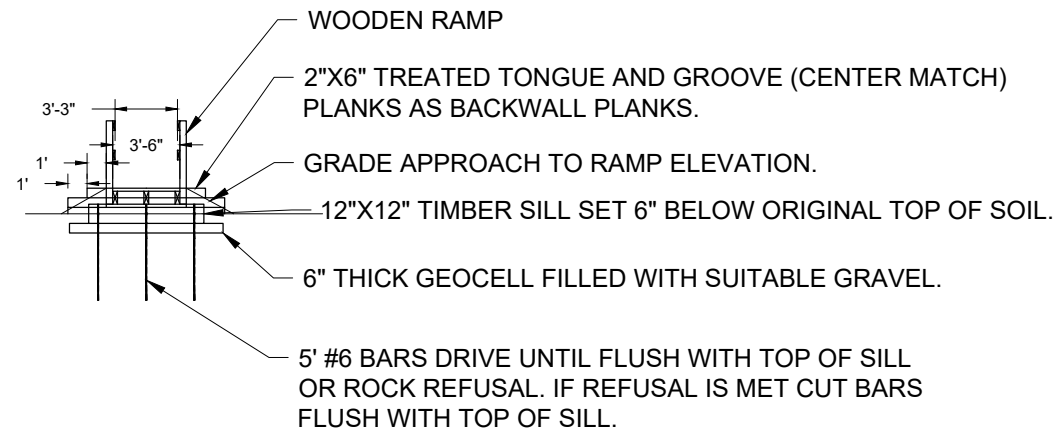
DATE 3/9/2023	ARCHIVE NO.
DESIGNER L. RORAGEN	DRAWING SHEET NO. C-04
DRAWN L. RORAGEN	
CHECKED T. KENYON	
PROJECT NO.	SHEET 005 OF 100



1
4
BRIDGE FOOTING PROFILE



2
4
GEOCELL PROFILE



3
4
RAMP FOOTING DETAIL