STATE	PROJECT	SHEET NUMBER
NM	NM FLAP SIE 10(1) LAKESHORE ROAD	X1-S1

INDEX TO SHEETS

SHEET	DESCRIPTION
X1-S1	TITLE SHEET CROSS SECTIONS - SITE 1
X2-S1 to X16-S1	MAINLINE CROSS SECTIONS - SITE 1
X1-D1 to X10-D1	TEMPORARY ROADWAY DIVERSION - SITE 1

NM FLAP SIE 10(1)
LAKESHORE ROAD

CROSS SECTIONS
SITE 1
SCHEDULE A

28 September 2022 8:53 AM C:\Adrian_CFL-FHWA\sie10(1)\Roadway\CADD_Sheets\X-ML_Xsec\X1_xxs_ttl_Site 1 Cover Sheet.dgn [Cross Section Title Sheet]

STATE	PROJECT	SHEET NUMBER
NM	NM FLAP SIE 10(1) LAKESHORE ROAD	X2-S1

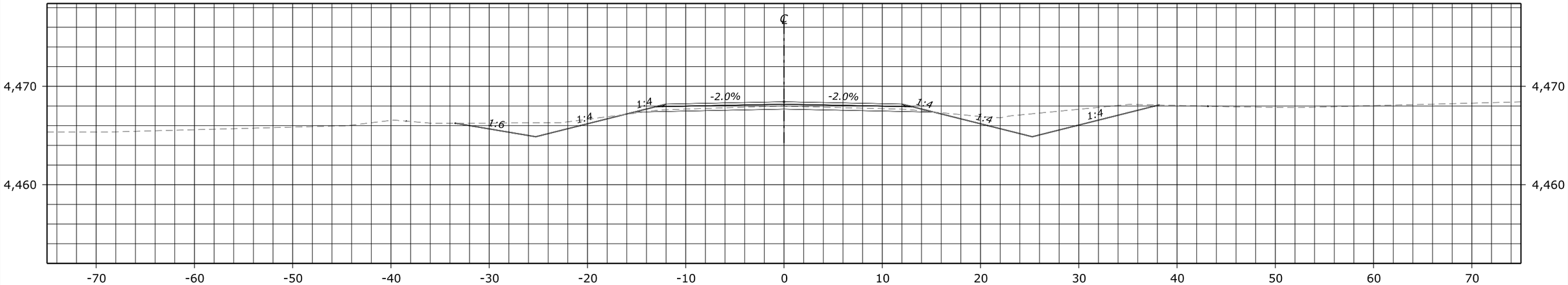

100+50.00
Des Grade = 4,468.44
Subgrade = 4,467.69

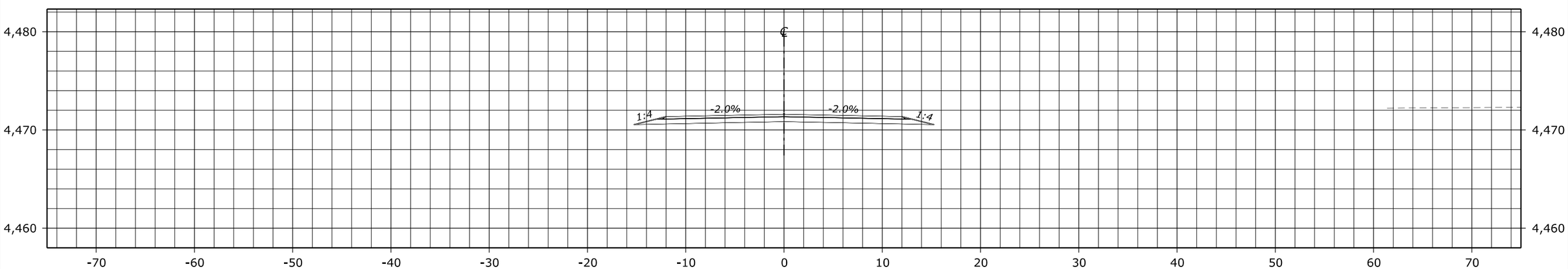

100+00.00
Des Grade = 4,471.60
Subgrade = 4,470.85

FHWA, Office of Federal Lands Highway
Central Federal Lands Highway Division

X-SECTIONS
LAKESHORE ROAD

C:\Adrian_CFL-FHWA\site10(1)\Roadway\CADD_Design\ALL_SITE10(1)_SITE1_ORD_Cross Sections.dgn [100+00.00 [Sheet]]
7 September 2022 9:50 AM

STATE	PROJECT	SHEET NUMBER
NM	NM FLAP SIE 10(1) LAKESHORE ROAD	X3-S1

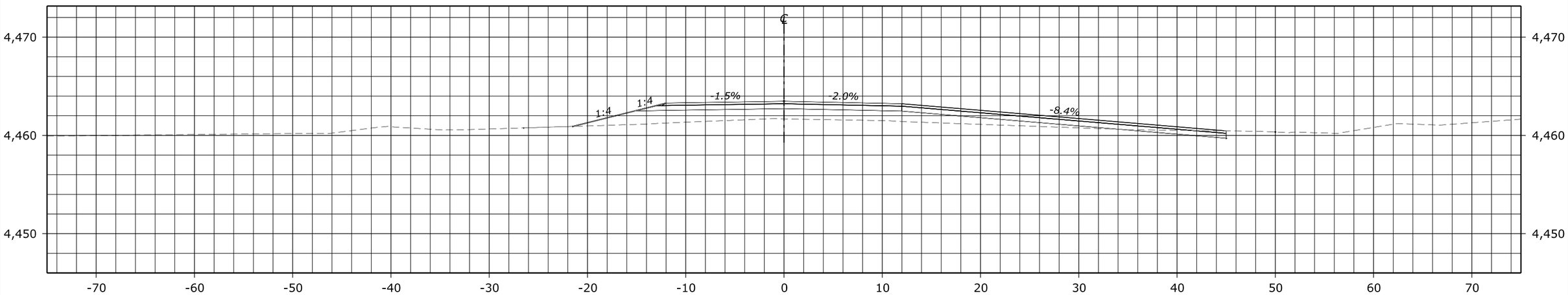

101+50.00
Des Grade = 4,463.47
Subgrade = 4,462.72

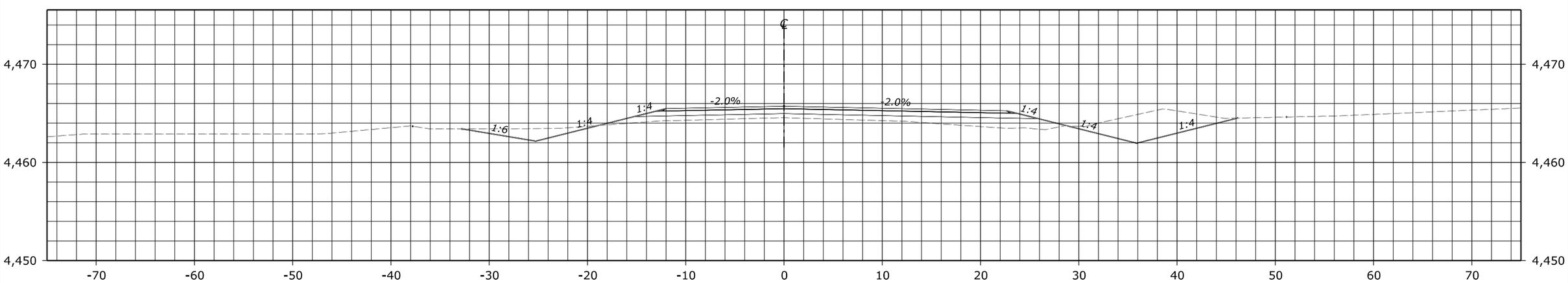

101+00.00
Des Grade = 4,465.73
Subgrade = 4,464.98

FHWA, Office of Federal Lands Highway
Central Federal Lands Highway Division

X-SECTIONS
LAKESHORE ROAD

C:\Adrian_CFL-FHWA\sie10(1)\Roadway\CADD_Design\ALL_SIE10(1)_SITE1_ORD_Cross Sections.dgn [101+00.00 [Sheet1]]

7 September 2022 9:27 AM

STATE	PROJECT	SHEET NUMBER
NM	NM FLAP SIE 10(1) LAKESHORE ROAD	X4-S1

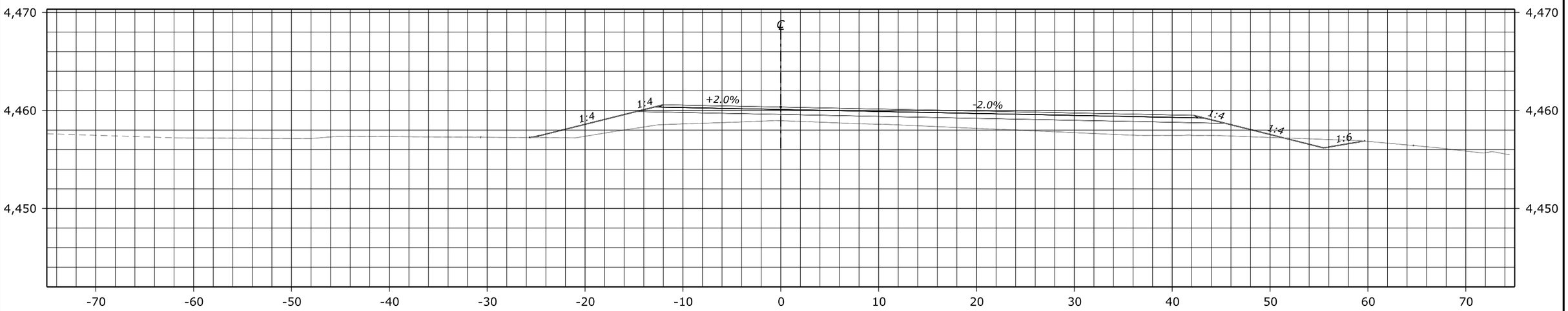

102+50.00
Des Grade = 4,460.35
Subgrade = 4,459.60

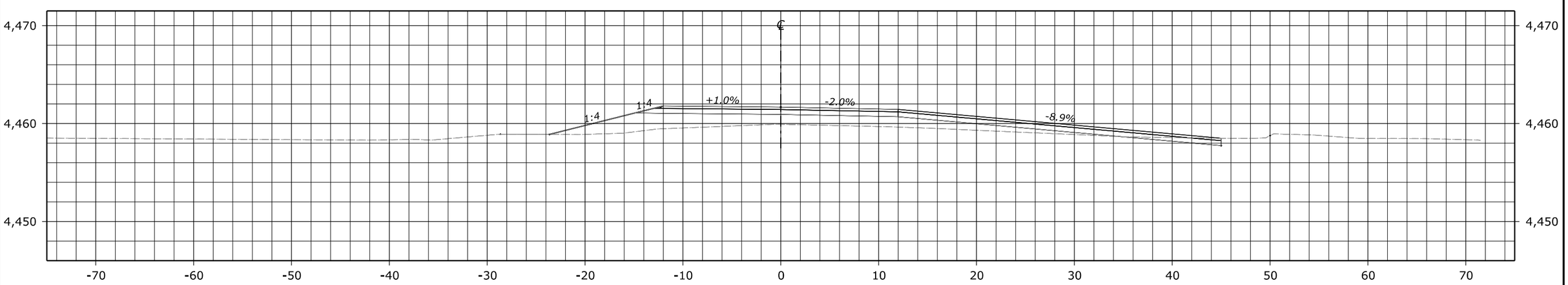

102+00.00
Des Grade = 4,461.68
Subgrade = 4,460.93

FHWA, Office of Federal Lands Highway
Central Federal Lands Highway Division

X-SECTIONS
LAKESHORE ROAD

C:\Adrian_CFL-FHWA\sie10(1)\Roadway\CADD_Design\ALL_SIE10(1)_SITE1_ORD_Cross Sections.dgn [102+00.00 [Sheet1]]
7 September 2022 9:27 AM

STATE	PROJECT	SHEET NUMBER
NM	NM FLAP SIE 10(1) LAKESHORE ROAD	X5-S1

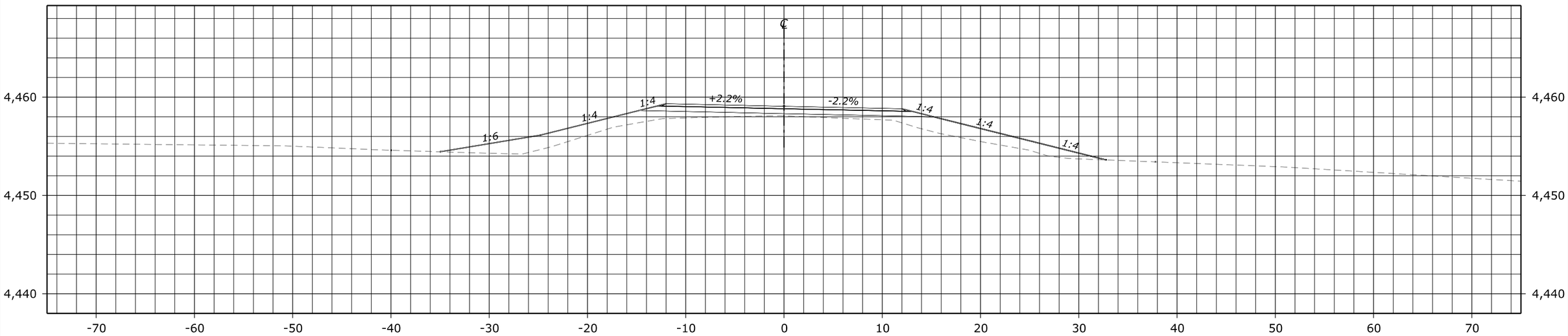

103+50.00
Des Grade = 4,459.07
Subgrade = 4,458.32

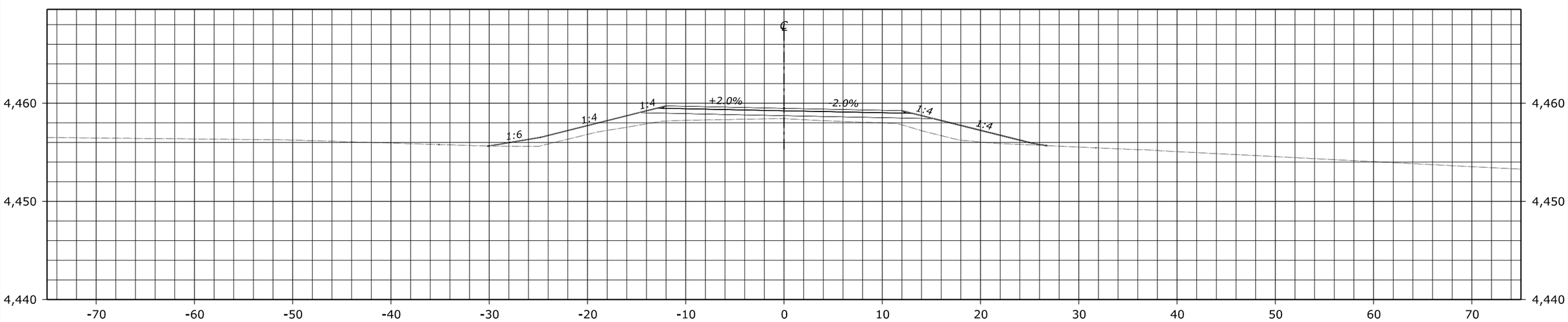

103+00.00
Des Grade = 4,459.48
Subgrade = 4,458.73

FHWA, Office of Federal Lands Highway
Central Federal Lands Highway Division

X-SECTIONS
LAKESHORE ROAD

C:\Adrian_CFL-FHWA\sie10(1)\Roadway\CADD_Design\ALL_SIE10(1)_SITE1_ORD_Cross Sections.dgn [103+00.00 [Sheet]]

7 September 2022 9:28 AM

STATE	PROJECT	SHEET NUMBER
NM	NM FLAP SIE 10(1) LAKESHORE ROAD	X6-S1

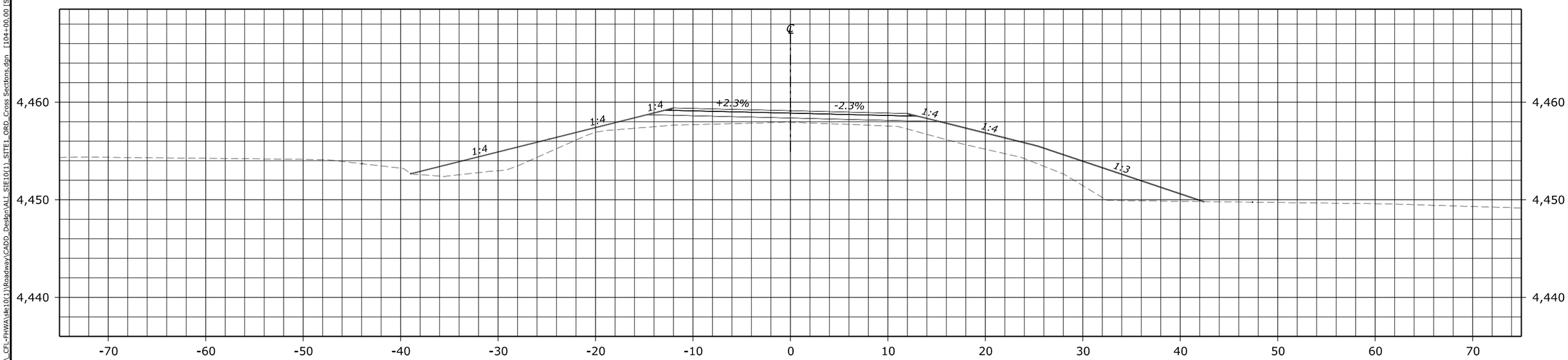

104+00.00
Des Grade = 4,459.12
Subgrade = 4,458.37

FHWA, Office of Federal Lands Highway
Central Federal Lands Highway Division

X-SECTIONS
LAKESHORE ROAD

C:\Adrian_CFL-FHWA\site10(1)\Roadway\CADD_Design\ALT_SIE10(1)_SITE1_ORD_Cross Sections.dgn [104+00.00 [Sheet]]
7 September 2022 9:28 AM

STATE	PROJECT	SHEET NUMBER
NM	NM FLAP SIE 10(1) LAKESHORE ROAD	X7-S1

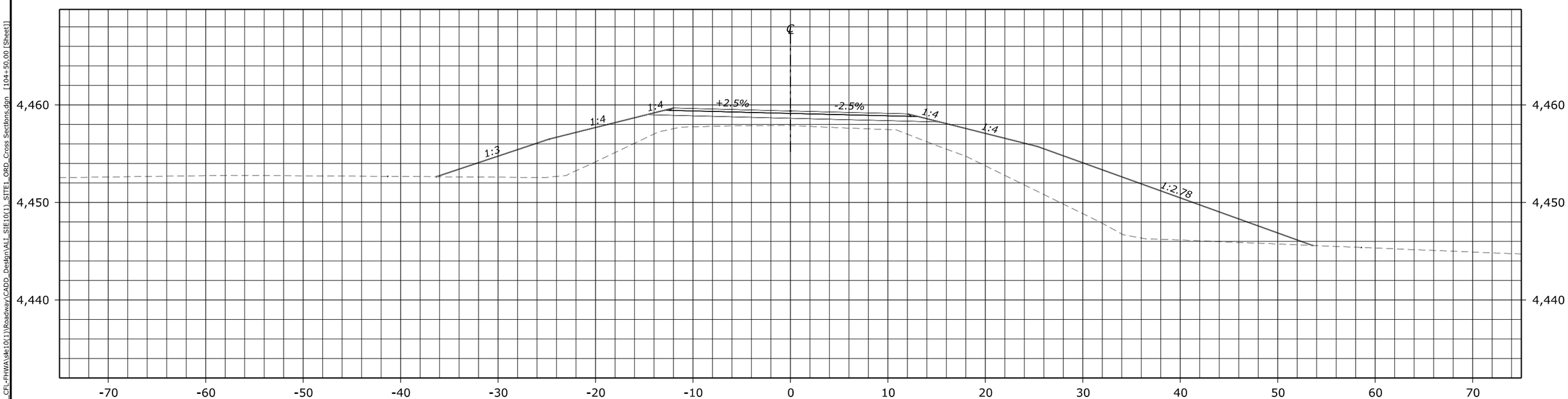

104+50.00
Des Grade = 4,459.38
Subgrade = 4,458.63

FHWA, Office of Federal Lands Highway
Central Federal Lands Highway Division

X-SECTIONS
LAKESHORE ROAD

C:\Adrian_CFL-FHWA\sie10(1)\Roadway\CADD_Design\ALT_SIE10(1)_SITE1_ORD_Cross Sections.dgn [104+50.00 [Sheet]]
7 September 2022 9:28 AM

STATE	PROJECT	SHEET NUMBER
NM	NM FLAP SIE 10(1) LAKESHORE ROAD	X8-S1

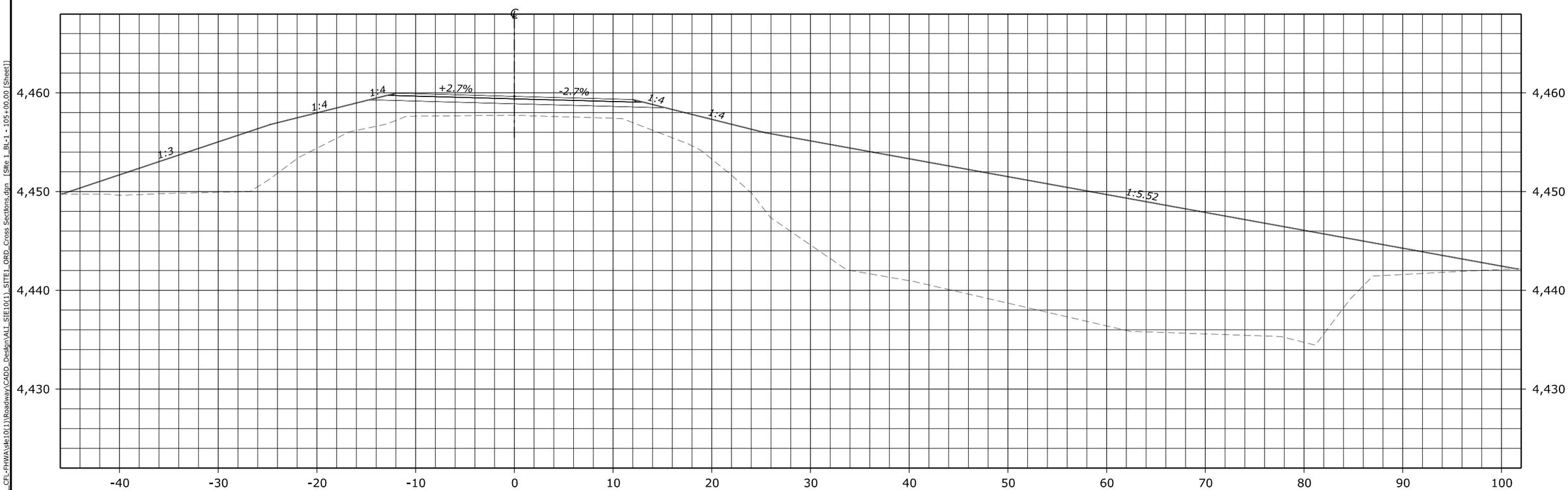

105+00.00
Des Grade = 4,459.64
Subgrade = 4,458.89

FHWA, Office of Federal Lands Highway
Central Federal Lands Highway Division

X-SECTIONS
LAKESHORE ROAD

C:\Adrian_CFL-FHWA\site10(1)\Roadway\CADD_Design\ALT_SIE10(1)_SITE1_ORD_Cross Sections.dgn [Site 1_BL-1 - 105+00.00 [Sheet]]

28 September 2022 8:53 AM

STATE	PROJECT	SHEET NUMBER
NM	NM FLAP SIE 10(1) LAKESHORE ROAD	X9-S1

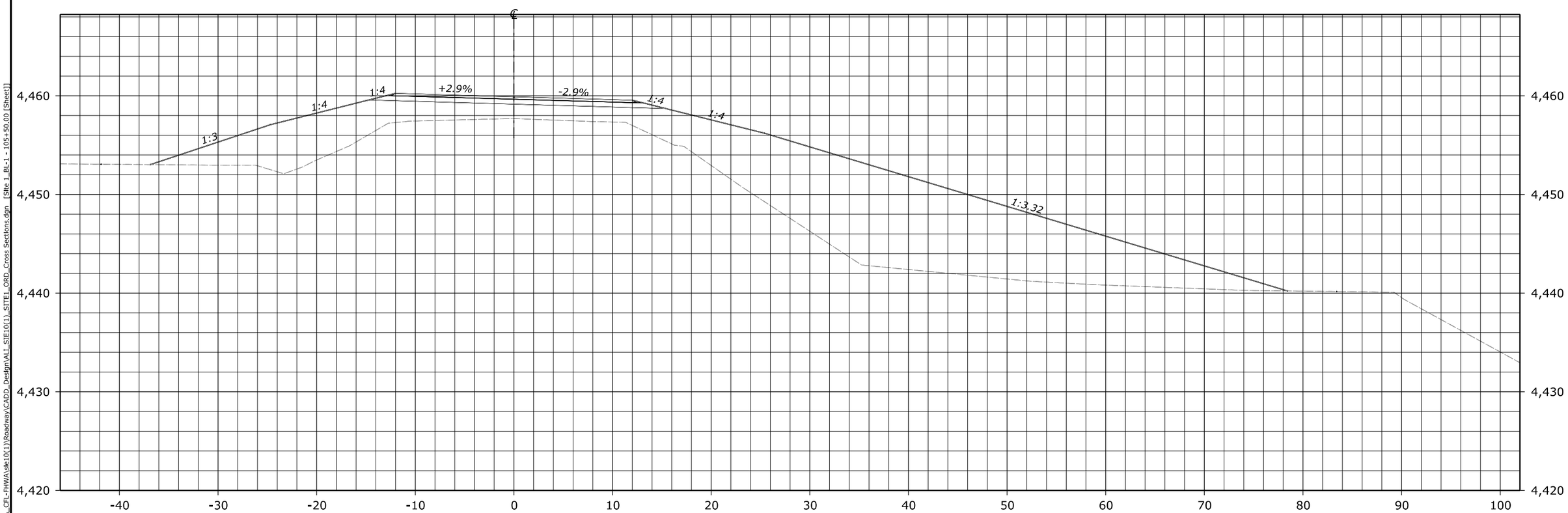

105+50.00
Des Grade = 4,459.91
Subgrade = 4,459.16

C:\Adrian_CFL-FHWA\site10(1)\Roadway\CADD_Design\ALL_SIE10(1)_SITE1_ORD_Cross Sections.dgn [Site 1_BL-1 - 105+50.00 [Sheet]]

15 September 2022 7:29 AM

FHWA, Office of Federal Lands Highway
Central Federal Lands Highway Division

X-SECTIONS
LAKESHORE ROAD

STATE	PROJECT	SHEET NUMBER
NM	NM FLAP SIE 10(1) LAKESHORE ROAD	X10-S1

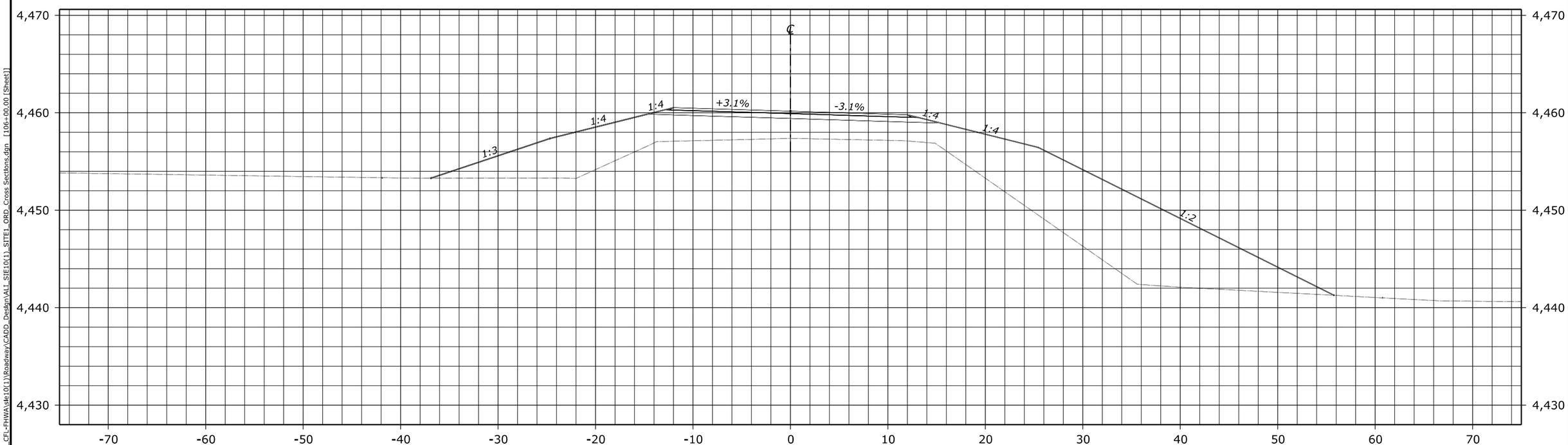

106+00.00
Des Grade = 4,460.17
Subgrade = 4,459.42

FHWA, Office of Federal Lands Highway
Central Federal Lands Highway Division

X-SECTIONS
LAKESHORE ROAD

C:\Adrian_CFL-FHWA\sie10(1)\Roadway\CADD_Design\ALL_SIE10(1)_SITE1_ORD_Cross Sections.dgn [106+00.00 [Sheet]]
16 August 2022 3:08 PM

STATE	PROJECT	SHEET NUMBER
NM	NM FLAP SIE 10(1) LAKESHORE ROAD	X11-S1

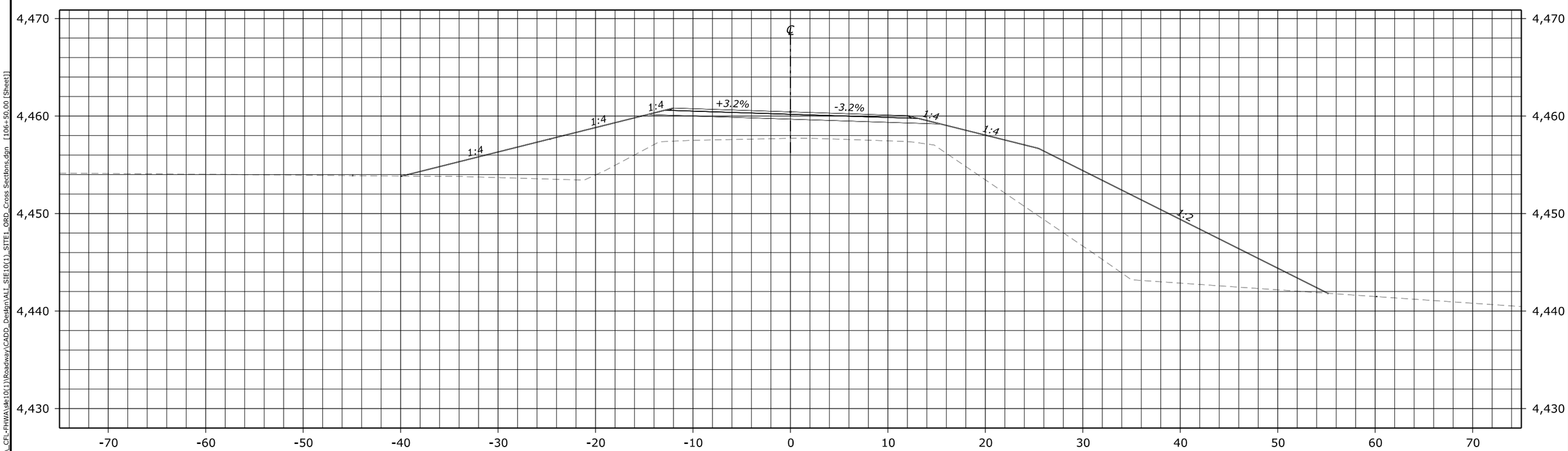

106+50.00
Des Grade = 4,460.43
Subgrade = 4,459.68

FHWA, Office of Federal Lands Highway
Central Federal Lands Highway Division

X-SECTIONS
LAKESHORE ROAD

C:\Adrian_CFL-FHWA\sie10(1)\Roadway\CADD_Design\ALL_SIE10(1)_SITE1_ORD_Cross Sections.dgn [106+50.00 [Sheet]]
16 August 2022 3:08 PM

STATE	PROJECT	SHEET NUMBER
NM	NM FLAP SIE 10(1) LAKESHORE ROAD	X12-S1

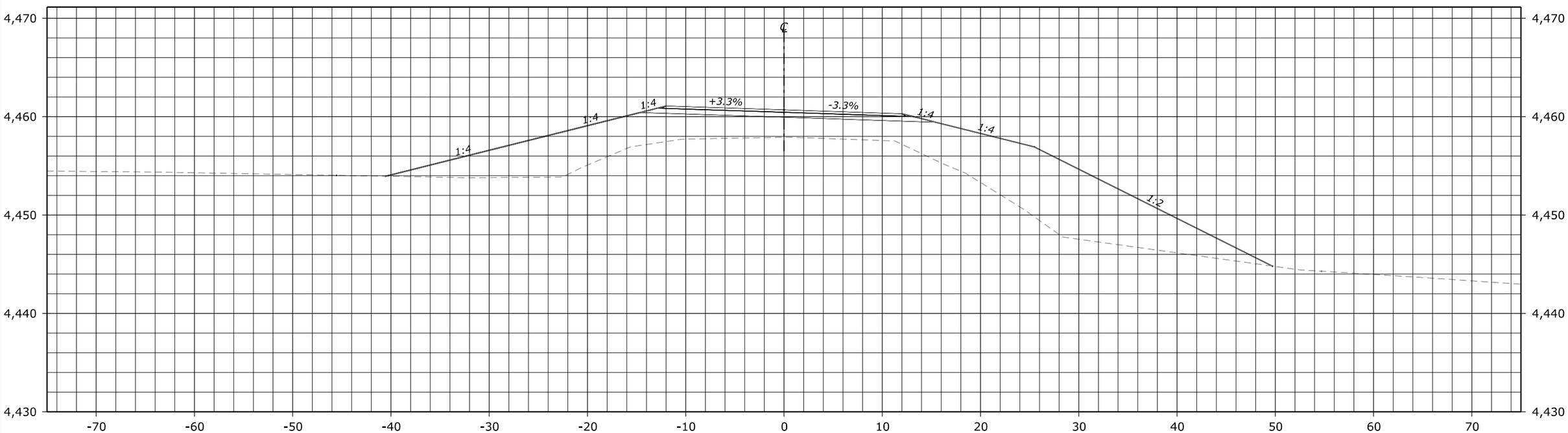

107+00.00
Des Grade = 4,460.69
Subgrade = 4,459.94

FHWA, Office of Federal Lands Highway
Central Federal Lands Highway Division

X-SECTIONS
LAKESHORE ROAD

C:\Adrian_CFL-FHWA\sie10(1)\Roadway\CADD_Design\ALL_SIE10(1)_SITE1_ORD_Cross Sections.dgn [107+00.00 [Sheet]]
16 August 2022 3:08 PM

STATE	PROJECT	SHEET NUMBER
NM	NM FLAP SIE 10(1) LAKESHORE ROAD	X13-S1

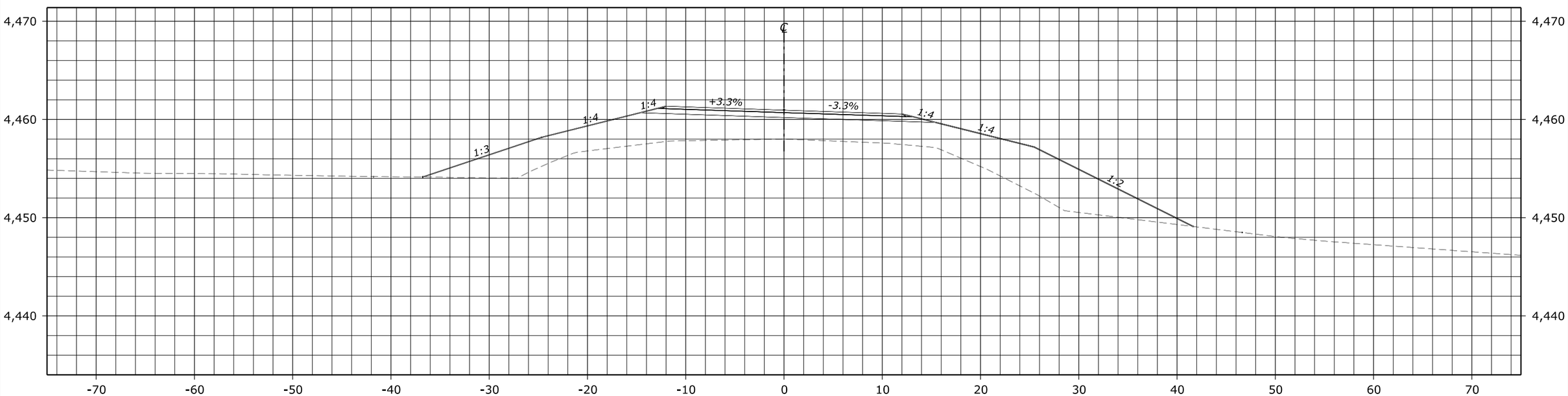

107+50.00
Des Grade = 4,460.95
Subgrade = 4,460.20

FHWA, Office of Federal Lands Highway
Central Federal Lands Highway Division

X-SECTIONS
LAKESHORE ROAD

C:\Adrian_CFL-FHWA\site10(1)\Roadway\CADD_Design\ALT_SIE10(1)_SITE1_ORD_Cross Sections.dgn [107+50.00 [Sheet]]

16 August 2022 3:08 PM

STATE	PROJECT	SHEET NUMBER
NM	NM FLAP SIE 10(1) LAKESHORE ROAD	X14-S1

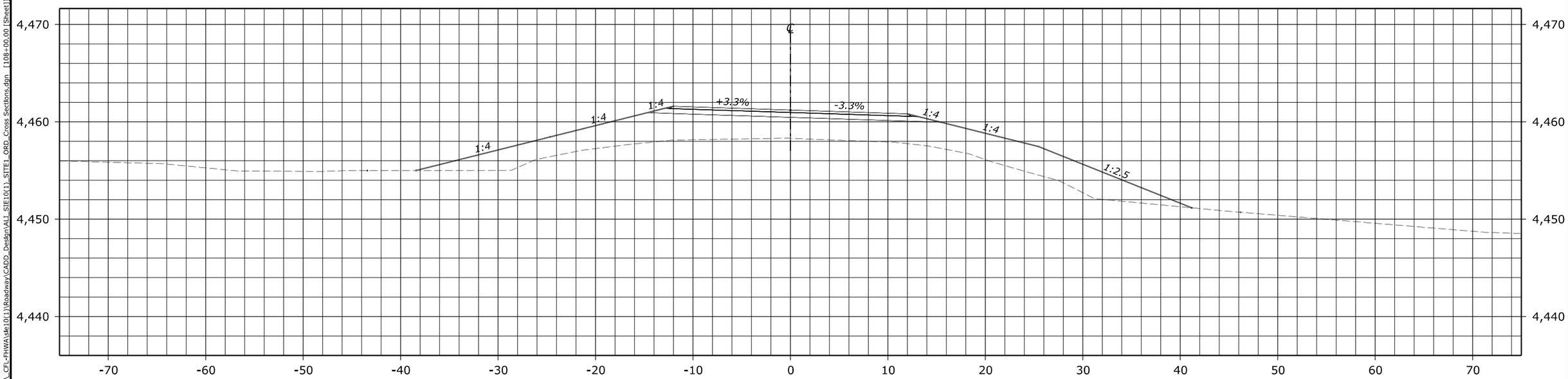

108+00.00
Des Grade = 4,461.22
Subgrade = 4,460.47

FHWA, Office of Federal Lands Highway
Central Federal Lands Highway Division

X-SECTIONS
LAKESHORE ROAD

C:\Adrian_CFL-FHWA\site10(1)\Roadway\CADD_Design\ALL_SITE10(1)_SITE1_ORD_Cross Sections.dgn [108+00.00 [Sheet]]
16 August 2022 3:08 PM

STATE	PROJECT	SHEET NUMBER
NM	NM FLAP SIE 10(1) LAKESHORE ROAD	X15-S1

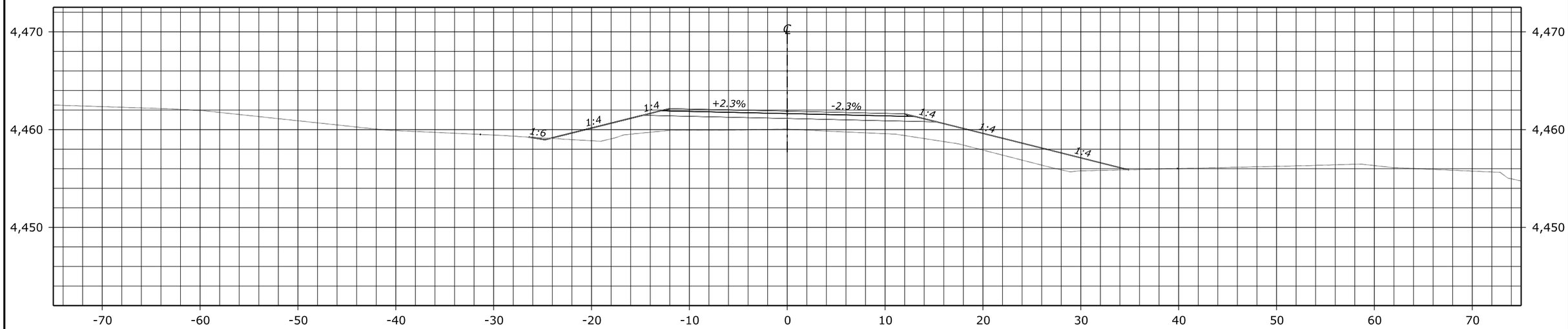

109+00.00
Des Grade = 4,461.88
Subgrade = 4,461.13

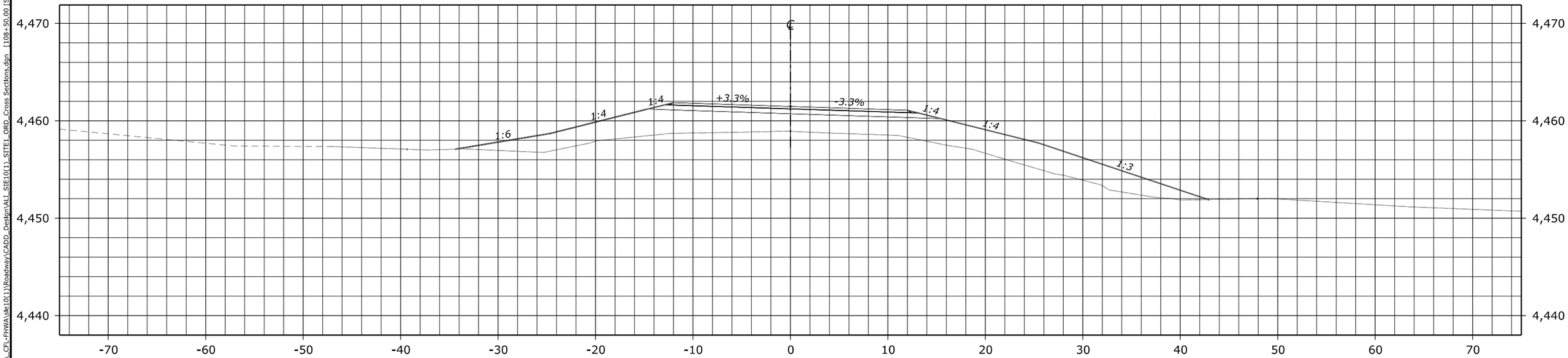

108+50.00
Des Grade = 4,461.48
Subgrade = 4,460.73

FHWA, Office of Federal Lands Highway
Central Federal Lands Highway Division

X-SECTIONS
LAKESHORE ROAD

C:\Adrian_CFL-FHWA\sie10(1)\Roadway\CADD_Design\ALL_SIE10(1)_SITE1_ORD_Cross Sections.dgn [108+50.00 [Sheet]]
7 September 2022 9:29 AM

STATE	PROJECT	SHEET NUMBER
NM	NM FLAP SIE 10(1) LAKESHORE ROAD	X16-S1

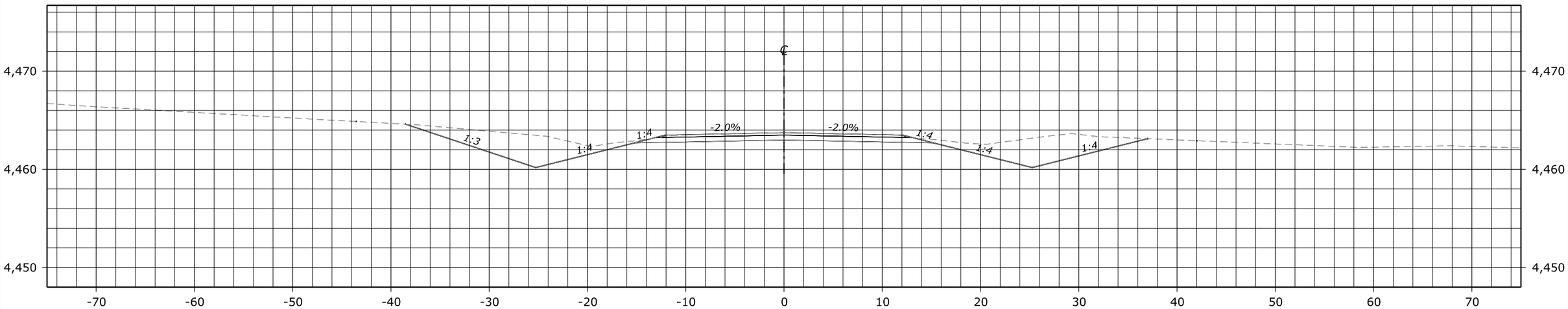

110+00.00
Des Grade = 4,463.74
Subgrade = 4,462.99

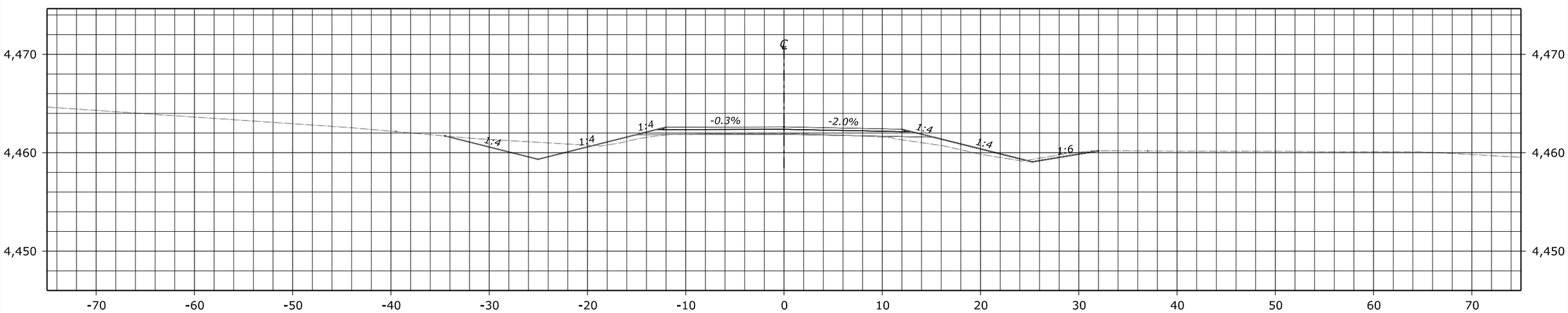

109+50.00
Des Grade = 4,462.63
Subgrade = 4,461.88

FHWA, Office of Federal Lands Highway
Central Federal Lands Highway Division

X-SECTIONS
LAKESHORE ROAD

C:\Adrian_CFL-FHWA\sie10(1)\Roadway\CADD_Design\ALL_SIE10(1)_SITE1_ORD_Cross Sections.dgn [109+50.00 [Sheet]]
16 August 2022 3:08 PM

STATE	PROJECT	SHEET NUMBER
NM	NM FLAP SIE 10(1) LAKESHORE ROAD	X1-D1

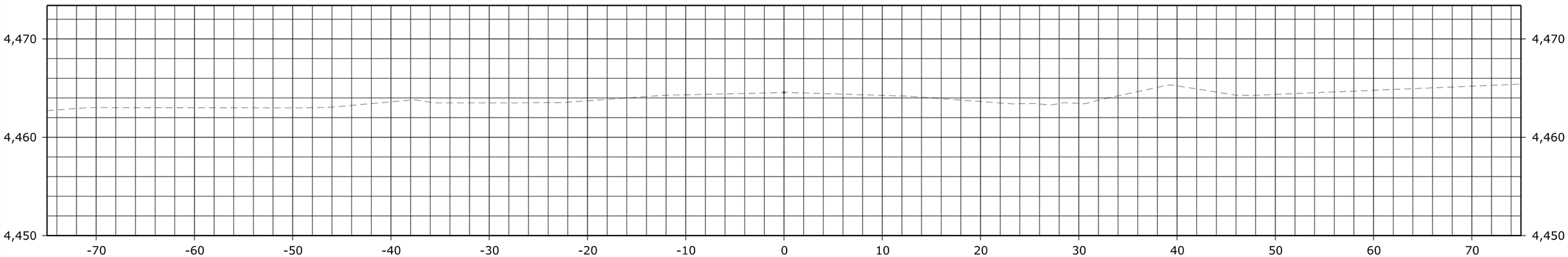

1001+00.00

Proposed roadway not shown
to accomodate use of existing pavement.

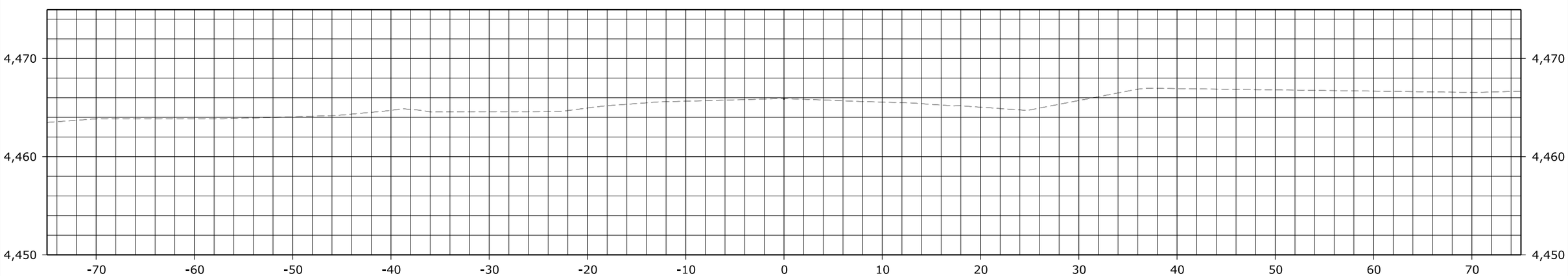

1000+80.00

Proposed roadway not shown
to accomodate use of existing pavement.

FHWA, Office of Federal Lands Highway
Central Federal Lands Highway Division

X-SECTIONS
LAKESHORE ROAD

C:\Adrian_CFL-FHWA\sie10(1)\Roadway\CADD_Design\ALL_SIE10(1)_SITE1_ORD_Diversion_Cross Sections.dgn [BL - 1000+80.00 [Sheet]]
12 October 2022 3:57 PM

STATE	PROJECT	SHEET NUMBER
NM	NM FLAP SIE 10(1) LAKESHORE ROAD	X2-D1

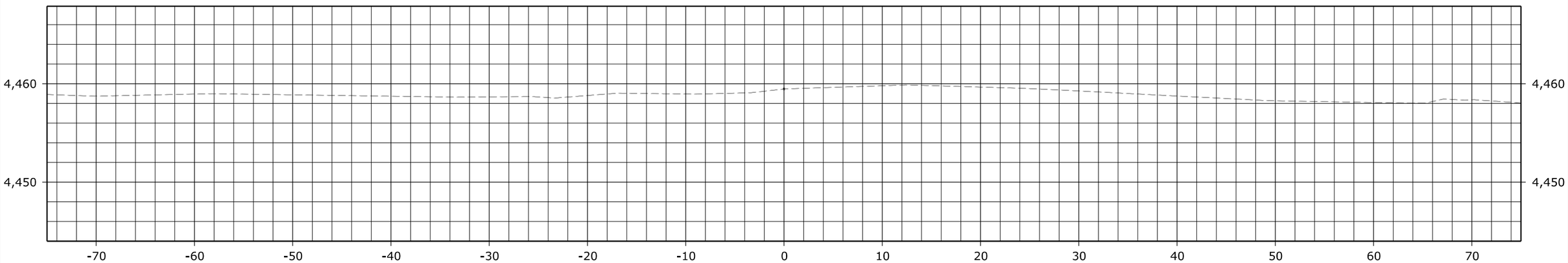

1002+00.00

Proposed roadway not shown
to accomodate use of exiting pavement.

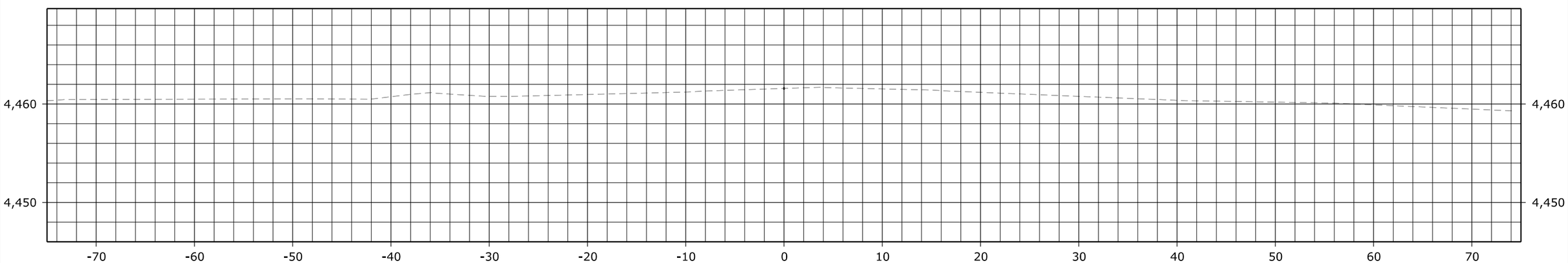

1001+50.00

Proposed roadway not shown
to accomodate use of exiting pavement.

FHWA, Office of Federal Lands Highway
Central Federal Lands Highway Division

X-SECTIONS
LAKESHORE ROAD

C:\Adrian_CFL-FHWA\sie10(1)\Roadway\CADD_Design\ALL_SIE10(1)_SITE1_ORD_Diversion_Cross Sections.dgn [BL - 1001+50.00 [Sheet]]
12 October 2022 4:02 PM

STATE	PROJECT	SHEET NUMBER
NM	NM FLAP SIE 10(1) LAKESHORE ROAD	X3-D1

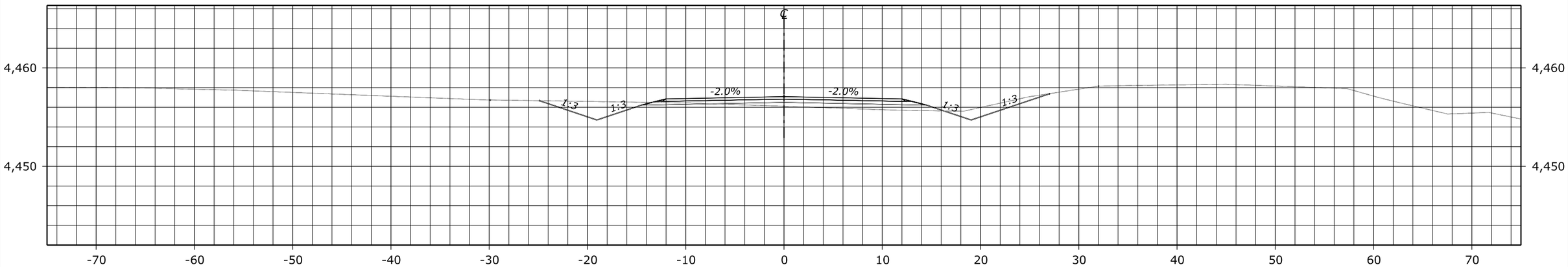

1003+00.00
Des Grade = 4,457.08
Subgrade = 4,456.50
Original Grnd = 4,456.10

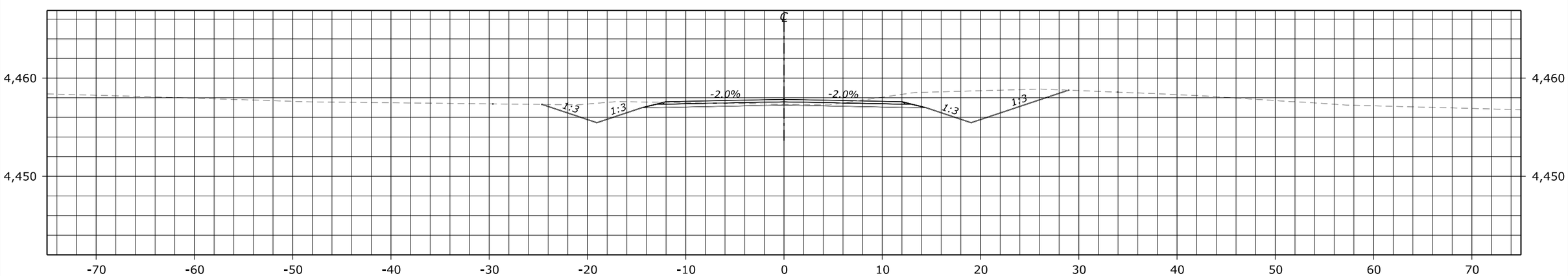

1002+50.00
Des Grade = 4,457.83
Subgrade = 4,457.25
Original Grnd = 4,457.34

FHWA, Office of Federal Lands Highway
Central Federal Lands Highway Division

X-SECTIONS
LAKESHORE ROAD

C:\Adrian_CFL-FHWA\site10(1)\Roadway\CADD_Design\ALL_SITE10(1)_SITE1_ORD_Diversion_Cross Sections.dgn [BL - 1002+50.00 [Sheet]]
12 October 2022 4:03 PM

STATE	PROJECT	SHEET NUMBER
NM	NM FLAP SIE 10(1) LAKESHORE ROAD	X4-D1

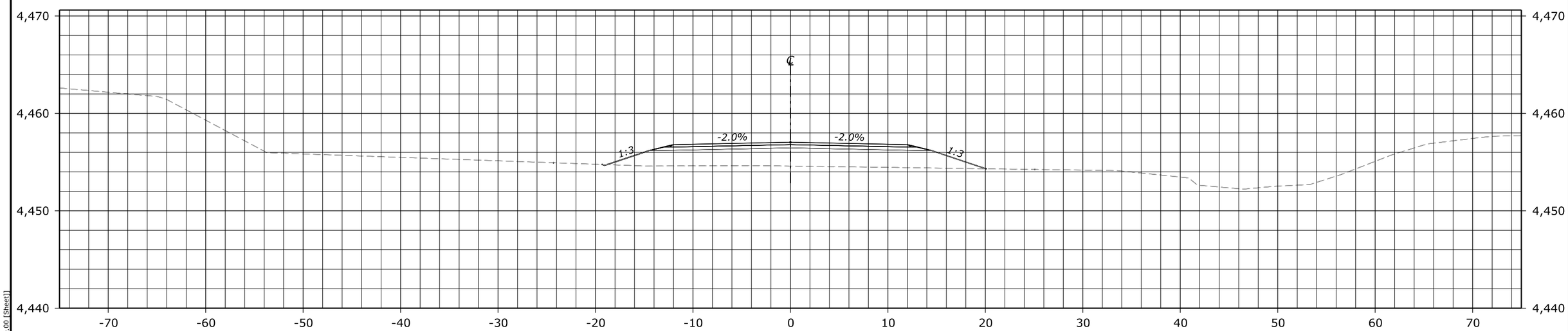

1004+00.00
Des Grade = 4,457.03
Subgrade = 4,456.45
Original Grnd = 4,454.59

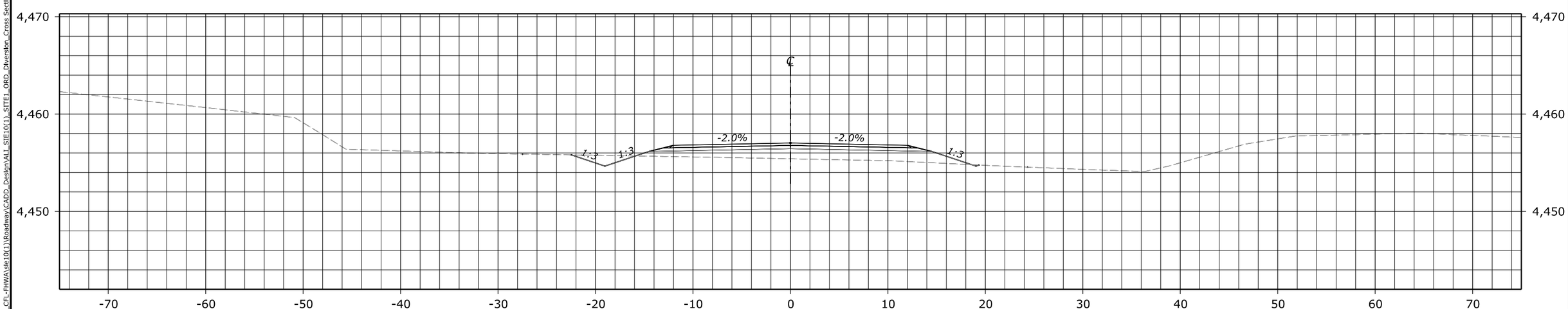

1003+50.00
Des Grade = 4,457.03
Subgrade = 4,456.45
Original Grnd = 4,455.40

FHWA, Office of Federal Lands Highway
Central Federal Lands Highway Division

X-SECTIONS
LAKESHORE ROAD

C:\Adrian_CFL-FHWA\sie10(1)\Roadway\CADD_Design\ALL_SIE10(1)_SITE1_ORD_Diversion_Cross Sections.dgn [BL - 1003+50.00 [Sheet]]
17 August 2022 8:23 AM

STATE	PROJECT	SHEET NUMBER
NM	NM FLAP SIE 10(1) LAKESHORE ROAD	X5-D1

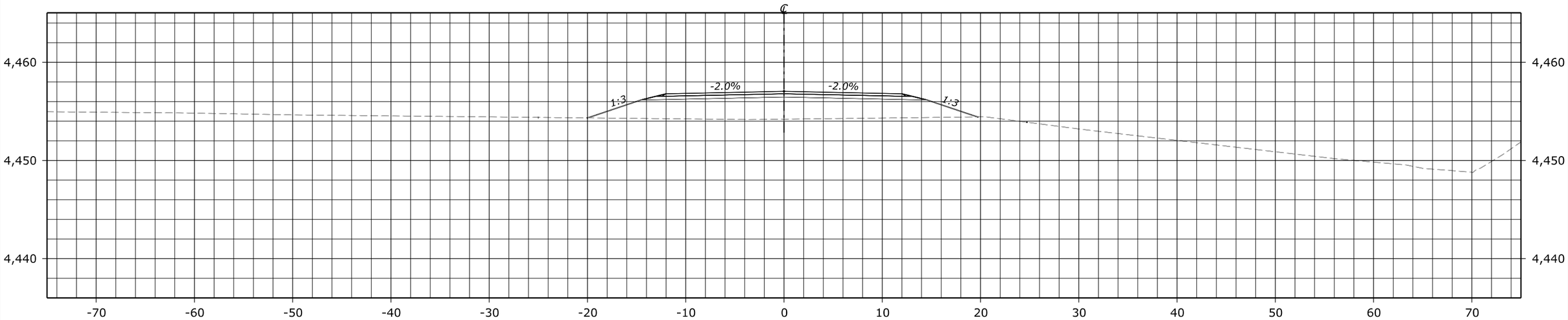

1005+00.00
Des Grade = 4,457.03
Subgrade = 4,456.45
Original Grnd = 4,454.21

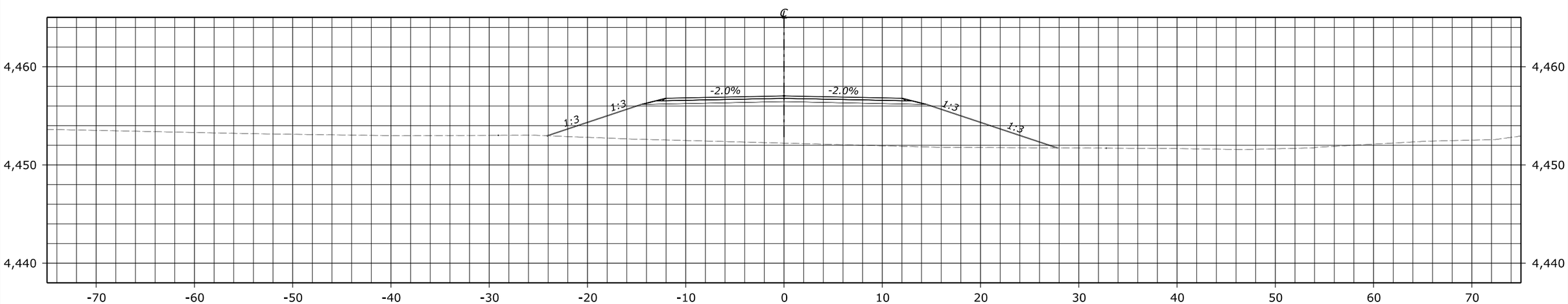

1004+50.00
Des Grade = 4,457.03
Subgrade = 4,456.45
Original Grnd = 4,452.22

FHWA, Office of Federal Lands Highway
Central Federal Lands Highway Division

X-SECTIONS
LAKESHORE ROAD

C:\Adrian_CFL-FHWA\site10(1)\Roadway\CADD_Design\ALL_SITE10(1)_SITE1_ORD_Diversion_Cross Sections.dgn [BL - 1004+50.00 [Sheet]]
7 September 2022 9:52 AM

STATE	PROJECT	SHEET NUMBER
NM	NM FLAP SIE 10(1) LAKESHORE ROAD	X6-D1

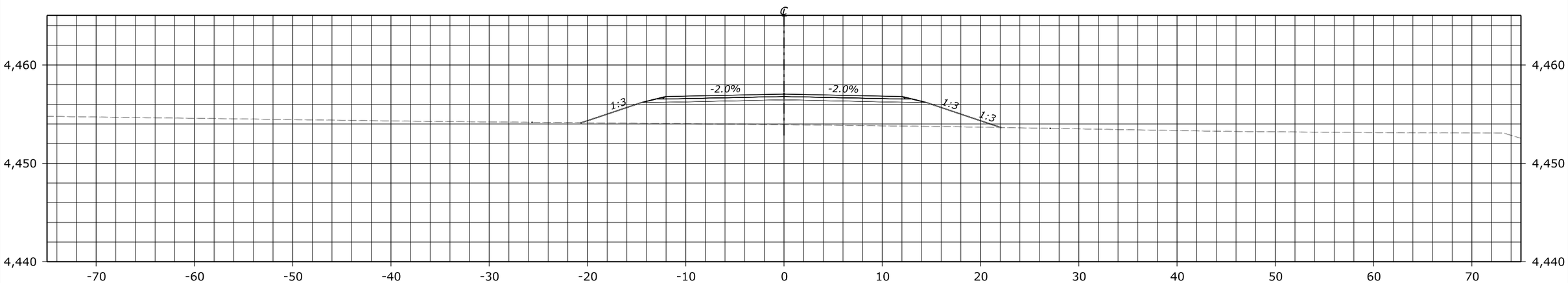

1006+00.00
Des Grade = 4,457.03
Subgrade = 4,456.45
Original Grnd = 4,453.92

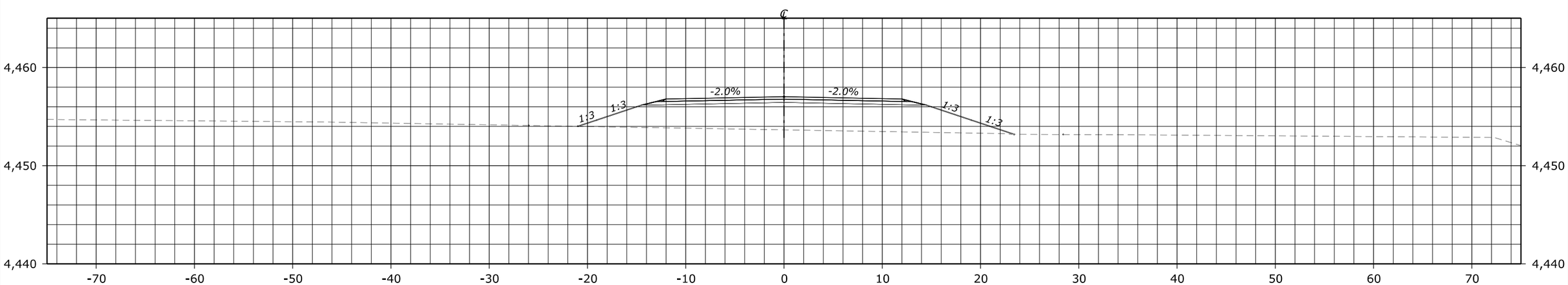

1005+50.00
Des Grade = 4,457.03
Subgrade = 4,456.45
Original Grnd = 4,453.65

FHWA, Office of Federal Lands Highway
Central Federal Lands Highway Division

X-SECTIONS
LAKESHORE ROAD

C:\Adrian_CFL-FHWA\ste10(1)\Roadway\CADD_Design\ALT_SIE10(1)_SITE1_ORD_Diversion_Cross Sections.dgn [BL - 1005+50.00 [Sheet]]
17 August 2022 8:24 AM

STATE	PROJECT	SHEET NUMBER
NM	NM FLAP SIE 10(1) LAKESHORE ROAD	X7-D1

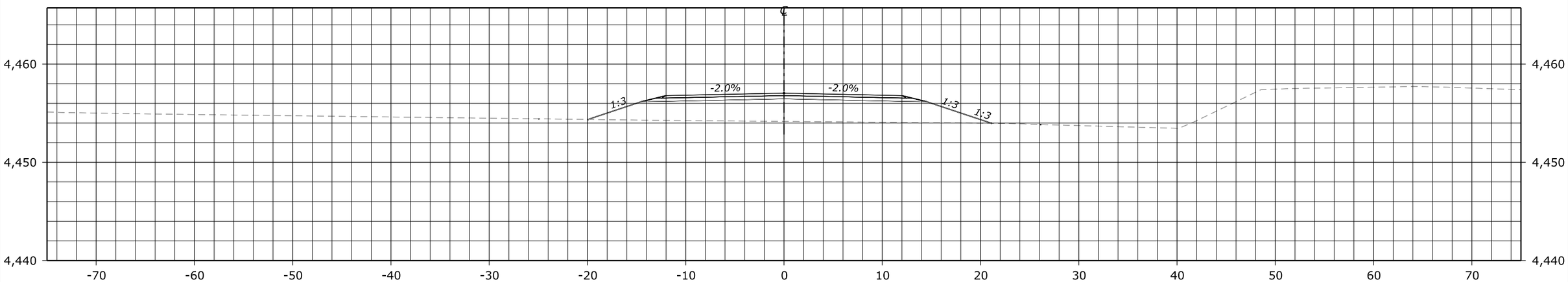

1007+00.00
Des Grade = 4,457.04
Subgrade = 4,456.46
Original Grnd = 4,454.16

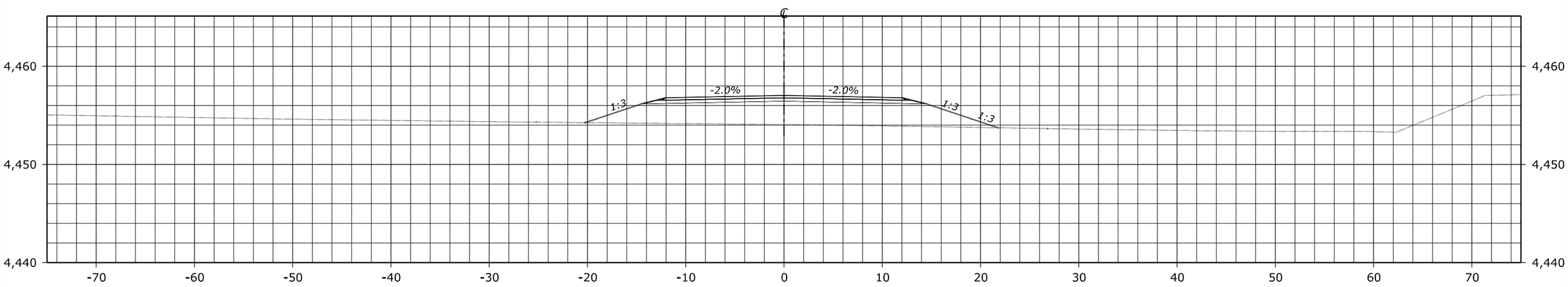

1006+50.00
Des Grade = 4,457.03
Subgrade = 4,456.45
Original Grnd = 4,454.06

FHWA, Office of Federal Lands Highway
Central Federal Lands Highway Division

X-SECTIONS
LAKESHORE ROAD

C:\Adrian_CFL-FHWA\site10(1)\Roadway\CADD_Design\ALL_SITE10(1)_SITE1_ORD_Diversion_Cross Sections.dgn [BL - 1006+50.00 [Sheet]]
17 August 2022 8:25 AM

STATE	PROJECT	SHEET NUMBER
NM	NM FLAP SIE 10(1) LAKESHORE ROAD	X8-D1

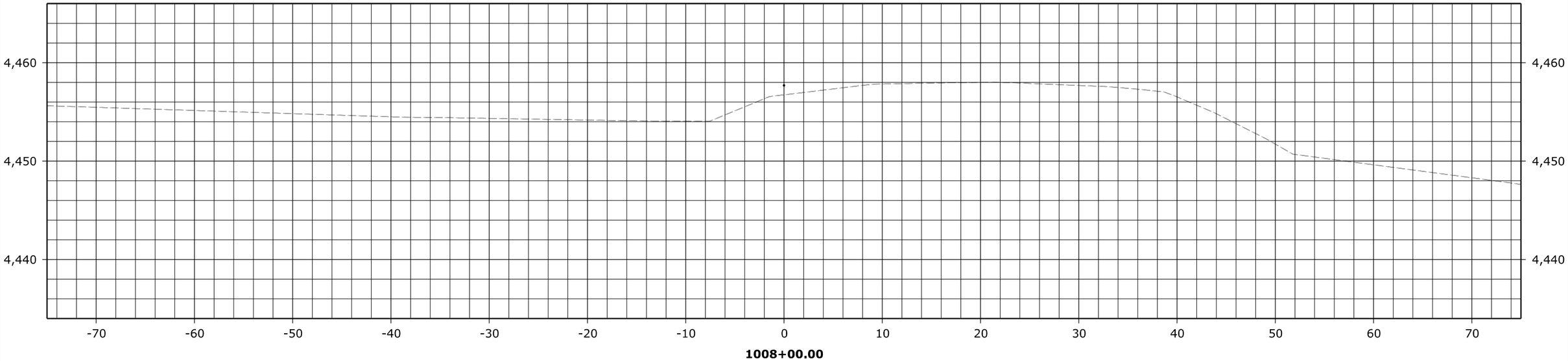

1008+00.00

Proposed roadway not shown
to accomodate use of existing pavement.

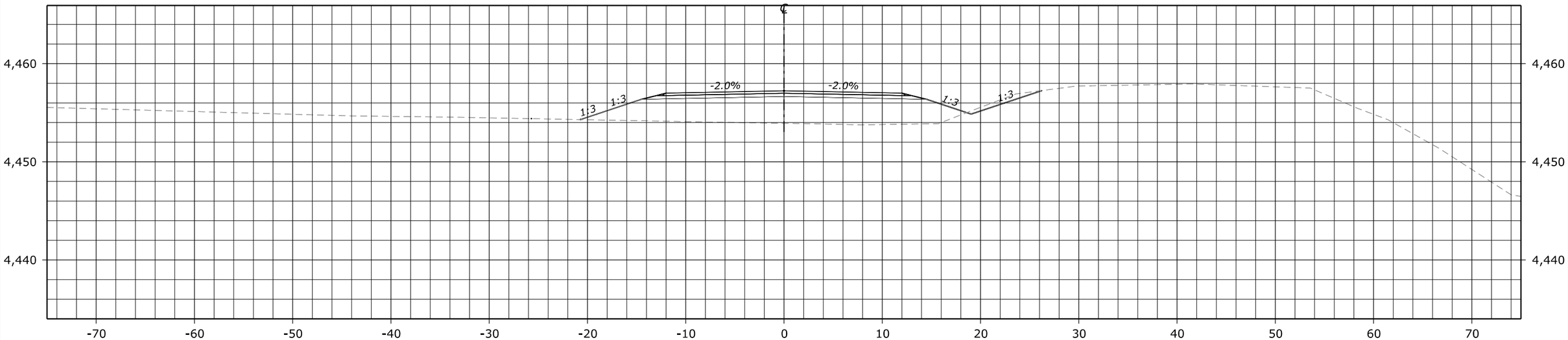

1007+50.00
Des Grade = 4,457.24
Subgrade = 4,456.66
Original Grnd = 4,453.91

FHWA, Office of Federal Lands Highway
Central Federal Lands Highway Division

X-SECTIONS
LAKESHORE ROAD

C:\Adrian_CFL-FHWA\sie10(1)\Roadway\CADD_Design\ALL_SIE10(1)_SITE1_ORD_Diversion_Cross Sections.dgn [BL - 1007+50.00 [Sheet]]

12 October 2022 4:03 PM

STATE	PROJECT	SHEET NUMBER
NM	NM FLAP SIE 10(1) LAKESHORE ROAD	X9-D1

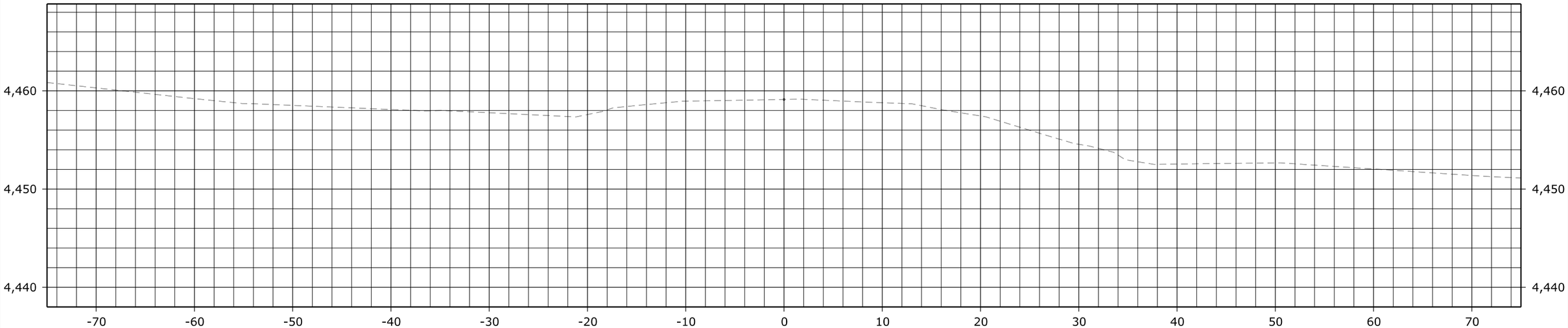

1009+00.00

Proposed roadway not shown
to accomodate use of existing pavement.

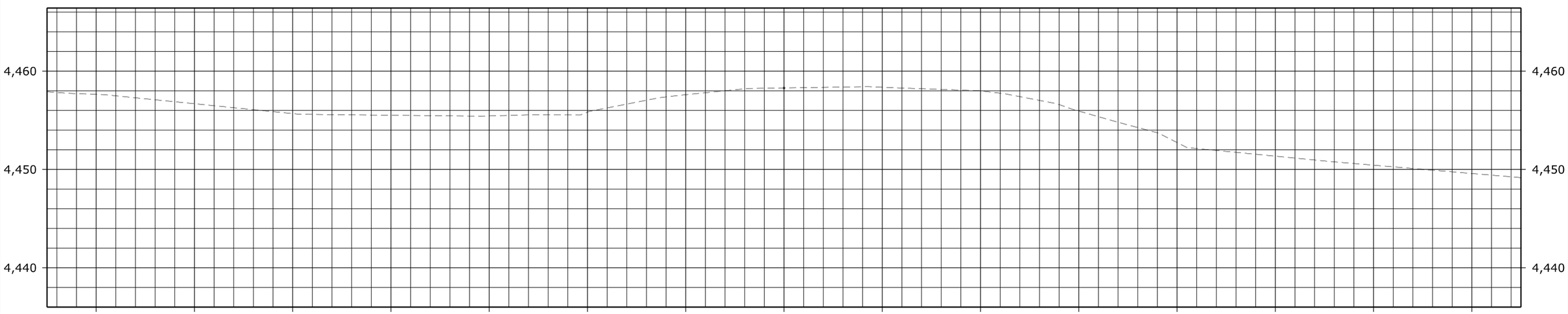

1008+50.00

Proposed roadway not shown
to accomodate use of existing pavement.

FHWA, Office of Federal Lands Highway
Central Federal Lands Highway Division

X-SECTIONS
LAKESHORE ROAD

C:\Adrian_CFL-FHWA\sie10(1)\Roadway\CADD_Design\ALL_SIE10(1)_SITE1_ORD_Diversion_Cross Sections.dgn [BL - 1008+50.00 [Sheet]]

12 October 2022 4:03 PM

STATE	PROJECT	SHEET NUMBER
NM	NM FLAP SIE 10(1) LAKESHORE ROAD	X10-D1

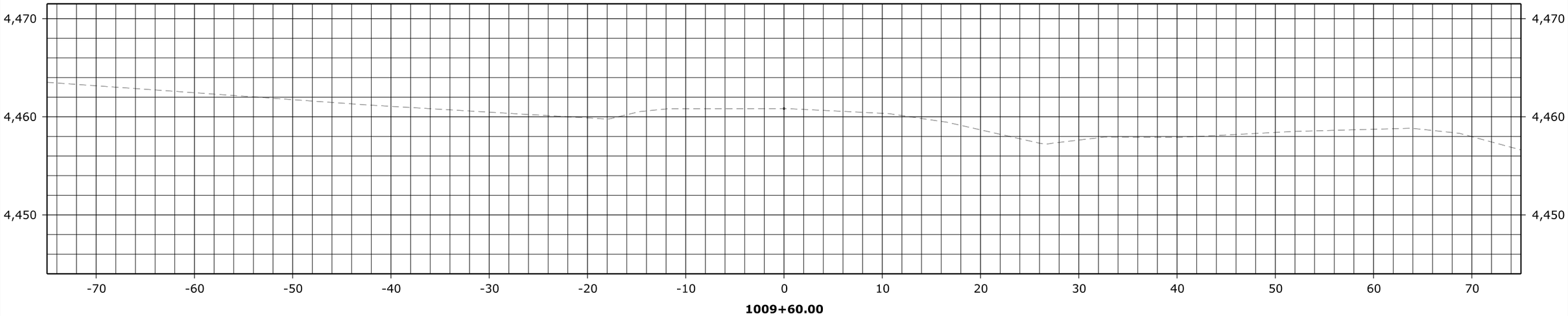

1009+60.00

Proposed roadway not shown to accomdate use of existing pavement.

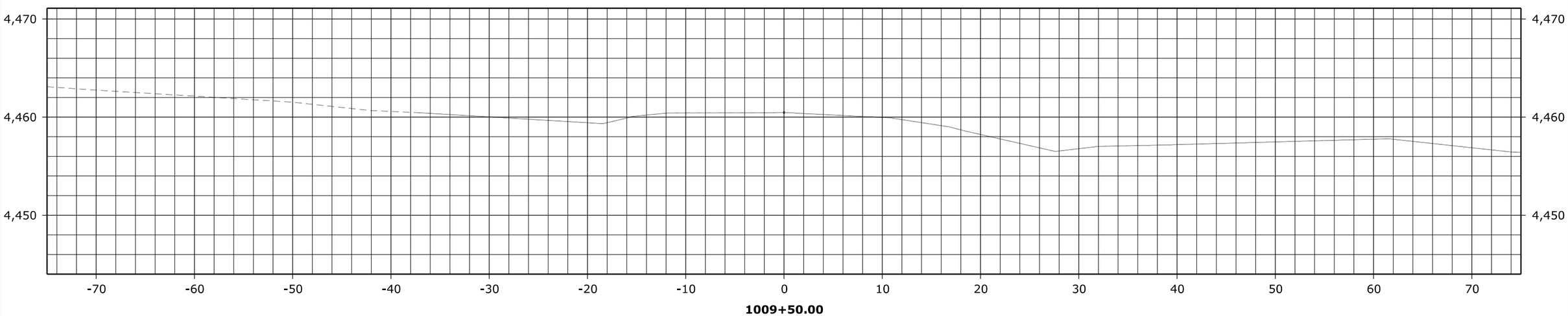

1009+50.00

Proposed roadway not shown to accomdate use of existing pavement.

FHWA, Office of Federal Lands Highway

Central Federal Lands Highway Division

X-SECTIONS

LAKESHORE ROAD

C:\Adrian_CFL-FHWA\sie10(1)\Roadway\CADD_Design\ALL_SIE10(1)_SITE1_ORD_Diversion_Cross Sections.dgn [BL - 1009+50.00 [Sheet]]
12 October 2022 4:03 PM

STATE	PROJECT	SHEET NUMBER
NM	NM FLAP SIE 10(1) LAKESHORE ROAD	X1-S4

INDEX TO SHEETS

SHEET	DESCRIPTION
X1-S4	TITLE SHEET CROSS SECTIONS - SITE 4
X2-S4 to X14-S4	MAINLINE CROSS SECTIONS - SITE 4
X1-D4 to X11-D4	TEMPORARY ROADWAY DIVERSION - SITE 4

NM FLAP SIE 10(1)
LAKESHORE ROAD

CROSS SECTIONS
SITE 4
SCHEDULE A

28 September 2022 7:53 AM C:\Adrian_CFL-FHWA\sie10(1)\Roadway\CADD_Sheets\X-ML_Xsec\X1_xxs_ttl_Site 4 Cover Sheet.dgn [Cross Section Title Sheet]

STATE	PROJECT	SHEET NUMBER
NM	NM FLAP SIE 10(1) LAKESHORE ROAD	X2-S4

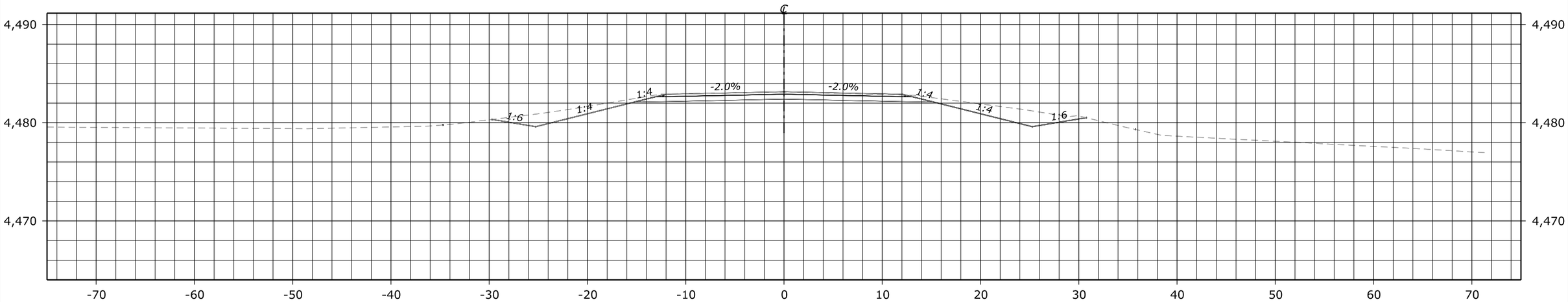

400+50.00
Des Grade = 4,483.15
Subgrade = 4,482.40

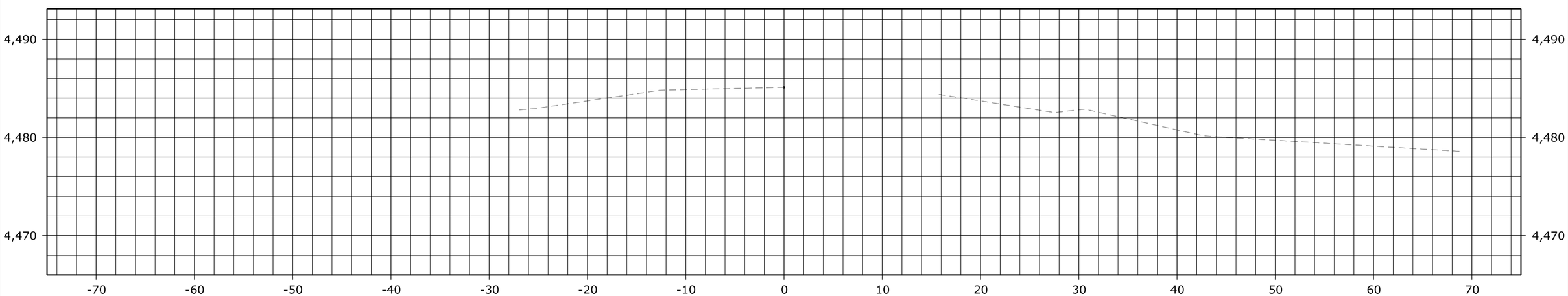

400+00.00

C:\Addfan_CFL-FHWA\site10(1)\Roadway\CADD_Design\ALL_SIE10(1)_SITE4_ORD_Cross Sections.dgn [Site 4_BL - 400+00.00 [Sheet]]

7 September 2022 9:51 AM

FHWA, Office of Federal Lands Highway
Central Federal Lands Highway Division

X-SECTIONS
LAKESHORE ROAD

STATE	PROJECT	SHEET NUMBER
NM	NM FLAP SIE 10(1) LAKESHORE ROAD	X3-S4

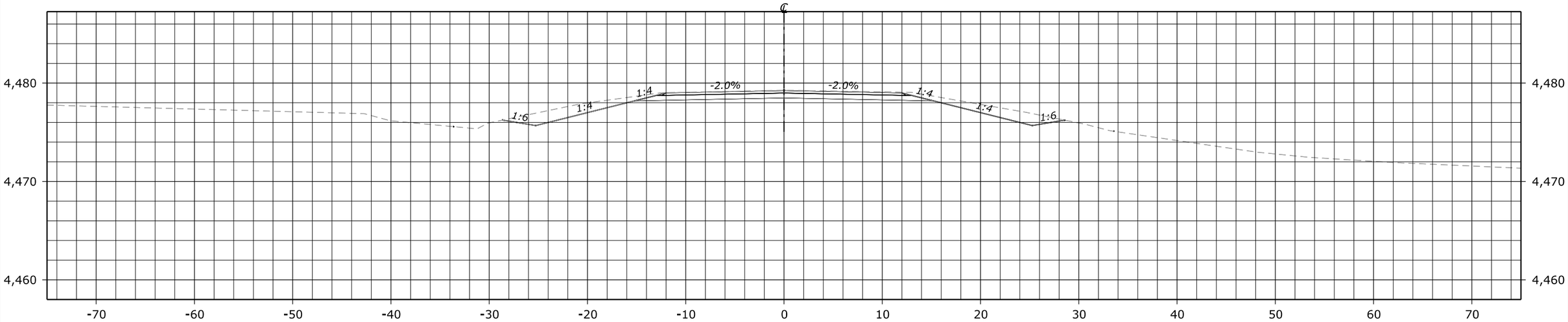

401+50.00
Des Grade = 4,479.24
Subgrade = 4,478.49

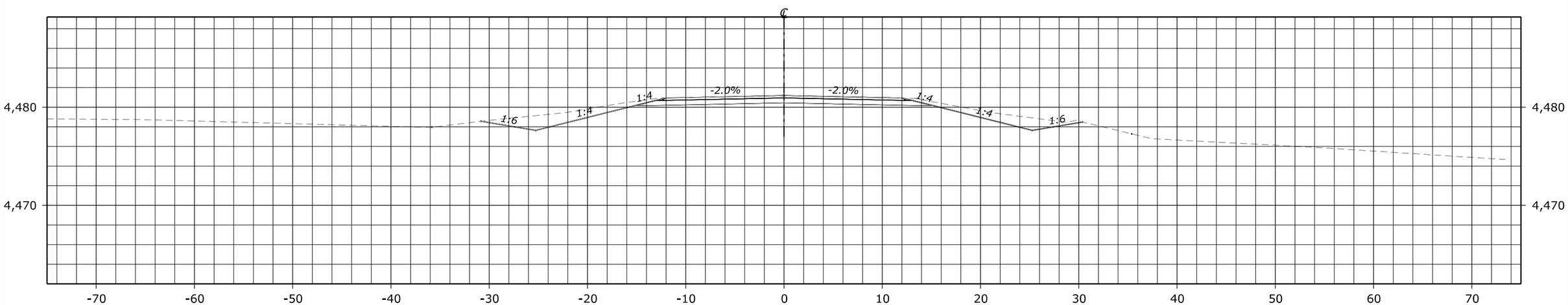

401+00.00
Des Grade = 4,481.19
Subgrade = 4,480.44

FHWA, Office of Federal Lands Highway
Central Federal Lands Highway Division

X-SECTIONS
LAKESHORE ROAD

C:\Adrian_CFL-FHWA\sie10(1)\Roadway\CADD_Design\ALI_SIE10(1)_SITE4_ORD_Cross Sections.dgn [Site 4_BL - 401+00.00 [Sheet]]
12 September 2022 3:03 PM

STATE	PROJECT	SHEET NUMBER
NM	NM FLAP SIE 10(1) LAKESHORE ROAD	X4-S4

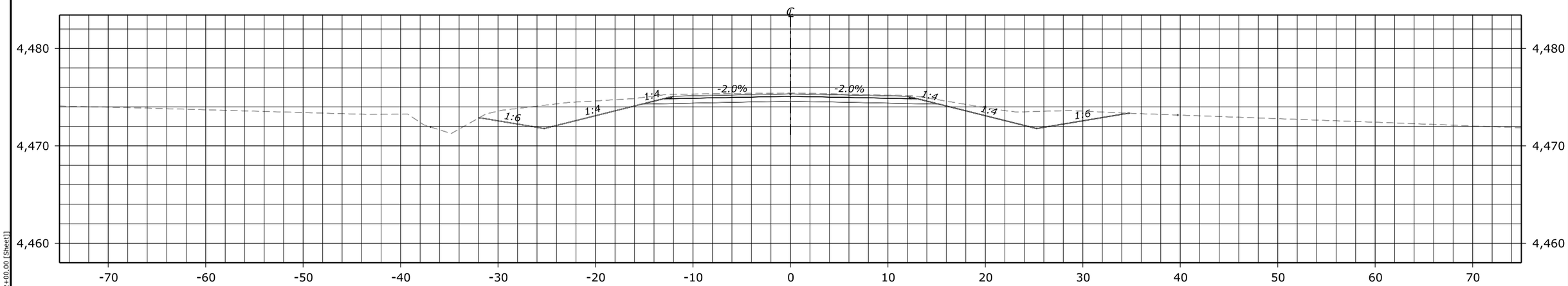

402+50.00
Des Grade = 4,475.33
Subgrade = 4,474.58

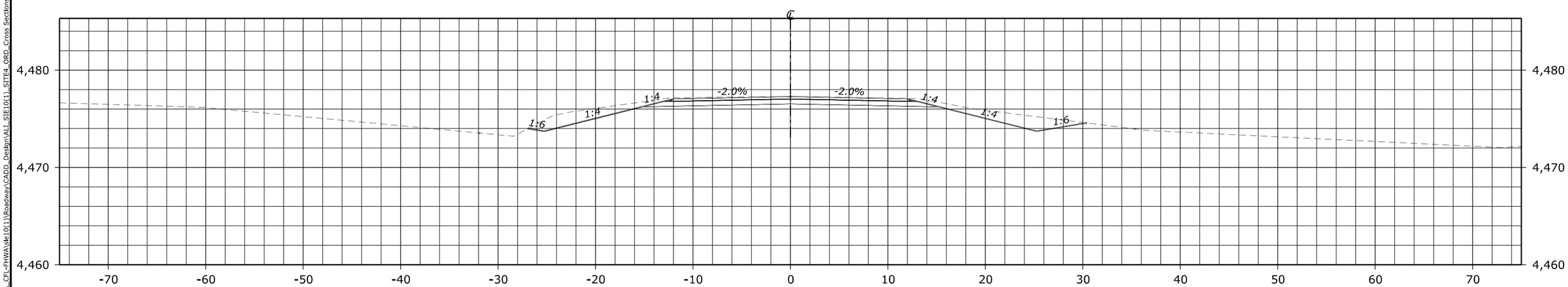

402+00.00
Des Grade = 4,477.29
Subgrade = 4,476.54

FHWA, Office of Federal Lands Highway
Central Federal Lands Highway Division

X-SECTIONS
LAKESHORE ROAD

C:\Adrian_CFL-FHWA\sie10(1)\Roadway\CADD_Design\ALI_SIE10(1)_SITE4_ORD_Cross Sections.dgn [Site 4_BL - 402+00.00 [Sheet]]
22 August 2022 9:09 AM

STATE	PROJECT	SHEET NUMBER
NM	NM FLAP SIE 10(1) LAKESHORE ROAD	X5-S4

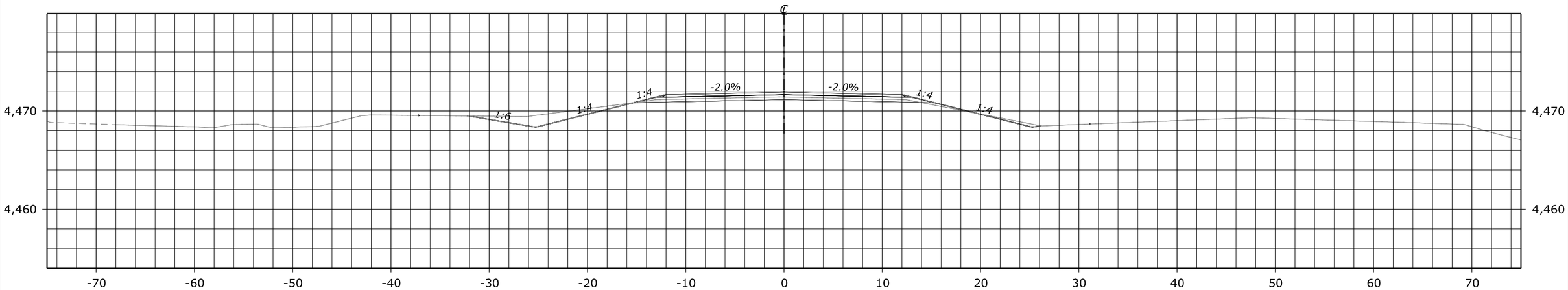

403+50.00
Des Grade = 4,471.90
Subgrade = 4,471.15

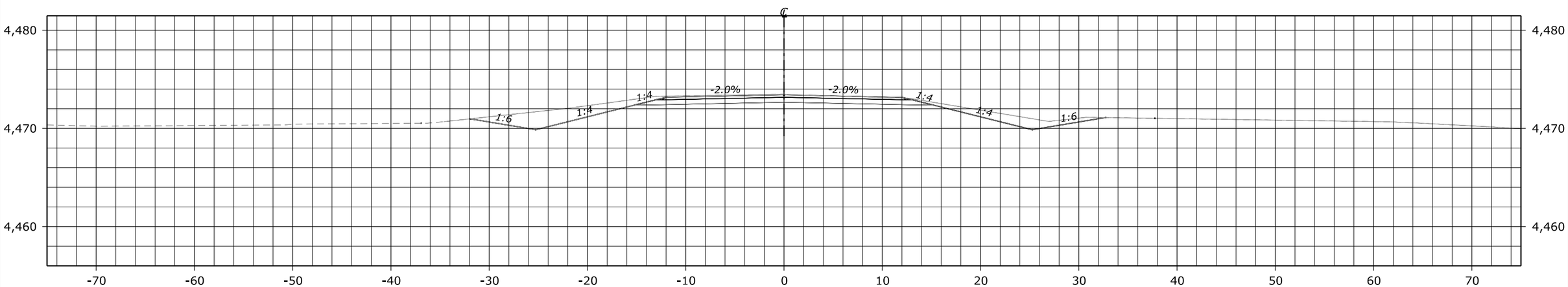

403+00.00
Des Grade = 4,473.42
Subgrade = 4,472.67

FHWA, Office of Federal Lands Highway
Central Federal Lands Highway Division

X-SECTIONS
LAKESHORE ROAD

C:\Adrian_CFL-FHWA\sie10(1)\Roadway\CADD_Design\ALL_SIE10(1)_SITE4_ORD_Cross Sections.dgn [Site 4_BL - 403+00.00 [Sheet]]
22 August 2022 9:09 AM

STATE	PROJECT	SHEET NUMBER
NM	NM FLAP SIE 10(1) LAKESHORE ROAD	X6-S4

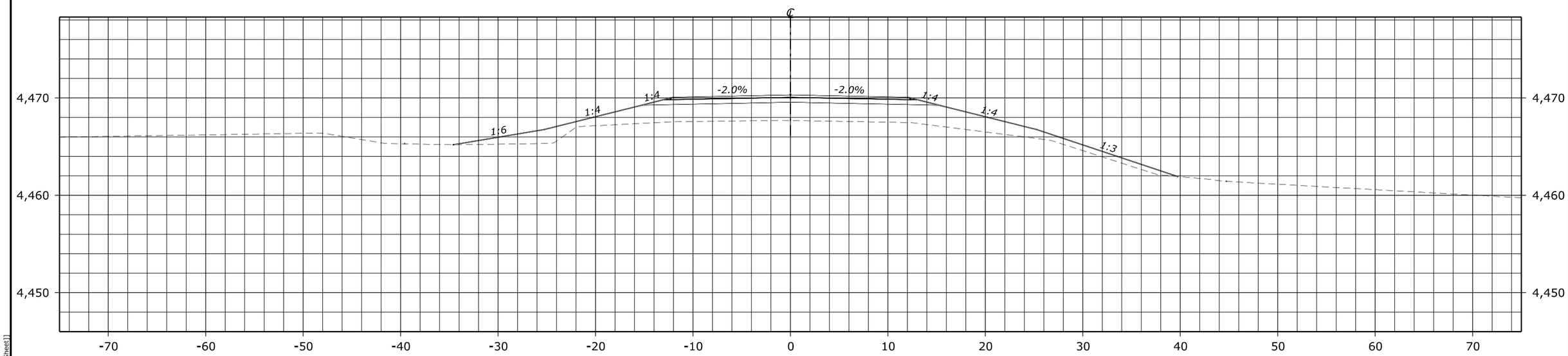

404+50.00
Des Grade = 4,470.31
Subgrade = 4,469.56

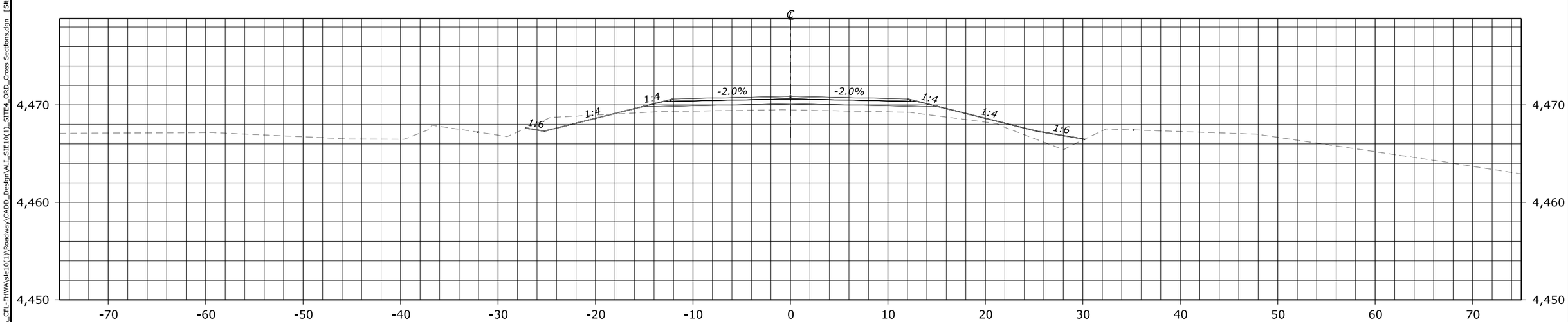

404+00.00
Des Grade = 4,470.86
Subgrade = 4,470.11

FHWA, Office of Federal Lands Highway
Central Federal Lands Highway Division

X-SECTIONS
LAKESHORE ROAD

C:\Adrian_CFL-FHWA\site10(1)\Roadway\CADD_Design\ALL_SIE10(1)_SITE4_ORD_Cross Sections.dgn [Site 4_BL - 404+00.00 [Sheet]]
22 August 2022 9:15 AM

STATE	PROJECT	SHEET NUMBER
NM	NM FLAP SIE 10(1) LAKESHORE ROAD	X7-S4

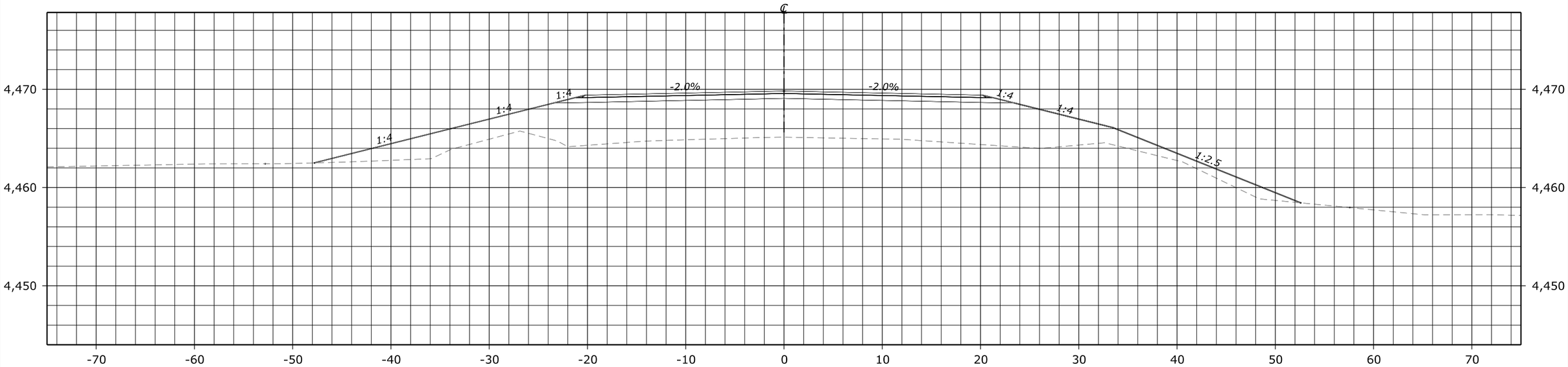

405+50.00
Des Grade = 4,469.81
Subgrade = 4,469.06

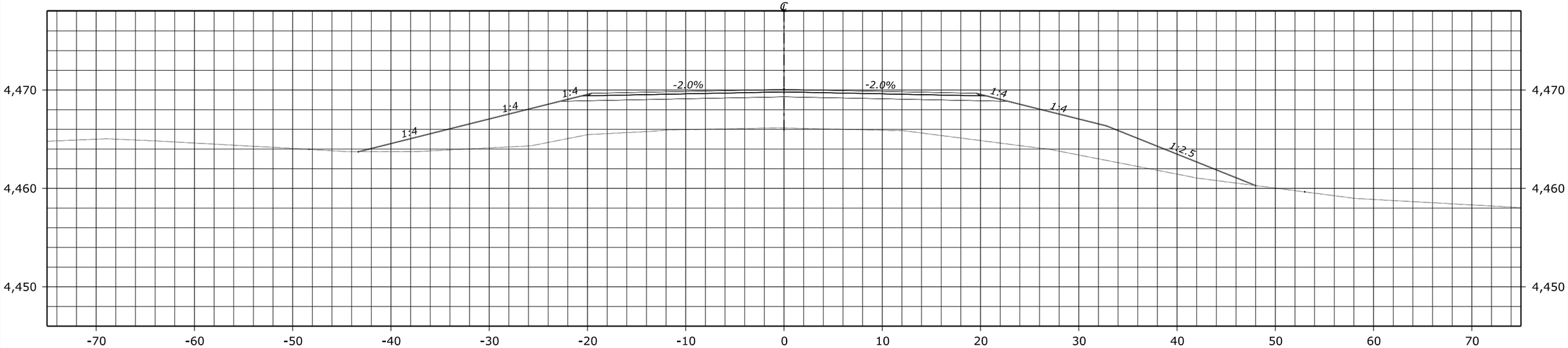

405+00.00
Des Grade = 4,470.06
Subgrade = 4,469.31

FHWA, Office of Federal Lands Highway
Central Federal Lands Highway Division

X-SECTIONS
LAKESHORE ROAD

C:\Adrian_CFL-FHWA\site10(1)\Roadway\CADD_Design\ALL_SIE10(1)_SITE4_ORD_Cross Sections.dgn [Site 4_BL - 405+00.00 [Sheet]]
22 August 2022 9:15 AM

STATE	PROJECT	SHEET NUMBER
NM	NM FLAP SIE 10(1) LAKESHORE ROAD	X8-S4

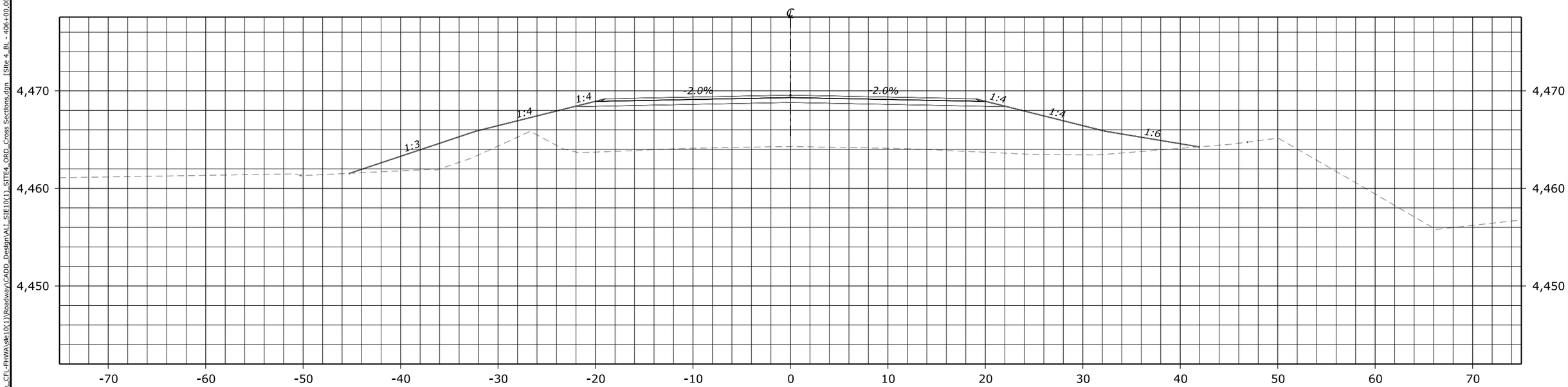

406+00.00
Des Grade = 4,469.56
Subgrade = 4,468.81

FHWA, Office of Federal Lands Highway
Central Federal Lands Highway Division

X-SECTIONS
LAKESHORE ROAD

C:\Adrian_CFL-FHWA\site10(1)\Roadway\CADD_Design\ALL_SITE10(1)_SITE4_ORD_Cross Sections.dgn [Site 4_BL - 406+00.00 [Sheet]]
22 August 2022 9:15 AM

STATE	PROJECT	SHEET NUMBER
NM	NM FLAP SIE 10(1) LAKESHORE ROAD	X9-S4

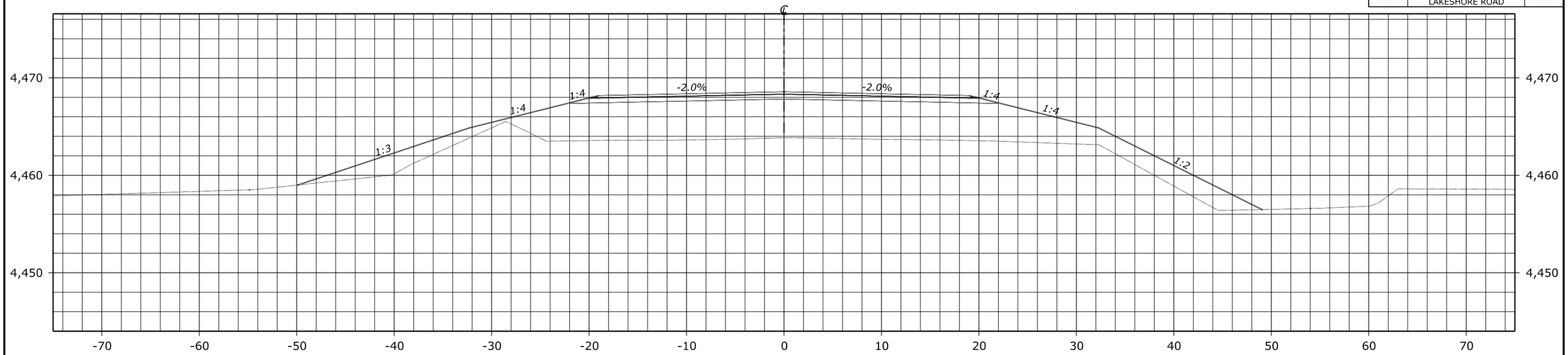

408+00.00
Des Grade = 4,468.56
Subgrade = 4,467.81

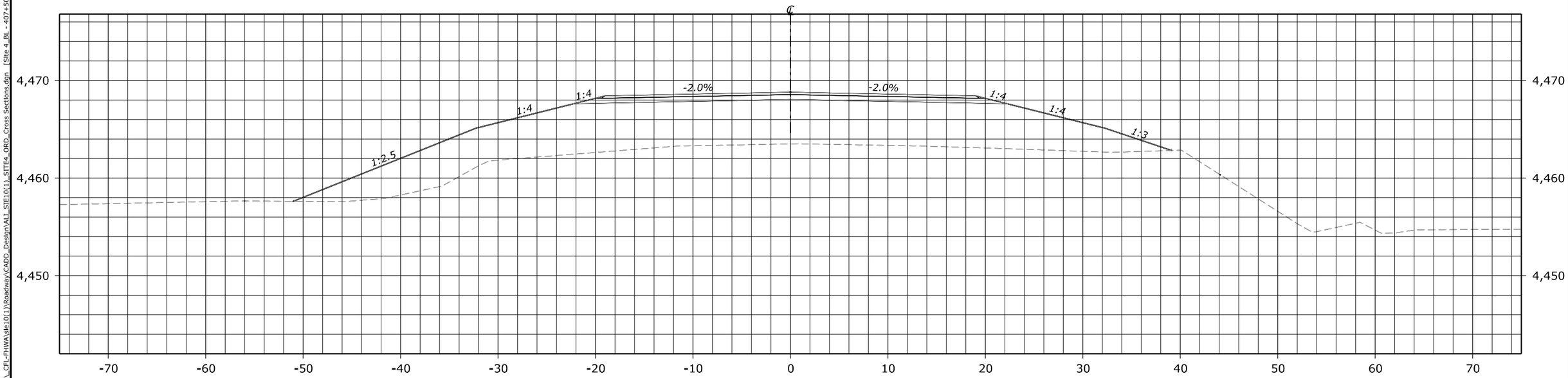

407+50.00
Des Grade = 4,468.81
Subgrade = 4,468.06

FHWA, Office of Federal Lands Highway
Central Federal Lands Highway Division

X-SECTIONS
LAKESHORE ROAD

C:\Adrian_CFL-FHWA\sie10(1)\Roadway\CADD_Design\ALL_SIE10(1)_SITE4_ORD_Cross Sections.dgn [Site 4_BL - 407+50.00 [Sheet]]

22 August 2022 9:15 AM

STATE	PROJECT	SHEET NUMBER
NM	NM FLAP SIE 10(1) LAKESHORE ROAD	X10-S4

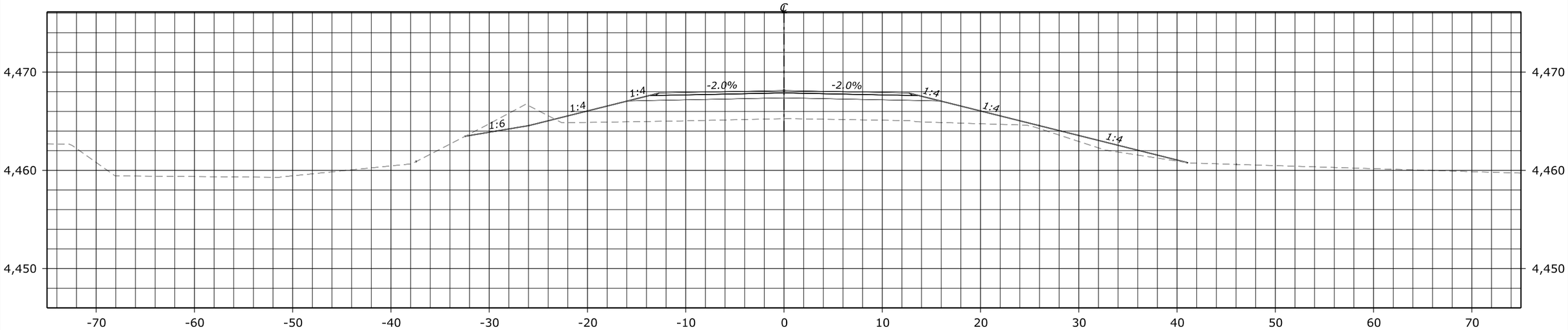

409+00.00
Des Grade = 4,468.12
Subgrade = 4,467.37

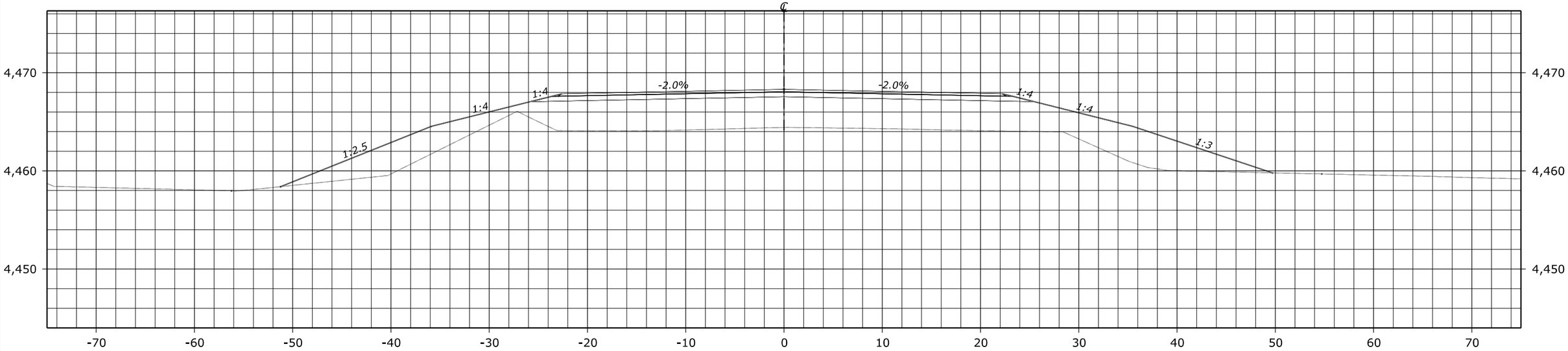

408+50.00
Des Grade = 4,468.31
Subgrade = 4,467.56

FHWA, Office of Federal Lands Highway
Central Federal Lands Highway Division

X-SECTIONS
LAKESHORE ROAD

C:\Adrian_CFL-FHWA\sie10(1)\Roadway\CADD_Design\ALL_SIE10(1)_SITE4_ORD_Cross Sections.dgn [Site 4_BL - 408+50.00 [Sheet]]
22 August 2022 9:15 AM

STATE	PROJECT	SHEET NUMBER
NM	NM FLAP SIE 10(1) LAKESHORE ROAD	X11-S4

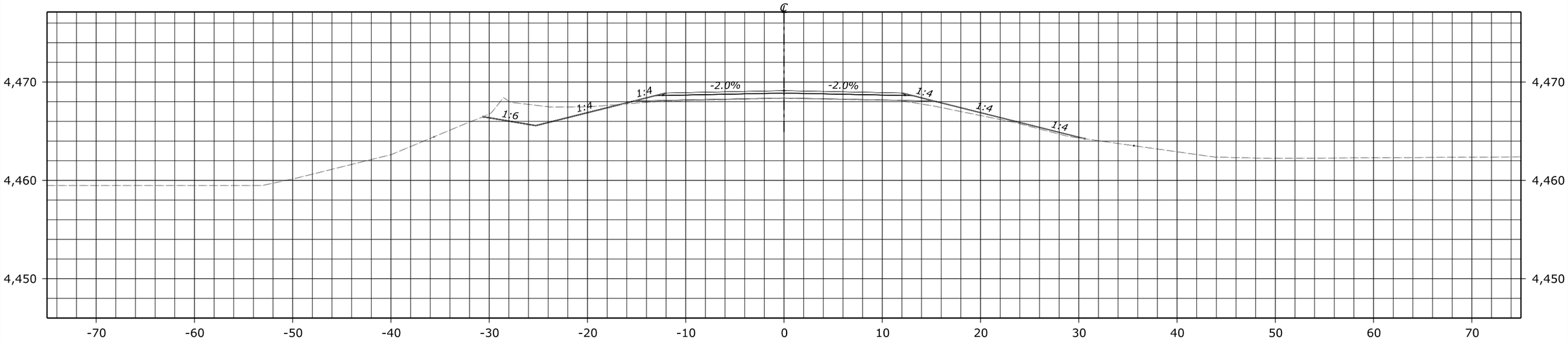

410+00.00
Des Grade = 4,469.13
Subgrade = 4,468.38

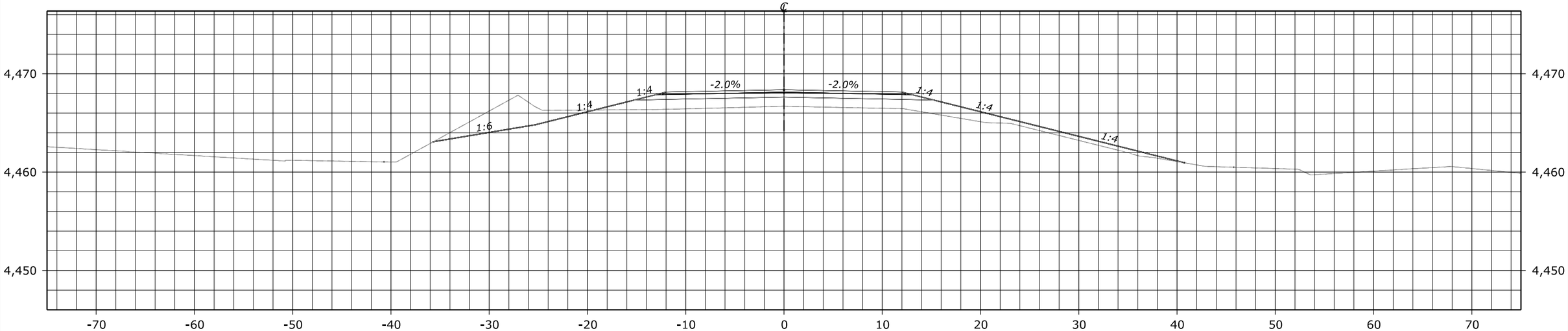

409+50.00
Des Grade = 4,468.38
Subgrade = 4,467.63

FHWA, Office of Federal Lands Highway
Central Federal Lands Highway Division

X-SECTIONS
LAKESHORE ROAD

C:\Adrian_CFL-FHWA\sie10(1)\Roadway\CADD_Design\ALL_SIE10(1)_SITE4_ORD_Cross Sections.dgn [Site 4_BL - 409+50.00 [Sheet]]
22 August 2022 9:15 AM

STATE	PROJECT	SHEET NUMBER
NM	NM FLAP SIE 10(1) LAKESHORE ROAD	X12-S4

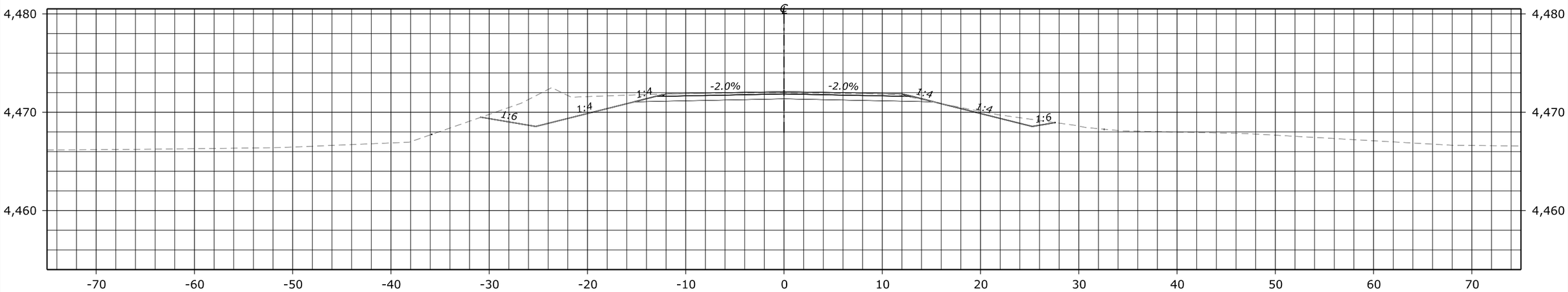

411+00.00
Des Grade = 4,472.11
Subgrade = 4,471.36

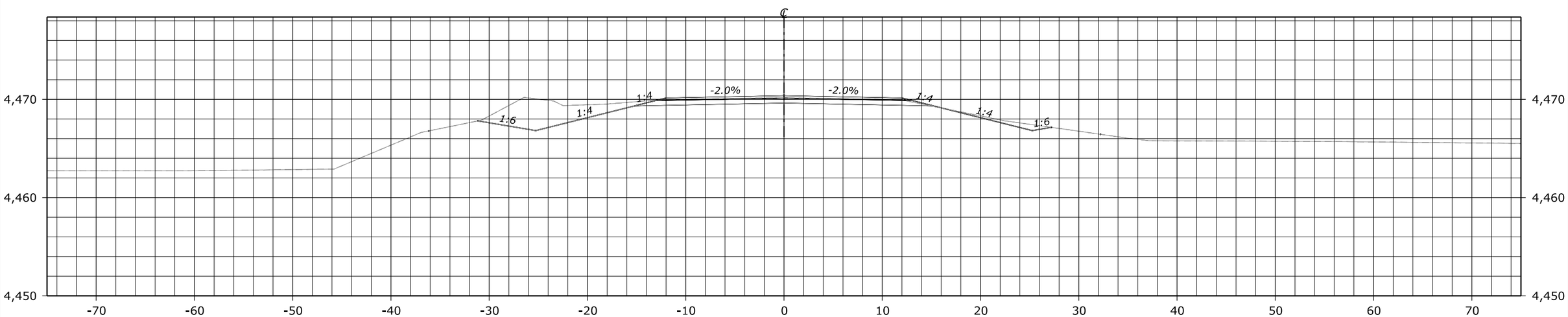

410+50.00
Des Grade = 4,470.38
Subgrade = 4,469.63

FHWA, Office of Federal Lands Highway
Central Federal Lands Highway Division

X-SECTIONS
LAKESHORE ROAD

C:\Adrian_CFL-FHWA\sie10(1)\Roadway\CADD_Design\ALL_SIE10(1)_SITE4_ORD_Cross Sections.dgn [Site 4_BL - 410+50.00 [Sheet]]
22 August 2022 9:15 AM

STATE	PROJECT	SHEET NUMBER
NM	NM FLAP SIE 10(1) LAKESHORE ROAD	X13-S4

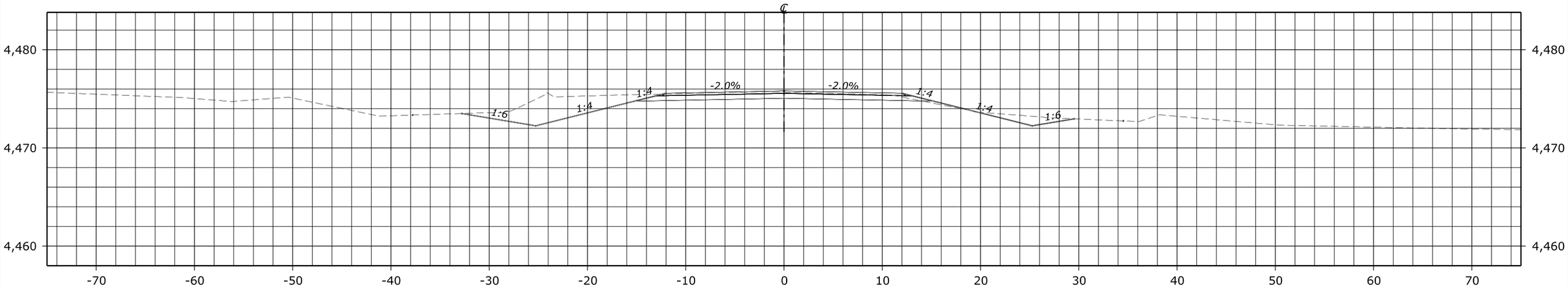

412+00.00
Des Grade = 4,475.81
Subgrade = 4,475.06

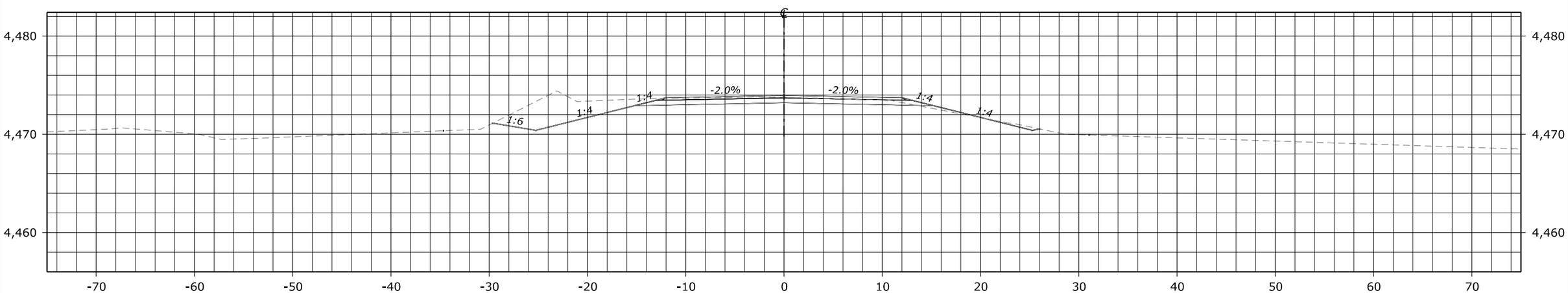

411+50.00
Des Grade = 4,473.96
Subgrade = 4,473.21

FHWA, Office of Federal Lands Highway
Central Federal Lands Highway Division

X-SECTIONS
LAKESHORE ROAD

C:\Adrian_CFL-FHWA\site10(1)\Roadway\CADD_Design\ALT_SIE10(1)_SITE4_ORD_Cross Sections.dgn [Site 4_BL - 411+50.00 [Sheet]]
22 August 2022 9:15 AM

STATE	PROJECT	SHEET NUMBER
NM	NM FLAP SIE 10(1) LAKESHORE ROAD	X14-S4

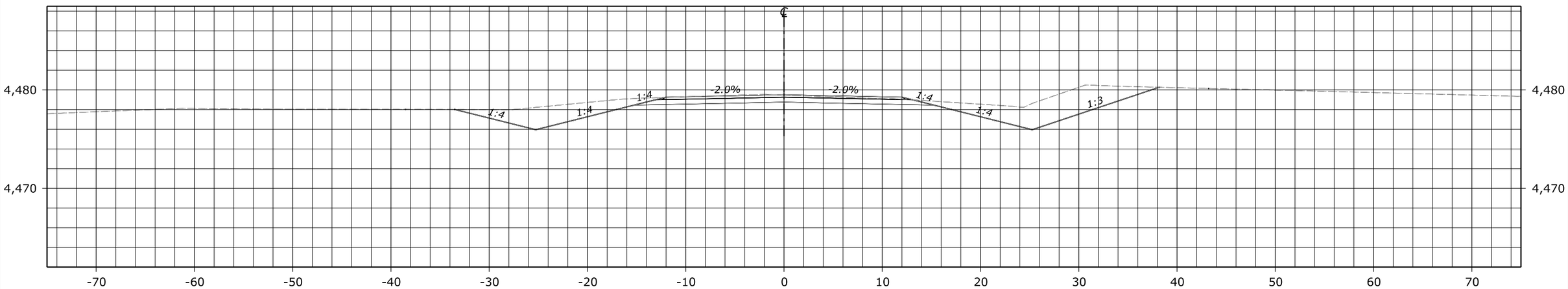

413+00.00
Des Grade = 4,479.51
Subgrade = 4,478.76

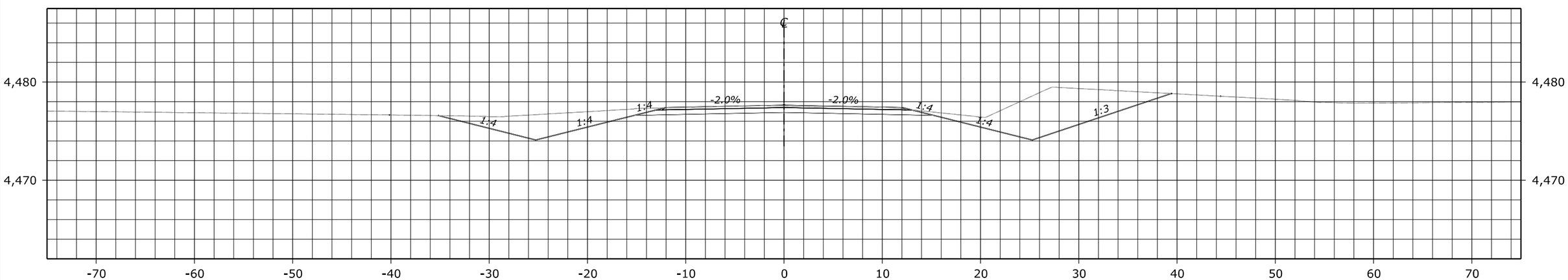

412+50.00
Des Grade = 4,477.66
Subgrade = 4,476.91

FHWA, Office of Federal Lands Highway
Central Federal Lands Highway Division

X-SECTIONS
LAKESHORE ROAD

C:\Adrian_CFL-FHWA\sie10(1)\Roadway\CADD_Design\ALL_SIE10(1)_SITE4_ORD_Cross Sections.dgn [Site 4_BL - 412+50.00 [Sheet]]
22 August 2022 9:15 AM

STATE	PROJECT	SHEET NUMBER
NM	NM FLAP SIE 10(1) LAKESHORE ROAD	X1-D4

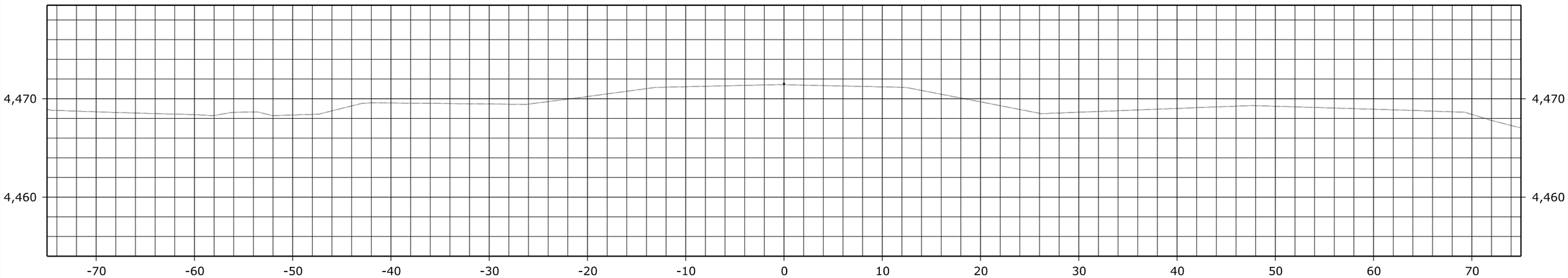

4001+50.00

Proposed roadway not shown
to accomodate use of existing pavement.

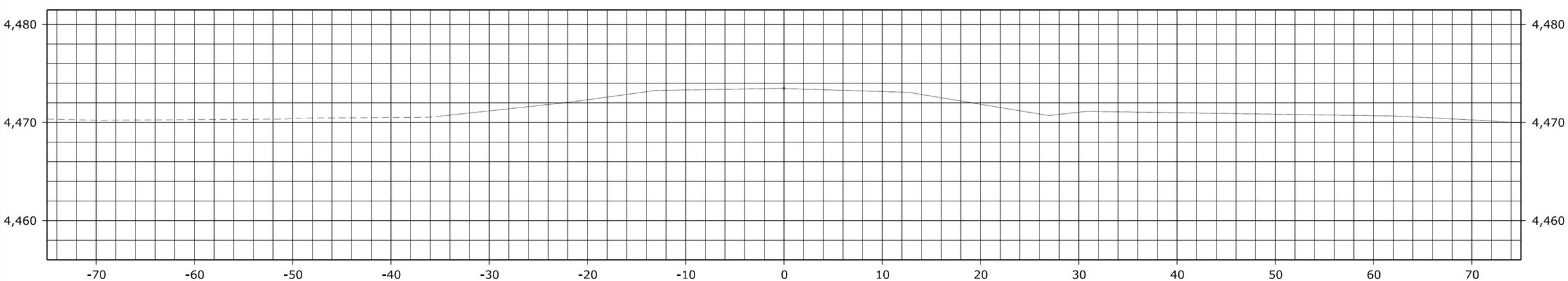

4001+00.00

Proposed roadway not shown
to accomodate use of existing pavement.

FHWA, Office of Federal Lands Highway
Central Federal Lands Highway Division

X-SECTIONS
LAKESHORE ROAD

C:\Adrian_CFL-FHWA\sie10(1)\Roadway\CADD_Design\ALL_SIE10(1)_SITE4_ORD_Diversion_Cross Sections.dgn [BL: -4001+00.00 [Sheet]]
13 October 2022 9:10 AM

STATE	PROJECT	SHEET NUMBER
NM	NM FLAP SIE 10(1) LAKESHORE ROAD	X2-D4

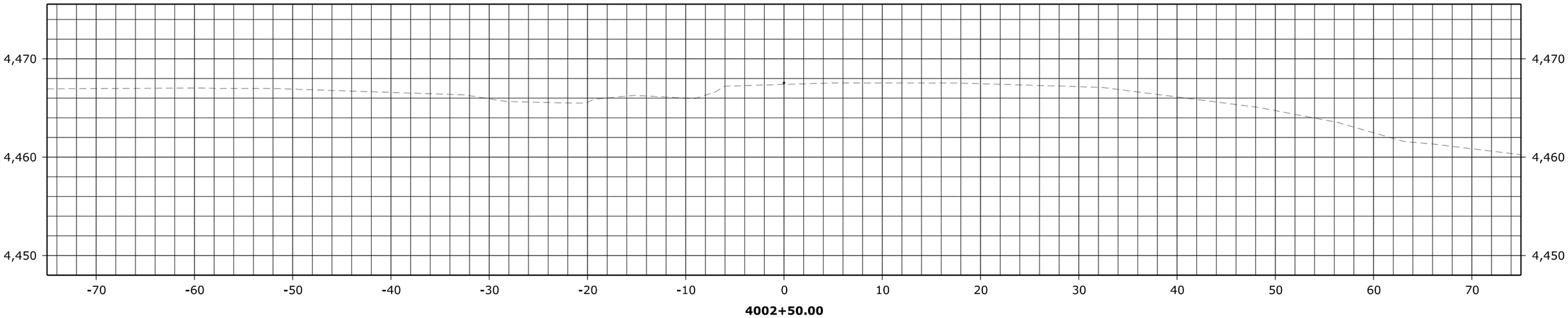

Proposed roadway not shown
to accomodate use of existing pavement.

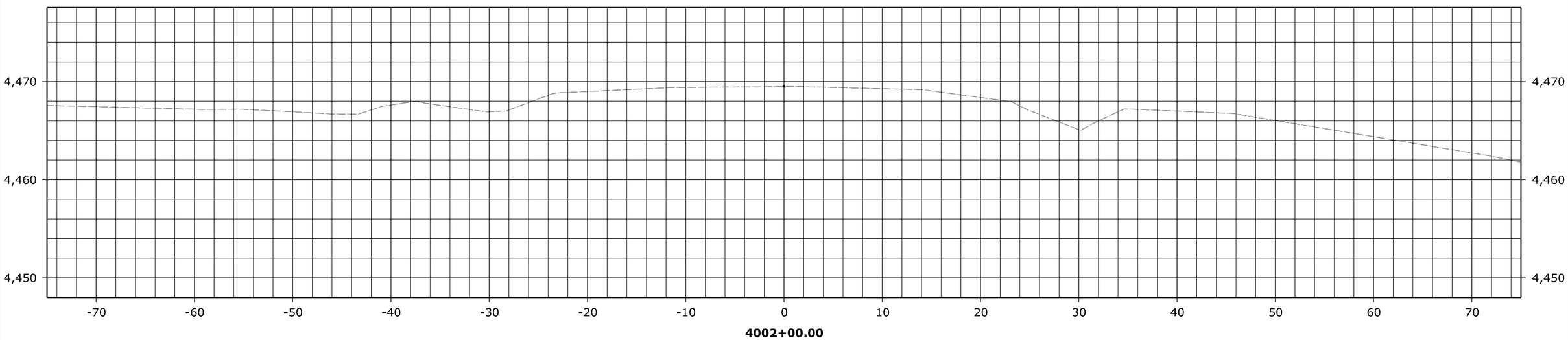

Proposed roadway not shown
to accomodate use of existing pavement.

FHWA, Office of Federal Lands Highway
Central Federal Lands Highway Division

X-SECTIONS
LAKESHORE ROAD

C:\Adrian_CFL-FHWA\sie10(1)\Roadway\CADD_Design\ALL_SIE10(1)_SITE4_ORD_Diversion_Cross Sections.dgn [BL - 4002+00.00 [Sheet]]
12 October 2022 4:18 PM

STATE	PROJECT	SHEET NUMBER
NM	NM FLAP SIE 10(1) LAKESHORE ROAD	X3-D4

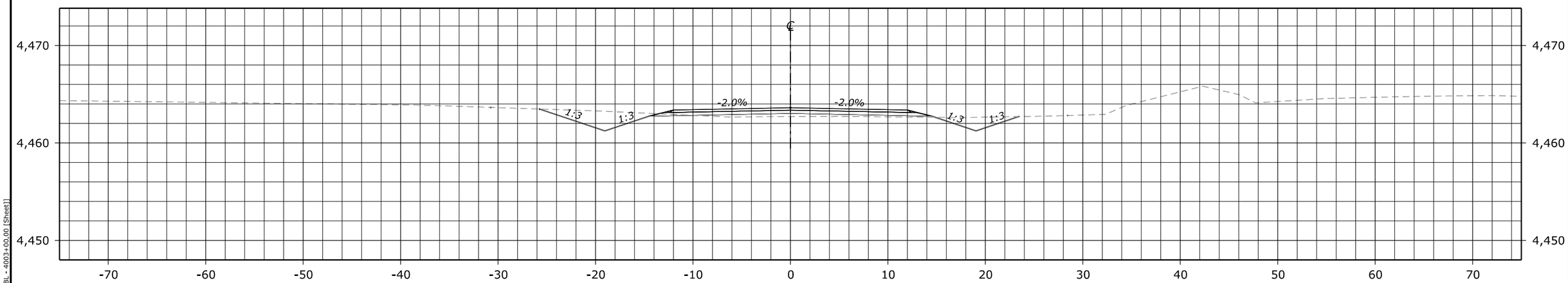

4003+50.00
Des Grade = 4,463.61
Subgrade = 4,463.03
Original Grnd = 4,462.71

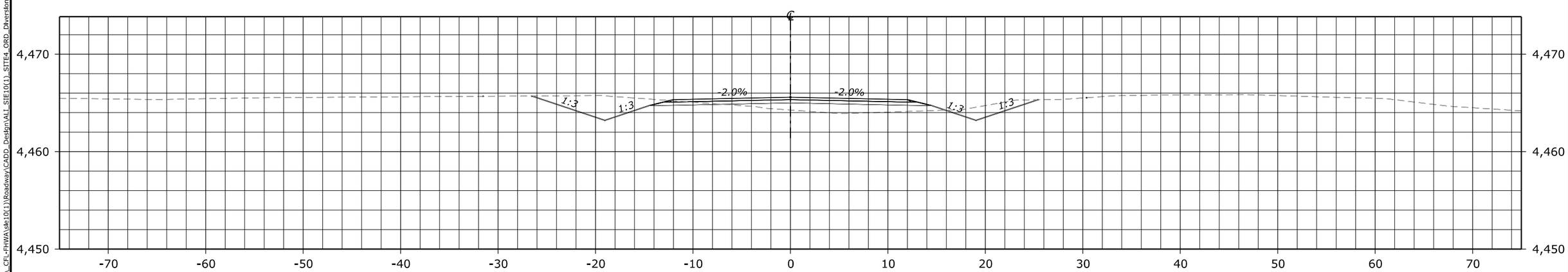

4003+00.00
Des Grade = 4,465.58
Subgrade = 4,465.00
Original Grnd = 4,464.27

FHWA, Office of Federal Lands Highway
Central Federal Lands Highway Division

X-SECTIONS
LAKESHORE ROAD

C:\Adrian_CFL-FHWA\sie10(1)\Roadway\CADD_Design\ALL_SIE10(1)_SITE4_ORD_Diversion_Cross Sections.dgn [BL - 4003+00.00 [Sheet]]
12 October 2022 4:46 PM

STATE	PROJECT	SHEET NUMBER
NM	NM FLAP SIE 10(1) LAKESHORE ROAD	X4-D4

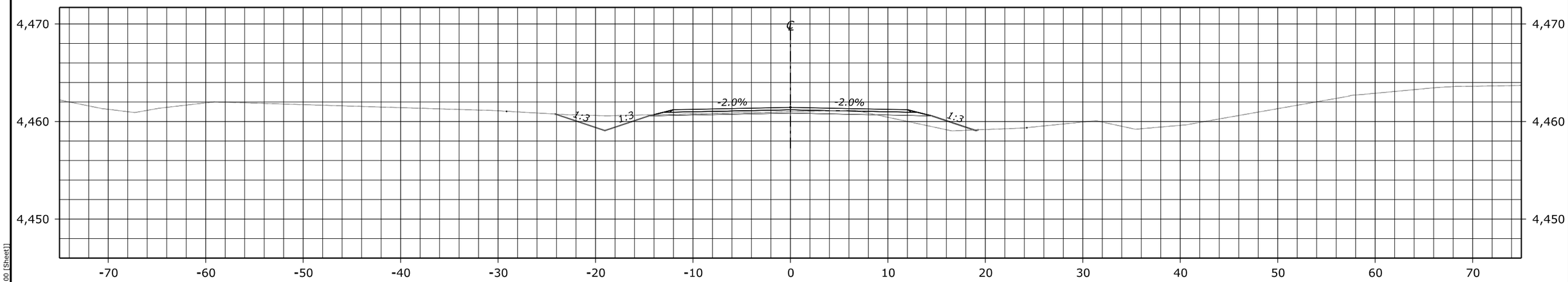

4004+50.00
Des Grade = 4,461.45
Subgrade = 4,460.86
Original Grnd = 4,461.01

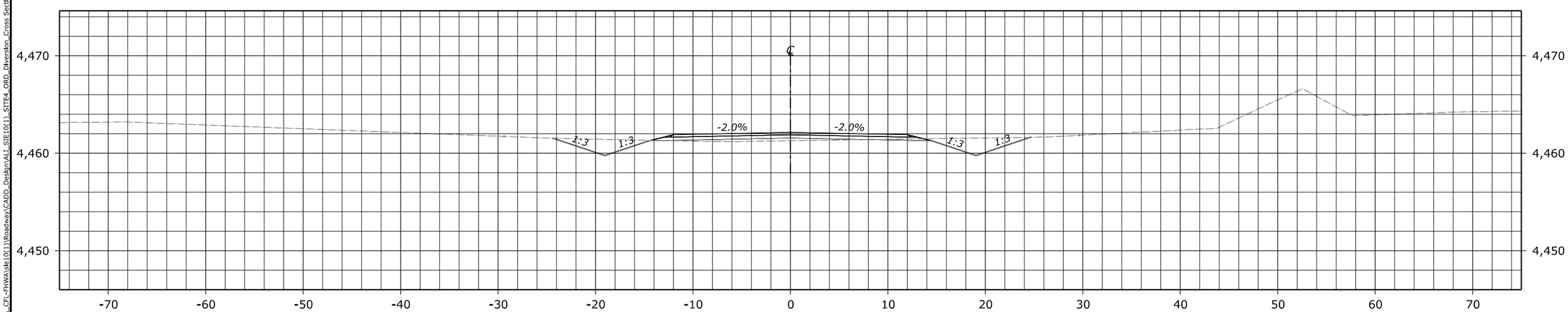

4004+00.00
Des Grade = 4,462.14
Subgrade = 4,461.56
Original Grnd = 4,461.28

FHWA, Office of Federal Lands Highway
Central Federal Lands Highway Division

X-SECTIONS
LAKESHORE ROAD

C:\Adrian_CFL-FHWA\site10(1)\Roadway\CADD_Design\ALT_SIE10(1)_SITE4_ORD_Diversion_Cross Sections.dgn [BL - 4004+00.00 [Sheet]]
7 September 2022 10:03 AM

STATE	PROJECT	SHEET NUMBER
NM	NM FLAP SIE 10(1) LAKESHORE ROAD	X5-D4

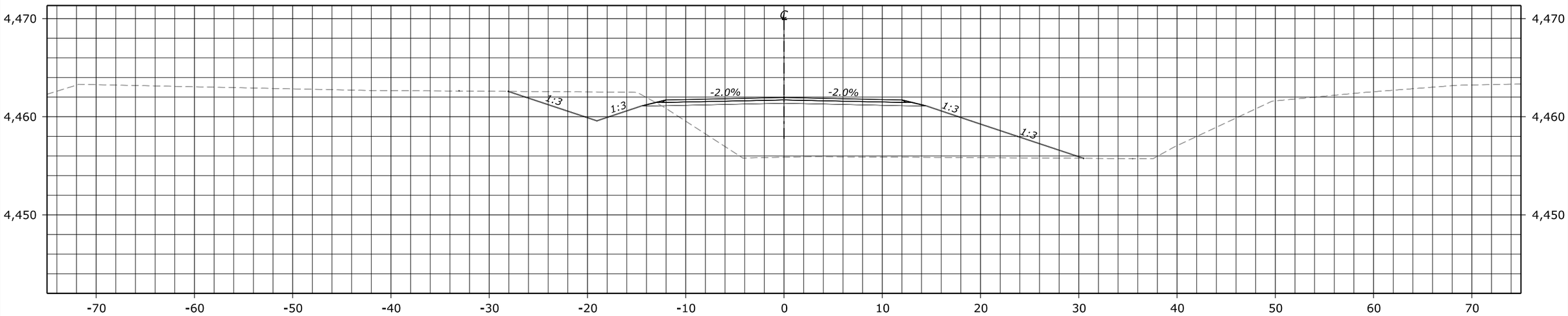

4005+50.00
Des Grade = 4,461.95
Subgrade = 4,461.37
Original Grnd = 4,455.88

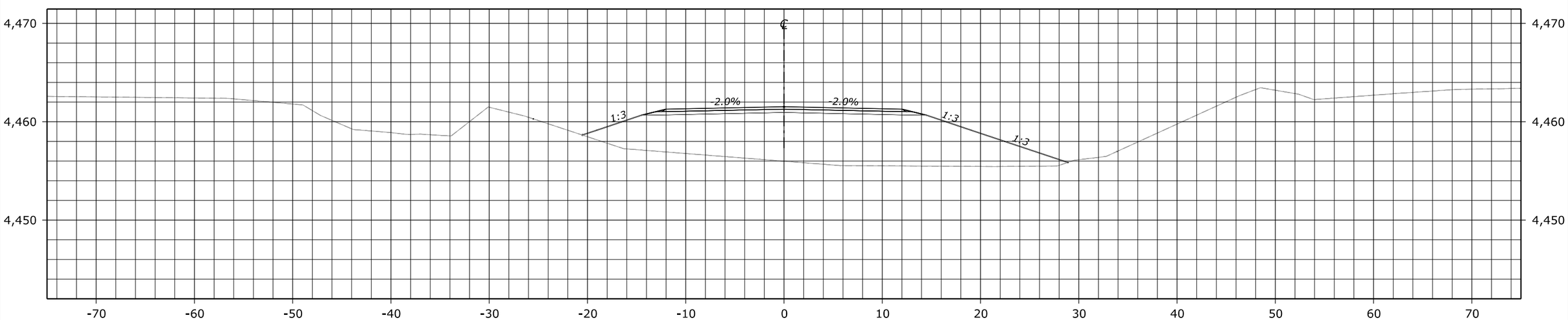

4005+00.00
Des Grade = 4,461.52
Subgrade = 4,460.94
Original Grnd = 4,455.99

FHWA, Office of Federal Lands Highway
Central Federal Lands Highway Division

X-SECTIONS
LAKESHORE ROAD

C:\Adrian_CFL-FHWA\sie10(1)\Roadway\CADD_Design\ALL_SIE10(1)_SITE4_ORD_Diversion_Cross Sections.dgn [BL - 4005+00.00 [Sheet]]
22 August 2022 9:42 AM

STATE	PROJECT	SHEET NUMBER
NM	NM FLAP SIE 10(1) LAKESHORE ROAD	X6-D4

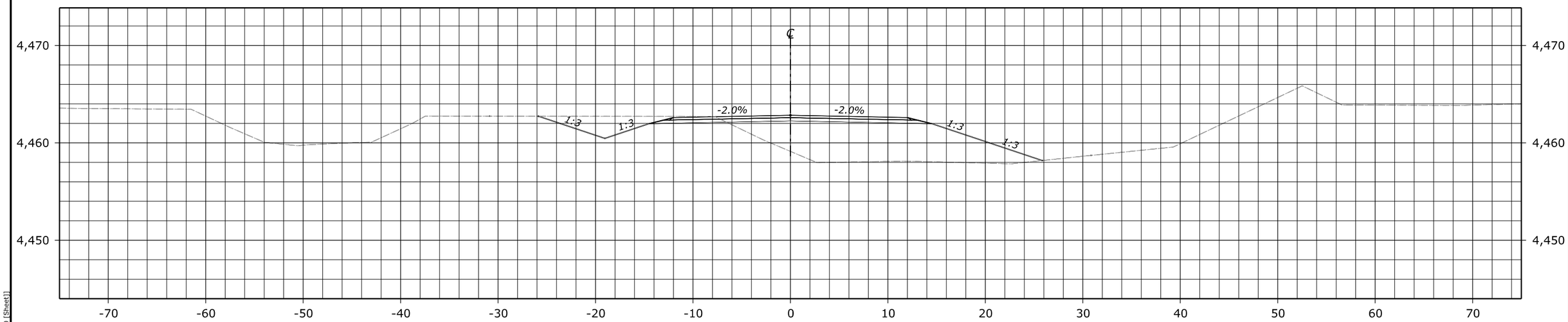

4006+50.00
Des Grade = 4,462.83
Subgrade = 4,462.24
Original Grnd = 4,459.12

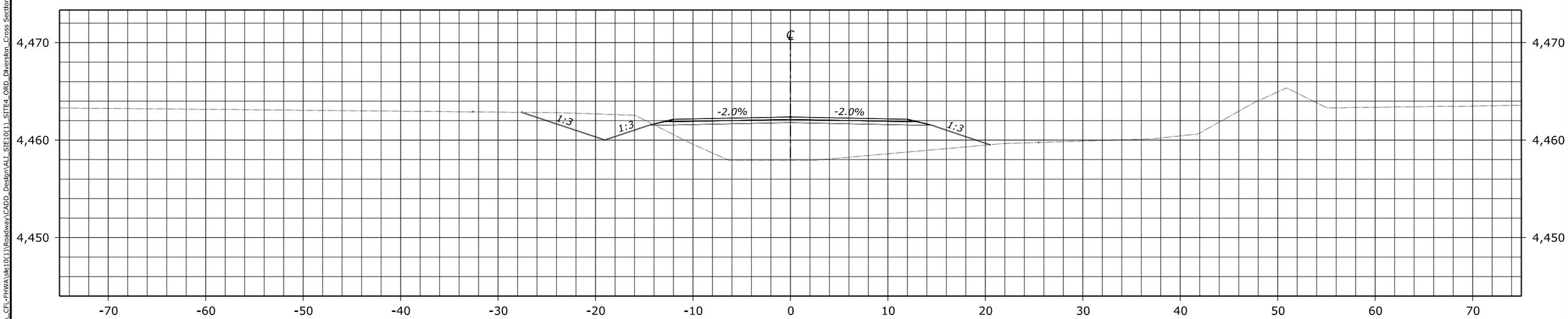

4006+00.00
Des Grade = 4,462.38
Subgrade = 4,461.80
Original Grnd = 4,457.91

FHWA, Office of Federal Lands Highway
Central Federal Lands Highway Division

X-SECTIONS
LAKESHORE ROAD

C:\Adrian_CFL-FHWA\sie10(1)\Roadway\CADD_Design\ALL_SIE10(1)_SITE4_ORD_Diversion_Cross Sections.dgn [BL - 4006+00.00 [Sheet]]
7 September 2022 10:03 AM

STATE	PROJECT	SHEET NUMBER
NM	NM FLAP SIE 10(1) LAKESHORE ROAD	X7-D4

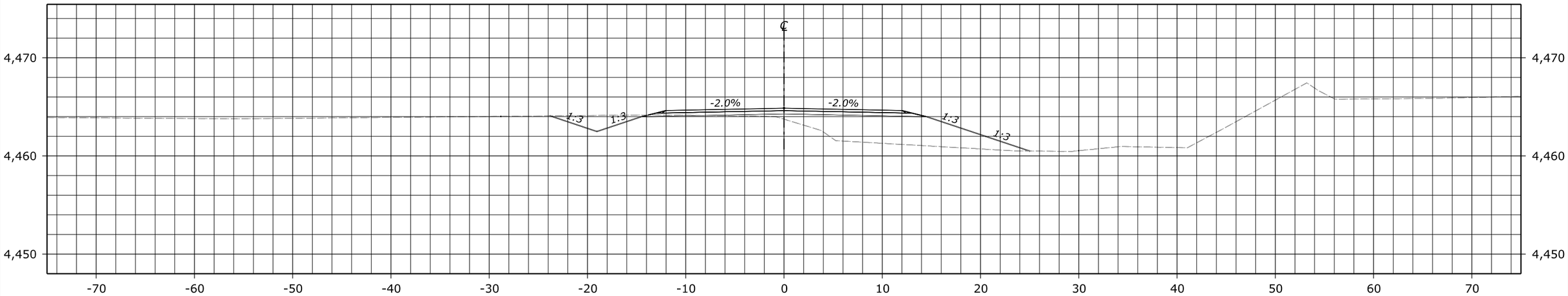

4007+50.00
Des Grade = 4,464.87
Subgrade = 4,464.28
Original Grnd = 4,463.75

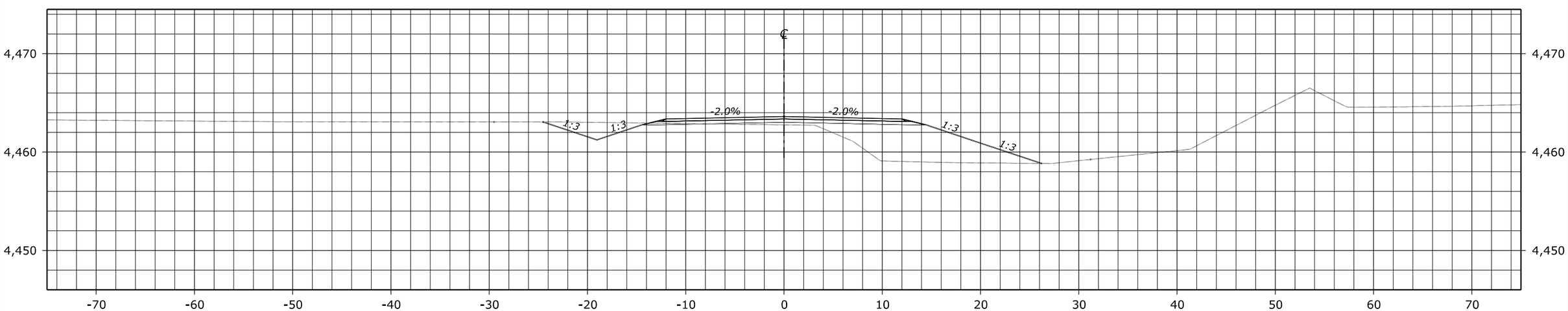

4007+00.00
Des Grade = 4,463.61
Subgrade = 4,463.02
Original Grnd = 4,462.77

FHWA, Office of Federal Lands Highway
Central Federal Lands Highway Division

X-SECTIONS
LAKESHORE ROAD

C:\Adrian_CFL-FHWA\sie10(1)\Roadway\CADD_Design\ALL_SIE10(1)_SITE4_ORD_Diversion_Cross Sections.dgn [BL - 4007+00.00 [Sheet]]
22 August 2022 9:42 AM

STATE	PROJECT	SHEET NUMBER
NM	NM FLAP SIE 10(1) LAKESHORE ROAD	X8-D4

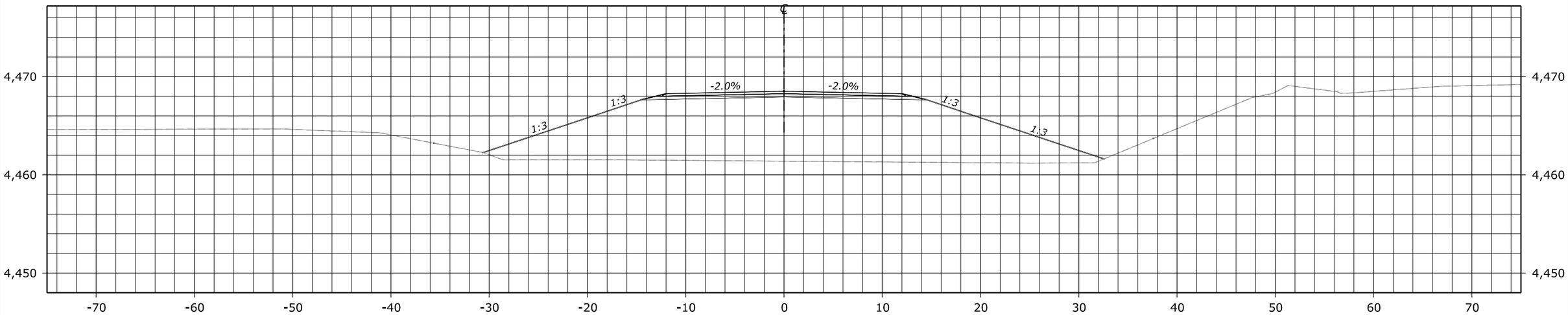

4008+50.00
Des Grade = 4,468.51
Subgrade = 4,467.93
Original Grnd = 4,461.39

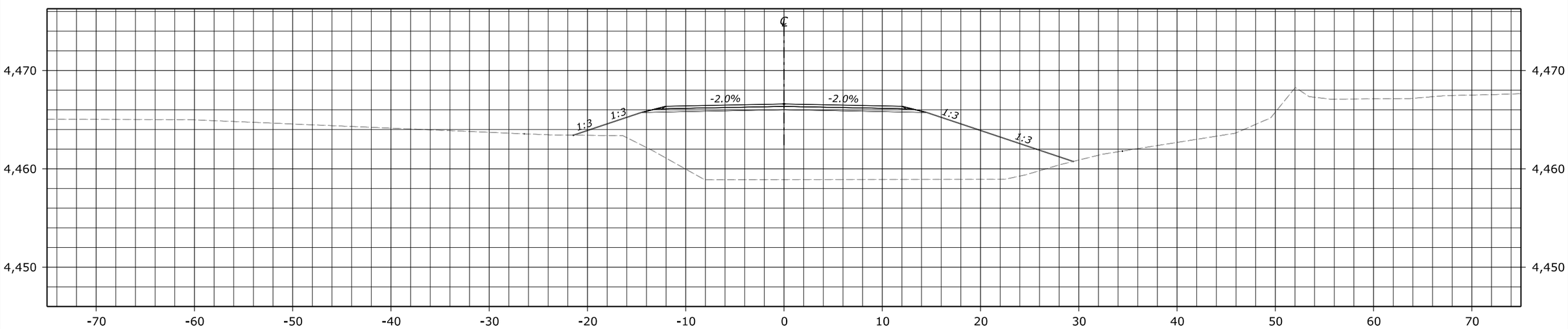

4008+00.00
Des Grade = 4,466.60
Subgrade = 4,466.02
Original Grnd = 4,458.92

FHWA, Office of Federal Lands Highway
Central Federal Lands Highway Division

X-SECTIONS
LAKESHORE ROAD

C:\Adrian_CFL-FHWA\sie10(1)\Roadway\CADD_Design\ALL_SIE10(1)_SITE4_ORD_Diversion_Cross Sections.dgn [BL - 4008+00.00 [Sheet]]
22 August 2022 9:42 AM

STATE	PROJECT	SHEET NUMBER
NM	NM FLAP SIE 10(1) LAKESHORE ROAD	X9-D4

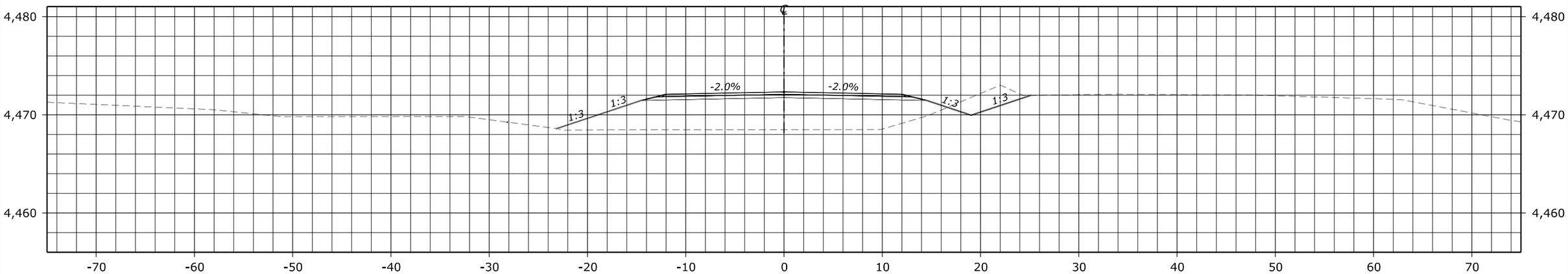

4009+50.00
Des Grade = 4,472.34
Subgrade = 4,471.75
Original Grnd = 4,468.49

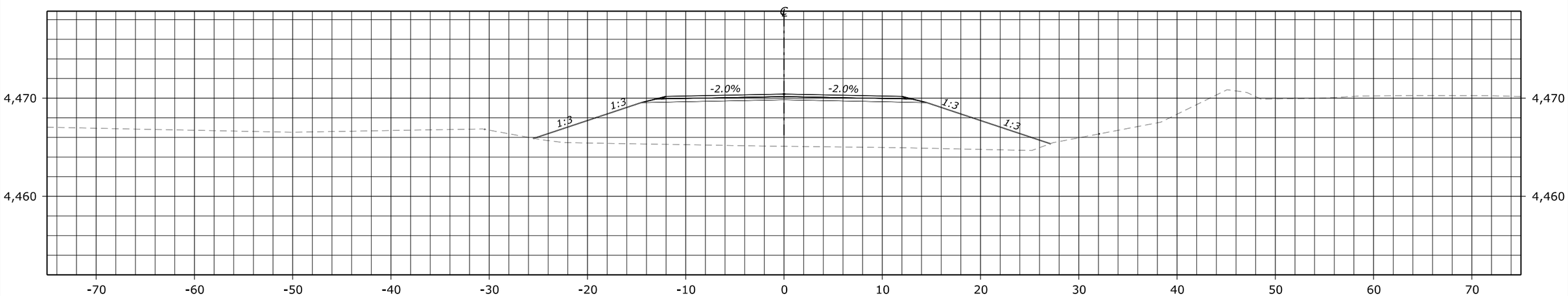

4009+00.00
Des Grade = 4,470.42
Subgrade = 4,469.84
Original Grnd = 4,465.10

FHWA, Office of Federal Lands Highway
Central Federal Lands Highway Division

X-SECTIONS
LAKESHORE ROAD

C:\Adrian_CFL-FHWA\site10(1)\Roadway\CADD_Design\ALL_SIE10(1)_SITE4_ORD_Diversion_Cross Sections.dgn [BL - 4009+00.00 [Sheet]]
12 October 2022 4:46 PM

STATE	PROJECT	SHEET NUMBER
NM	NM FLAP SIE 10(1) LAKESHORE ROAD	X10-D4

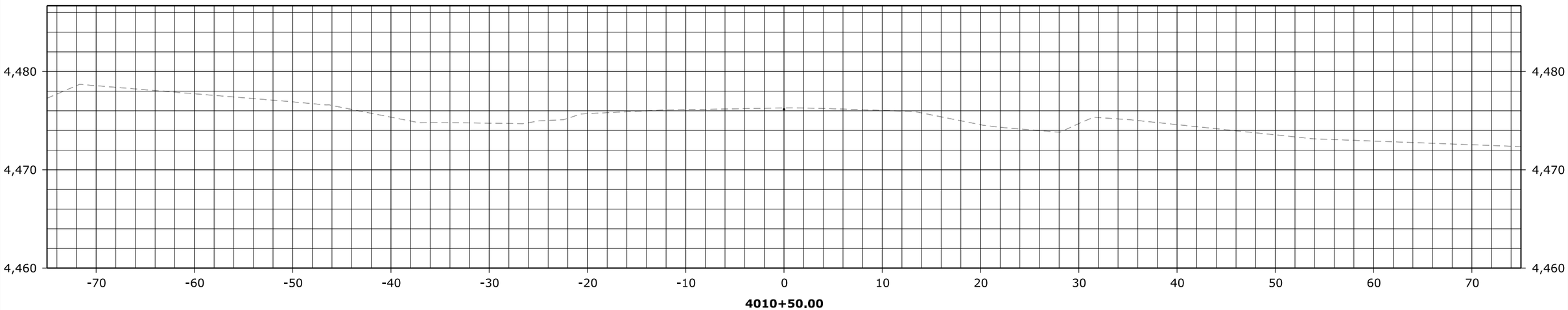

4010+50.00

Proposed roadway not shown
to accomodate use of existing pavement.

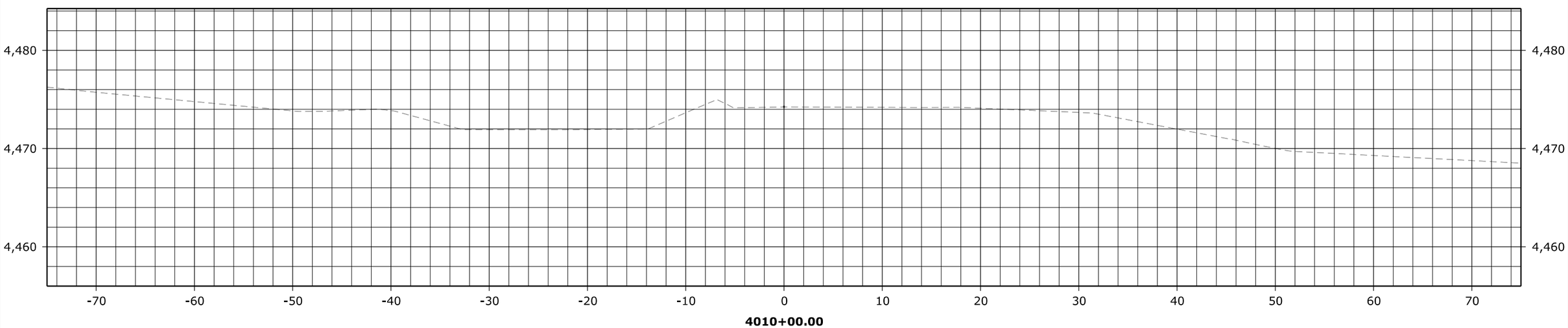

4010+00.00

Proposed roadway not shown
to accomodate use of existing pavement.

FHWA, Office of Federal Lands Highway
Central Federal Lands Highway Division

X-SECTIONS
LAKESHORE ROAD

C:\Adrian_CFL-FHWA\sie10(1)\Roadway\CADD_Design\ALL_SIE10(1)_SITE4_ORD_Diversion_Cross Sections.dgn [BL - 4010+00.00 [Sheet]]
12 October 2022 4:46 PM

STATE	PROJECT	SHEET NUMBER
NM	NM FLAP SIE 10(1) LAKESHORE ROAD	X11-D4

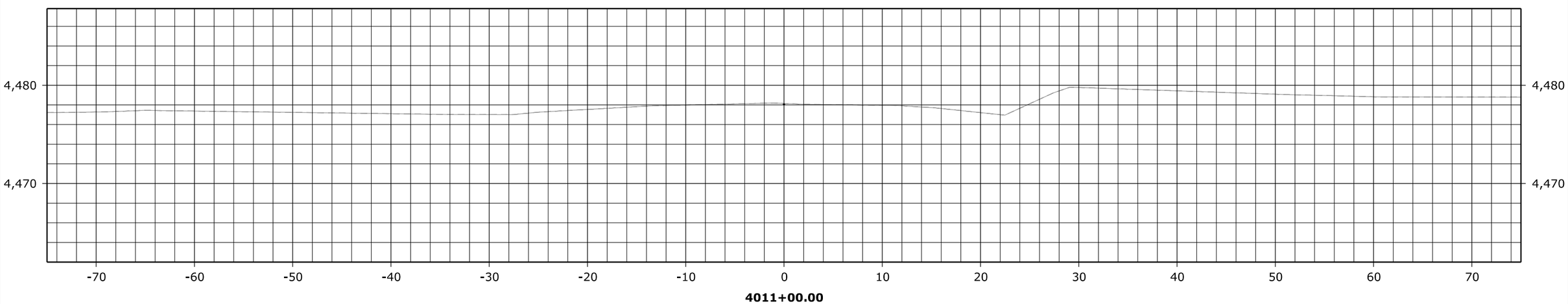

Proposed roadway not shown
to accomdate use of existing pavement.

FHWA, Office of Federal Lands Highway
Central Federal Lands Highway Division

X-SECTIONS
LAKESHORE ROAD

C:\Adrian_CFL-FHWA\sie10(1)\Roadway\CADD_Design\ALL_SIE10(1)_SITE4_ORD_Diversion_Cross Sections.dgn [BL - 4011+00.00 [Sheet]]
12 October 2022 4:46 PM

STATE	PROJECT	SHEET NUMBER
NM	NM FLAP SIE 10(1) LAKESHORE ROAD	X1-S3

INDEX TO SHEETS

SHEET	DESCRIPTION
X1-S3	TITLE SHEET CROSS SECTIONS - SITE 3
X2-S3 to X13-S3	MAINLINE CROSS SECTIONS - SITE 3

NM FLAP SIE 10(1)
LAKESHORE ROAD

CROSS SECTIONS
SITE 3
OPTION X

28 September 2022 8:01 AM C:\Adrian_CFL-FHWA\sie10(1)\Roadway\CADD_Sheets\X-ML_Xsec\X1_xxs_ttl_Site 3 Cover Sheet.dgn [Cross Section Title Sheet]

STATE	PROJECT	SHEET NUMBER
NM	NM FLAP SIE 10(1) LAKESHORE ROAD	X2-S3

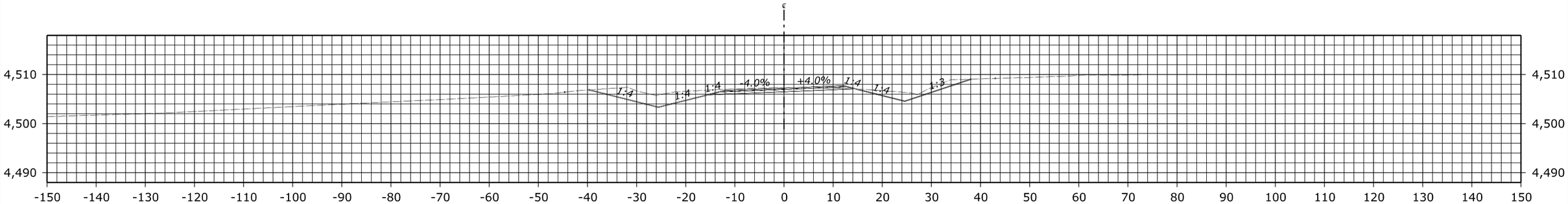

304+50.00
Des Grade = 4,507.22
Subgrade = 4,506.47

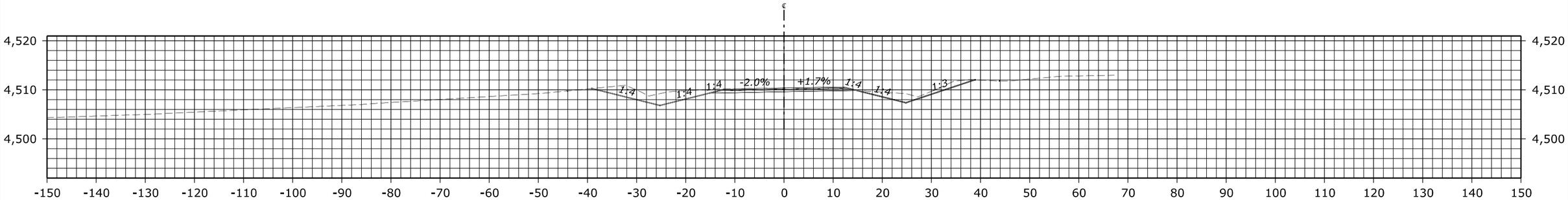

304+00.00
Des Grade = 4,510.36
Subgrade = 4,509.61

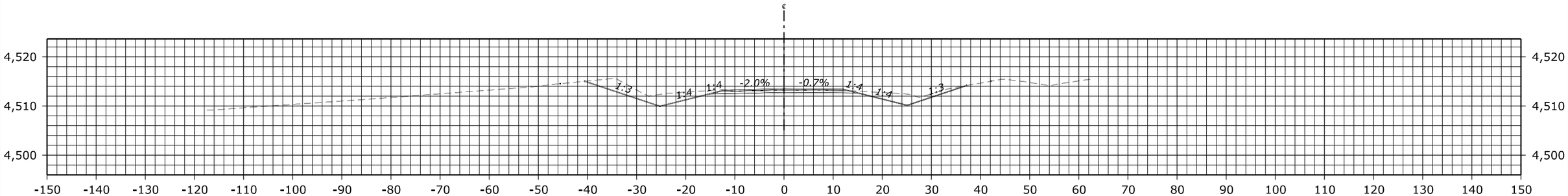

303+50.00
Des Grade = 4,513.50
Subgrade = 4,512.75

FHWA, Office of Federal Lands Highway
Central Federal Lands Highway Division

X-SECTIONS
LAKESHORE ROAD

C:\Adrian_CFL-FHWA\sie10(1)\Roadway\CADD_Design\ALI_SIE10(1)_SITE3_ORD_Cross Sections.dgn [Site 3_BL-1 [Sheet]]
12 September 2022 2:50 PM

STATE	PROJECT	SHEET NUMBER
NM	NM FLAP SIE 10(1) LAKESHORE ROAD	X3-S3

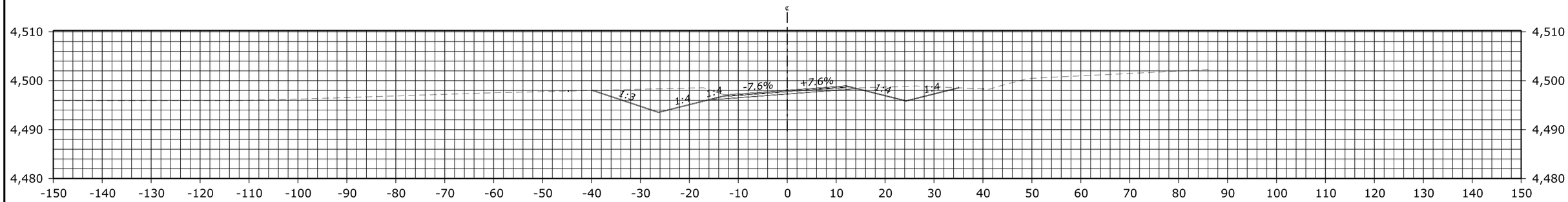

306+00.00
Des Grade = 4,498.02
Subgrade = 4,497.27

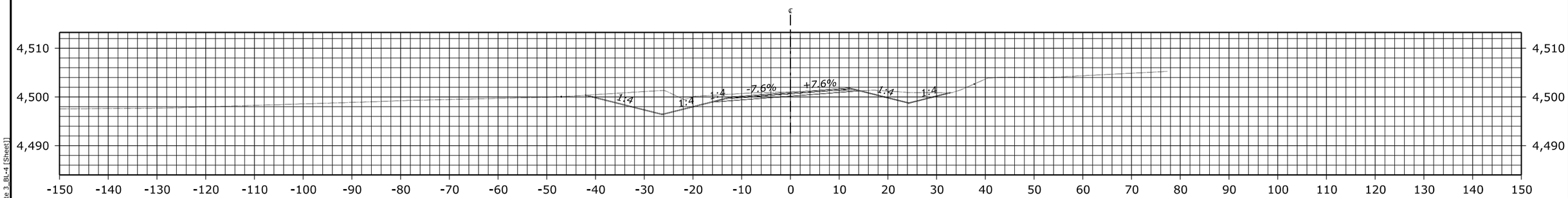

305+50.00
Des Grade = 4,500.92
Subgrade = 4,500.17

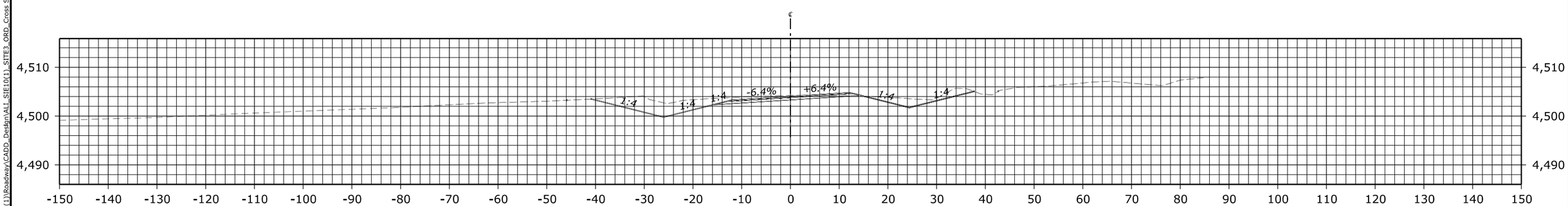

305+00.00
Des Grade = 4,504.07
Subgrade = 4,503.32

FHWA, Office of Federal Lands Highway
Central Federal Lands Highway Division

X-SECTIONS
LAKESHORE ROAD

C:\Adrian_CFL-FHWA\sie10(1)\Roadway\CADD_Design\ALL_SIE10(1)_SITE3_ORD_Cross Sections.dgn [Site 3_BL-4 [Sheet]]
7 September 2022 9:48 AM

STATE	PROJECT	SHEET NUMBER
NM	NM FLAP SIE 10(1) LAKESHORE ROAD	X4-S3

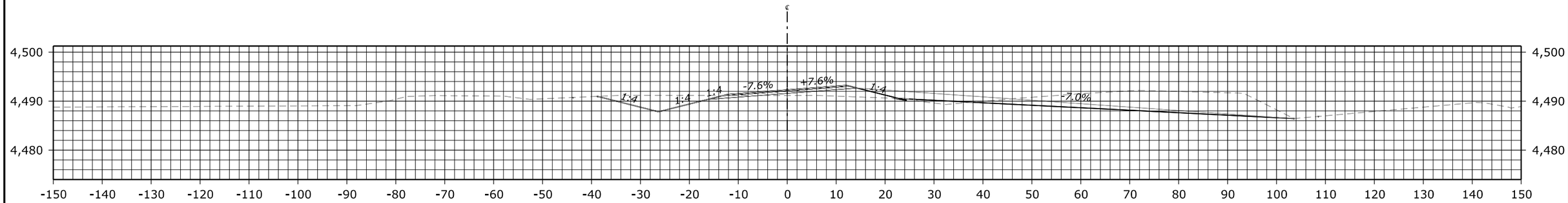

307+50.00
Des Grade = 4,492.34
Subgrade = 4,491.59

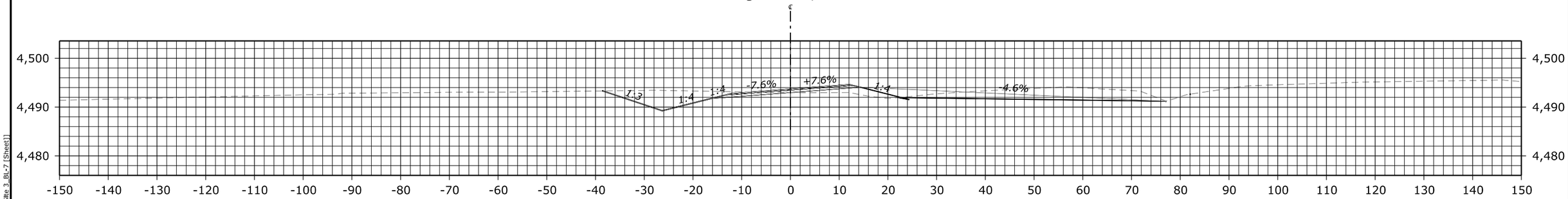

307+00.00
Des Grade = 4,493.73
Subgrade = 4,492.98

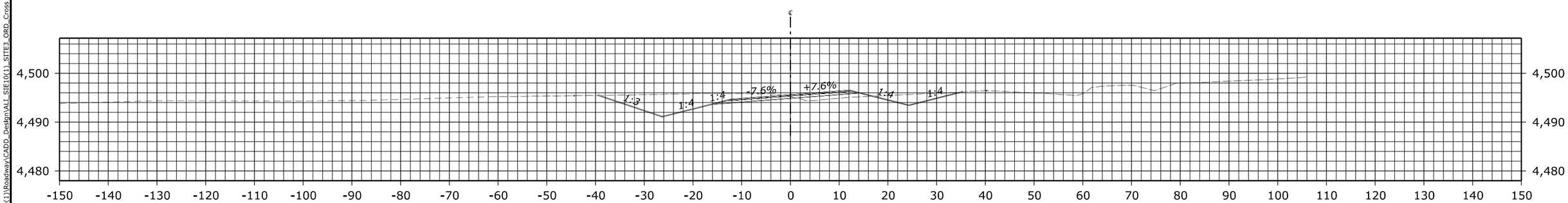

306+50.00
Des Grade = 4,495.62
Subgrade = 4,494.87

FHWA, Office of Federal Lands Highway
Central Federal Lands Highway Division

X-SECTIONS
LAKESHORE ROAD

C:\Adrian_CFL-FHWA\site10(1)\Roadway\CADD_Design\ALT_SIE10(1)_SITE3_ORD_Cross Sections.dgn [Site 3_BL-7 [Sheet]]
7 September 2022 9:48 AM

STATE	PROJECT	SHEET NUMBER
NM	NM FLAP SIE 10(1) LAKESHORE ROAD	X5-S3

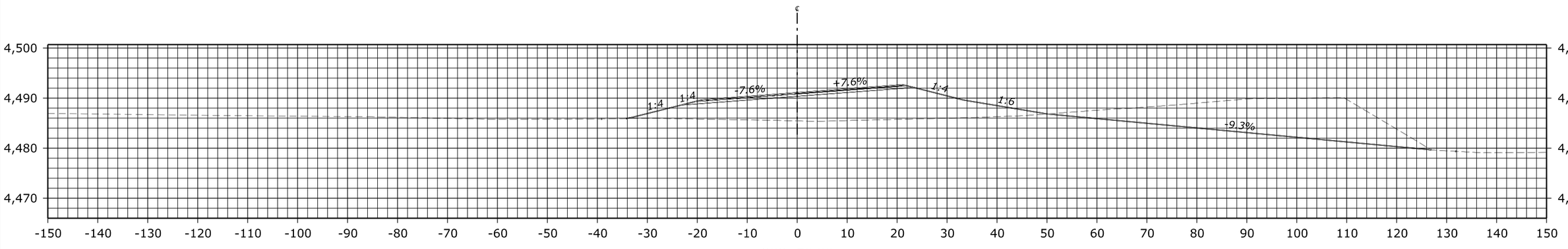

308+50.00
Des Grade = 4,491.09
Subgrade = 4,490.34

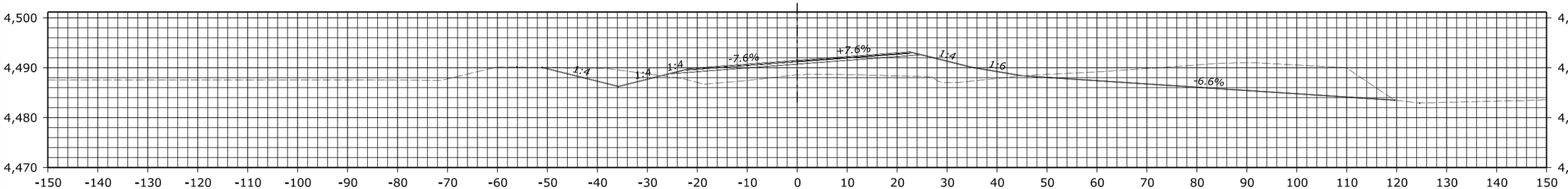

308+00.00
Des Grade = 4,491.46
Subgrade = 4,490.71

FHWA, Office of Federal Lands Highway
Central Federal Lands Highway Division

X-SECTIONS
LAKESHORE ROAD

C:\Adrian_CFL-FHWA\site10(1)\Roadway\CADD_Design\ALL_SIE10(1)_SITE3_ORD_Cross Sections.dgn [Site 3_BL-10 [Sheet]]
16 August 2022 4:04 PM

STATE	PROJECT	SHEET NUMBER
NM	NM FLAP SIE 10(1) LAKESHORE ROAD	X6-S3

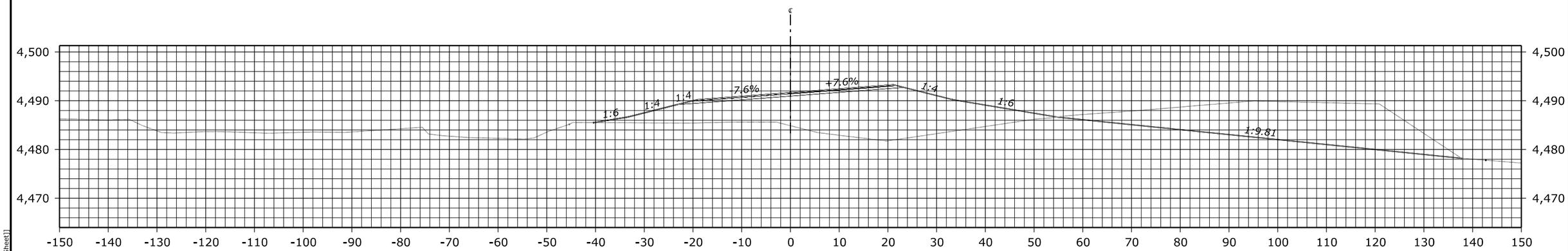

310+00.00
Des Grade = 4,491.71
Subgrade = 4,490.96

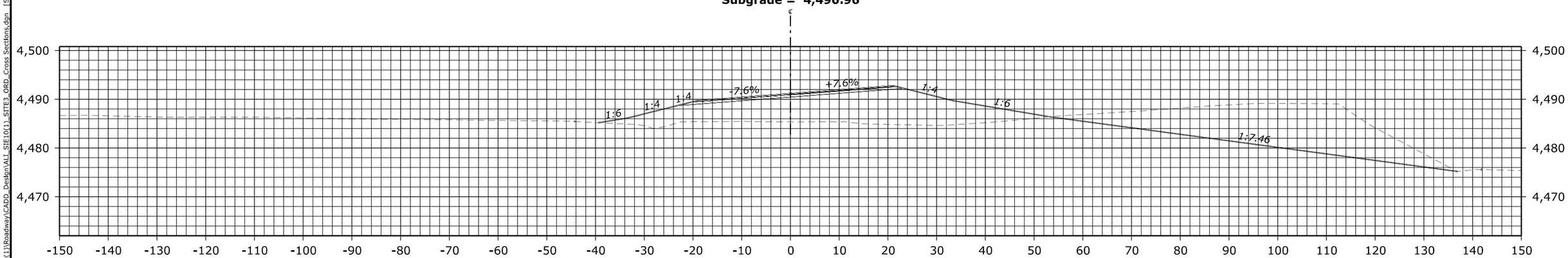

309+00.00
Des Grade = 4,491.21
Subgrade = 4,490.46

FHWA, Office of Federal Lands Highway
Central Federal Lands Highway Division

X-SECTIONS
LAKESHORE ROAD

C:\Adrian_CFL-FHWA\site10(1)\Roadway\CADD_Design\ALL_SIE10(1)_SITE3_ORD_Cross Sections.dgn [Site 3_BL-12 (Sheet)]
15 August 2022 10:13 AM

STATE	PROJECT	SHEET NUMBER
NM	NM FLAP SIE 10(1) LAKESHORE ROAD	X7-S3

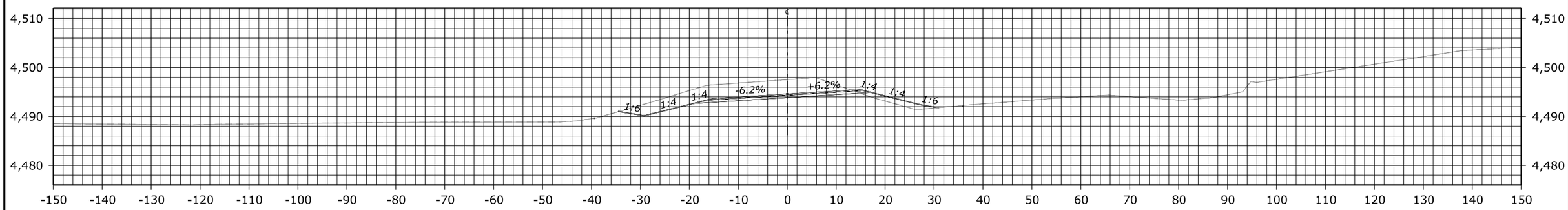

311+50.00
Des Grade = 4,494.58
Subgrade = 4,493.83

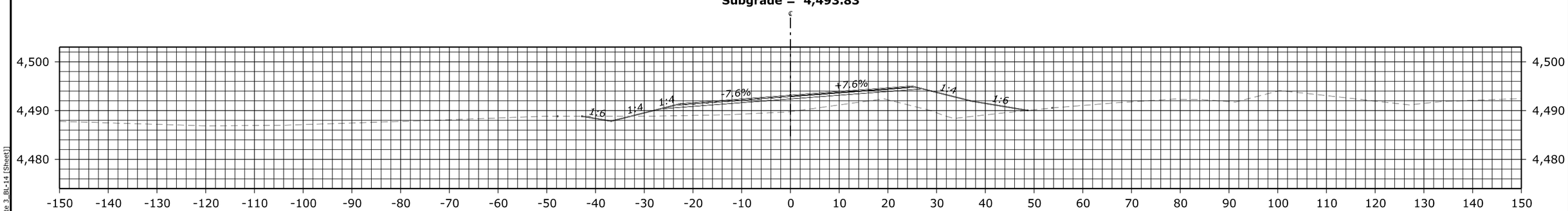

311+00.00
Des Grade = 4,493.12
Subgrade = 4,492.37

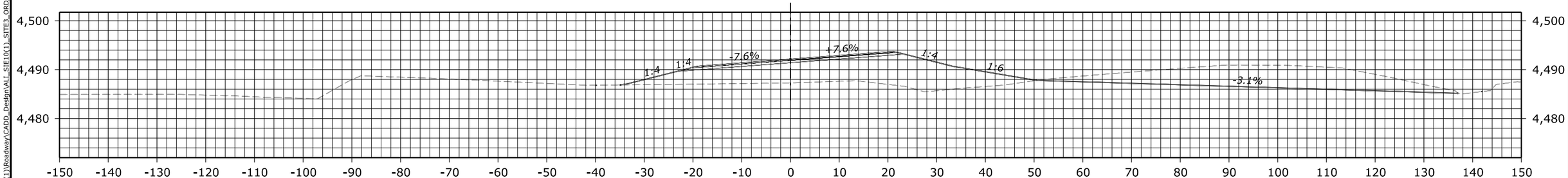

310+50.00
Des Grade = 4,492.17
Subgrade = 4,491.42

FHWA, Office of Federal Lands Highway
Central Federal Lands Highway Division

X-SECTIONS
LAKESHORE ROAD

C:\Adrian_CFL-FHWA\sie10(1)\Roadway\CADD_Design\ALL_SIE10(1)_SITE3_ORD_Cross Sections.dgn [Site 3_BL-14 [Sheet]]
7 September 2022 9:48 AM

STATE	PROJECT	SHEET NUMBER
NM	NM FLAP SIE 10(1) LAKESHORE ROAD	X8-S3

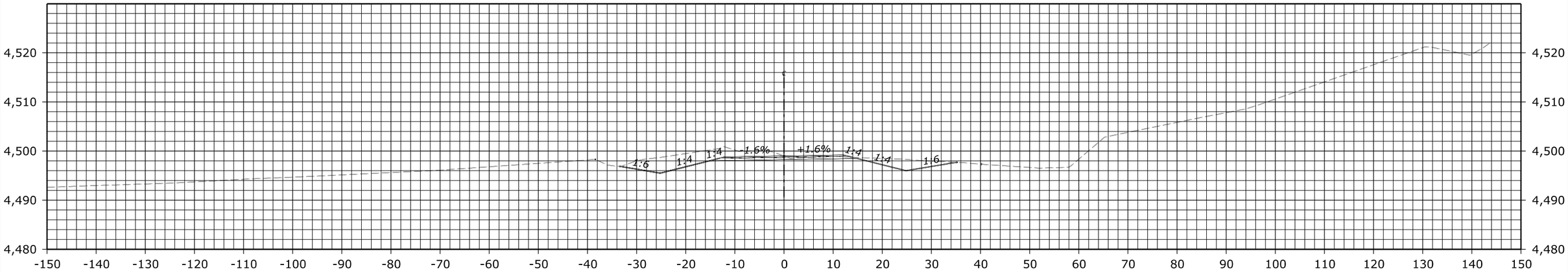

312+50.00
Des Grade = 4,499.00
Subgrade = 4,498.25

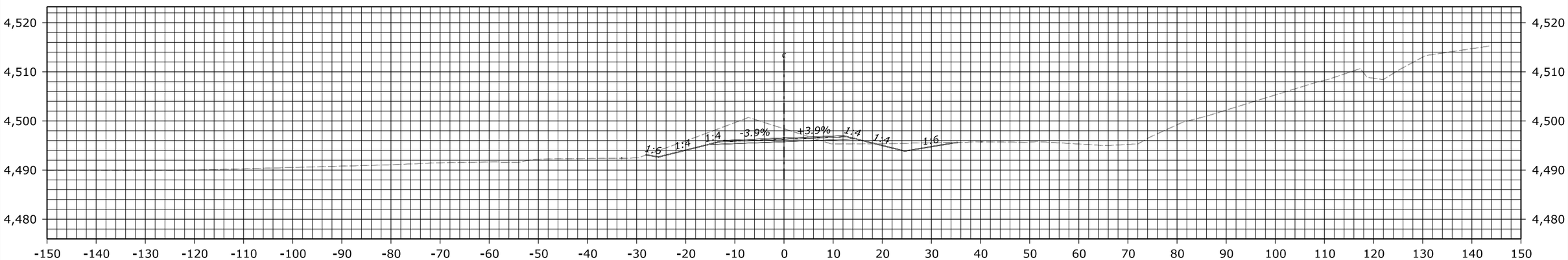

312+00.00
Des Grade = 4,496.54
Subgrade = 4,495.79

FHWA, Office of Federal Lands Highway
Central Federal Lands Highway Division

X-SECTIONS
LAKESHORE ROAD

C:\Adrian_CFL-FHWA\site10(1)\Roadway\CADD_Design\ALL_SIE10(1)_SITE3_ORD_Cross Sections.dgn [Site 3_BL-17 [Sheet1]]
16 August 2022 4:04 PM

STATE	PROJECT	SHEET NUMBER
NM	NM FLAP SIE 10(1) LAKESHORE ROAD	X9-S3

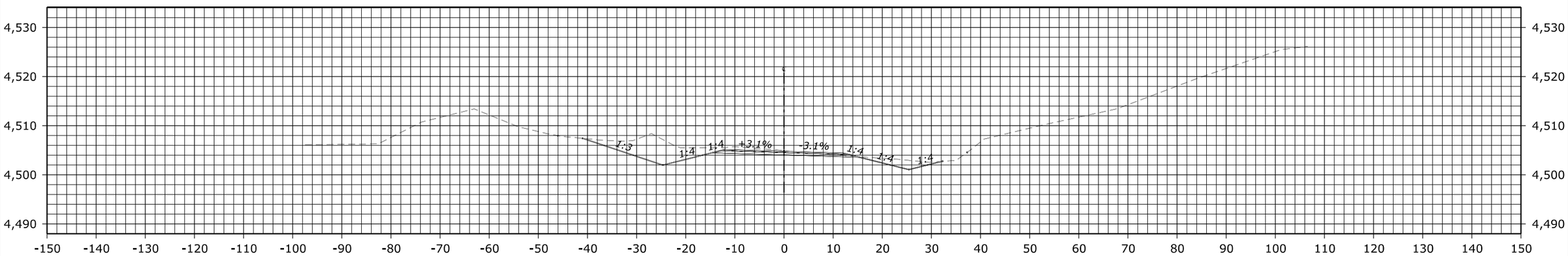

313+50.00
Des Grade = 4,504.78
Subgrade = 4,504.03

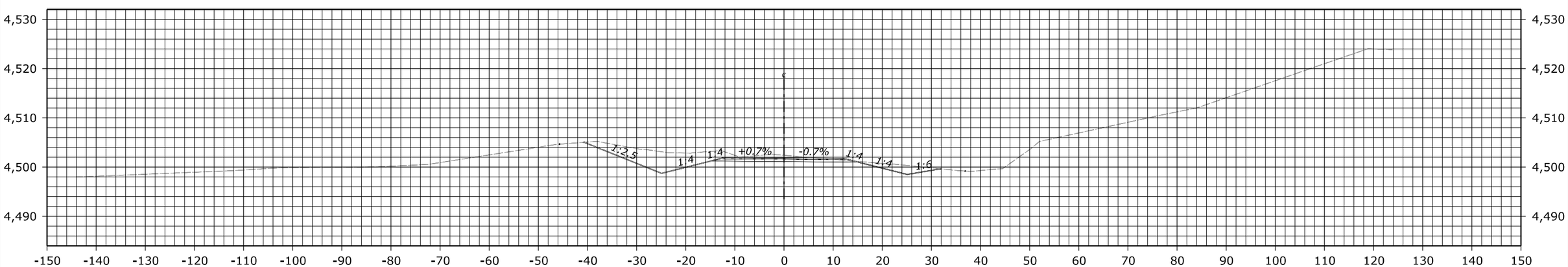

313+00.00
Des Grade = 4,501.87
Subgrade = 4,501.12

C:\Adrian_CFL-FHWA\sie10(1)\Roadway\CADD_Design\ALL_SIE10(1)_SITE3_ORD_Cross Sections.dgn [Site 3_BL-19 [Sheet]]

16 August 2022 4:04 PM

FHWA, Office of Federal Lands Highway
Central Federal Lands Highway Division

X-SECTIONS
LAKESHORE ROAD

STATE	PROJECT	SHEET NUMBER
NM	NM FLAP SIE 10(1) LAKESHORE ROAD	X10-S3

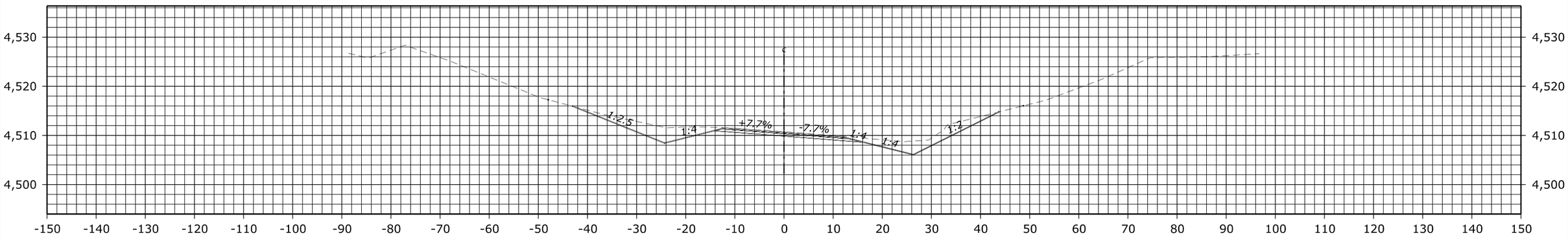

314+50.00
Des Grade = 4,510.60
Subgrade = 4,509.85

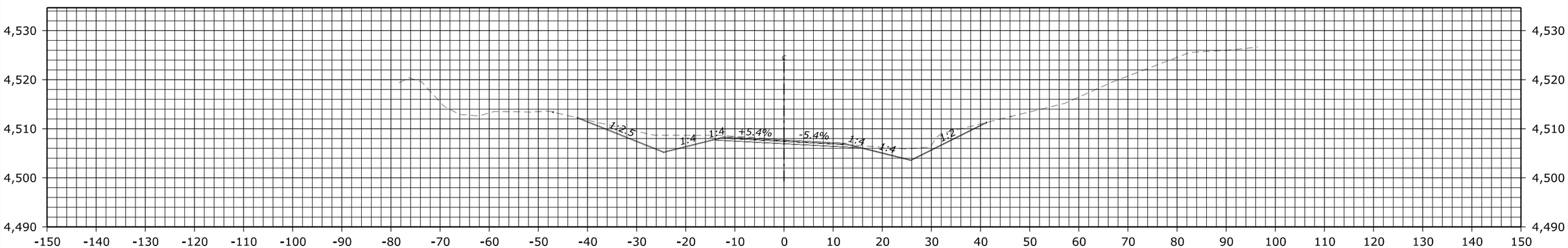

314+00.00
Des Grade = 4,507.69
Subgrade = 4,506.94

FHWA, Office of Federal Lands Highway
Central Federal Lands Highway Division

X-SECTIONS
LAKESHORE ROAD

C:\Adrian_CFL-FHWA\site10(1)\Roadway\CADD_Design\ALL_SIE10(1)_SITE3_ORD_Cross Sections.dgn [Site 3_BL-21 [Sheet]]

16 August 2022 4:04 PM

STATE	PROJECT	SHEET NUMBER
NM	NM FLAP SIE 10(1) LAKESHORE ROAD	X11-S3

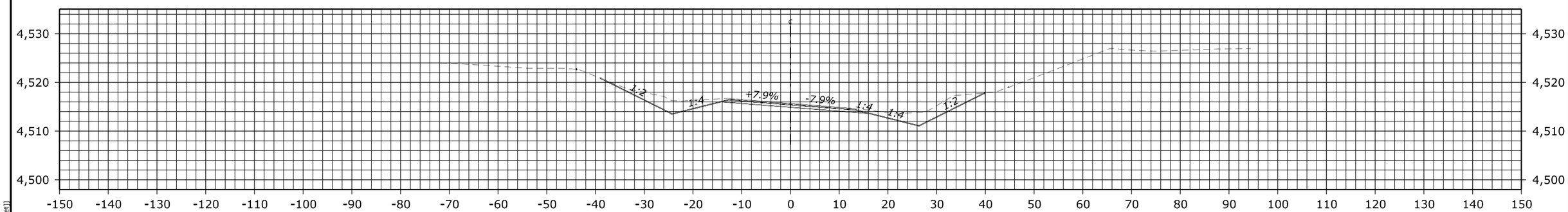

315+50.00
Des Grade = 4,515.65
Subgrade = 4,514.90

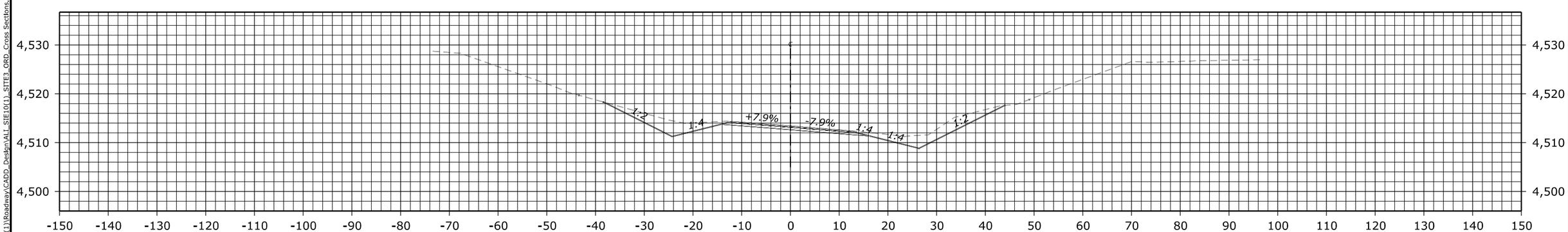

315+00.00
Des Grade = 4,513.38
Subgrade = 4,512.63

FHWA, Office of Federal Lands Highway
Central Federal Lands Highway Division

X-SECTIONS
LAKESHORE ROAD

C:\Adrian_CFL-FHWA\site10(1)\Roadway\CADD_Design\ALT_SIE10(1)_SITE3_ORD_Cross Sections.dgn [Site 3_BL-23 [Sheet]]
16 August 2022 4:04 PM

STATE	PROJECT	SHEET NUMBER
NM	NM FLAP SIE 10(1) LAKESHORE ROAD	X12-S3

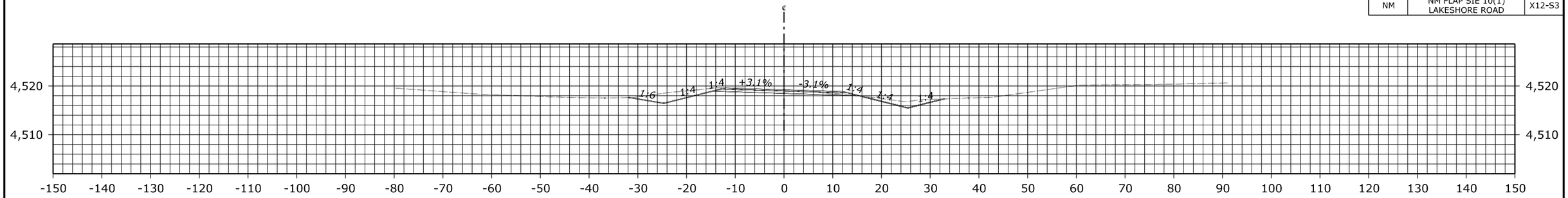

317+00.00
Des Grade = 4,519.23
Subgrade = 4,518.48

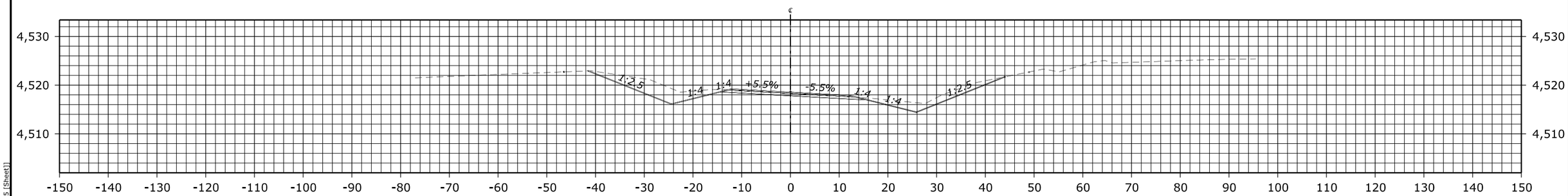

316+50.00
Des Grade = 4,518.57
Subgrade = 4,517.82

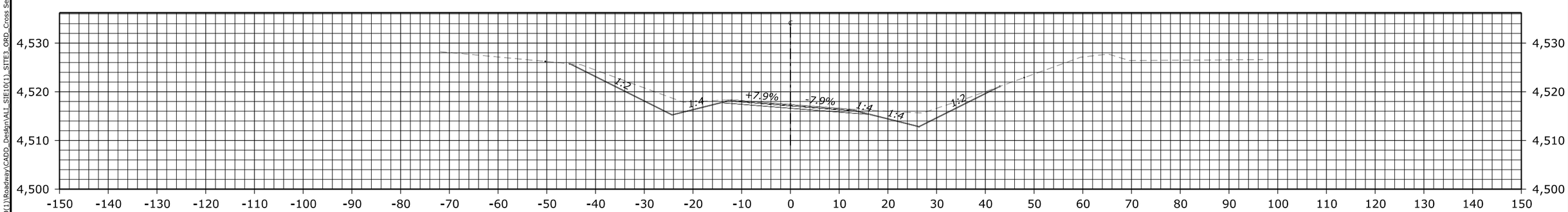

316+00.00
Des Grade = 4,517.38
Subgrade = 4,516.63

FHWA, Office of Federal Lands Highway
Central Federal Lands Highway Division

X-SECTIONS
LAKESHORE ROAD

C:\Adrian_CFL-FHWA\site10(1)\Roadway\CADD_Design\ALL_SIE10(1)_SITE3_ORD_Cross Sections.dgn [Site 3_BL-25 [Sheet]]
16 August 2022 4:04 PM

STATE	PROJECT	SHEET NUMBER
NM	NM FLAP SIE 10(1) LAKESHORE ROAD	X13-S3

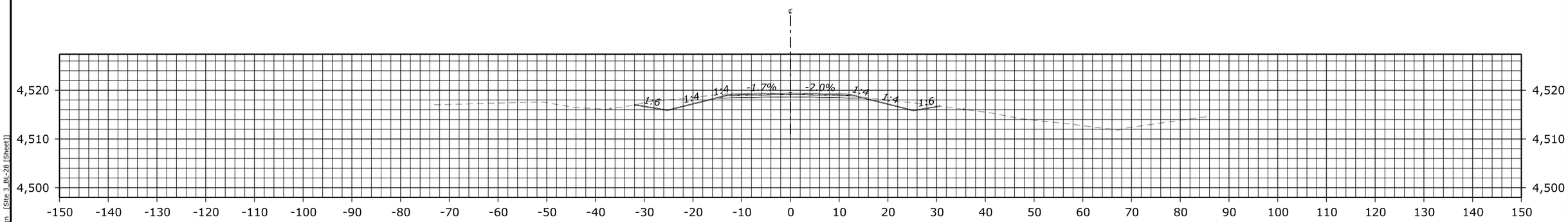

318+00.00
Des Grade = 4,519.39
Subgrade = 4,518.64

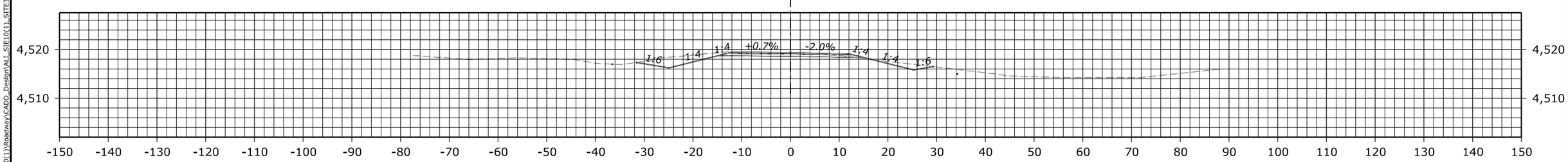

317+50.00
Des Grade = 4,519.38
Subgrade = 4,518.63

FHWA, Office of Federal Lands Highway
Central Federal Lands Highway Division

X-SECTIONS
LAKESHORE ROAD

C:\Adrian_CFL-FHWA\sie10(1)\Roadway\CADD_Design\ALL_SIE10(1)_SITE3_ORD_Cross Sections.dgn [Site 3_BL-28 [Sheet1]]
29 August 2022 11:44 AM

STATE	PROJECT	SHEET NUMBER
NM	NM FLAP SIE 10(1) LAKESHORE ROAD	X1-S2

INDEX TO SHEETS

SHEET	DESCRIPTION
X1-S2	TITLE SHEET CROSS SECTIONS - SITE 2
X2-S2 to X20-S2	MAINLINE CROSS SECTIONS - SITE 2
X1-D2 to X12-D2	TEMPORARY ROADWAY DIVERSION - SITE 2

NM FLAP SIE 10(1)
LAKESHORE ROAD

CROSS SECTIONS
SITE 2
OPTION Y

28 September 2022 7:54 AM C:\Adrian_CFL-FHWA\sie10(1)\Roadway\CADD_Sheets\X-ML_Xsec\X1_xxs_ttl_Site 2 Cover Sheet.dgn [Cross Section Title Sheet]

STATE	PROJECT	SHEET NUMBER
NM	NM FLAP SIE 10(1) LAKESHORE ROAD	X2-S2

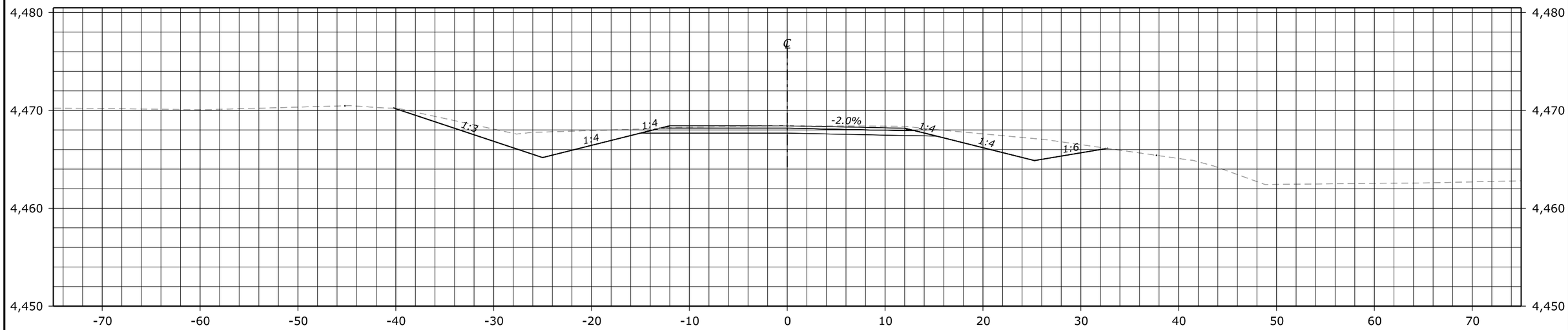

200+50.00
Des Grade = 4,468.43
Subgrade = 4,467.68

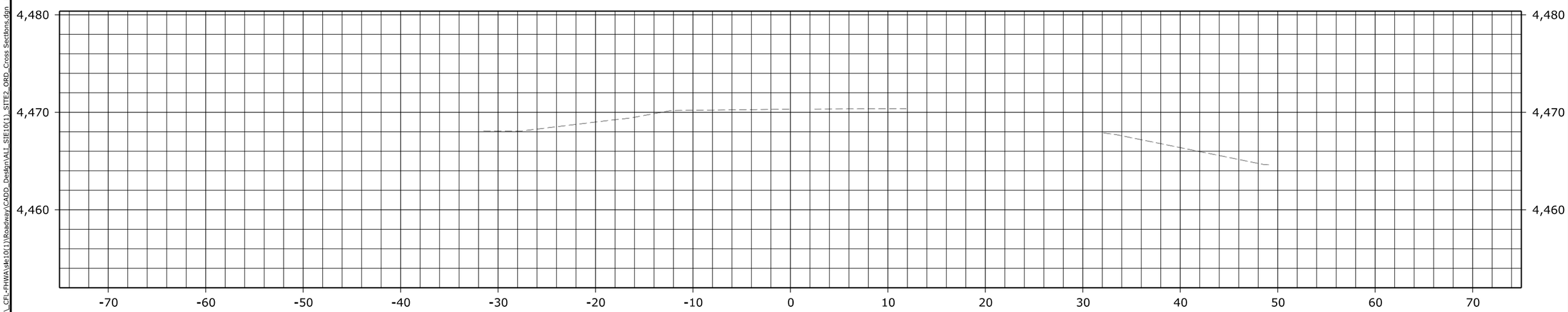

200+00.00

C:\Adrian_CFL-FHWA\sie10(1)\Roadway\CADD_Design\ALL_SIE10(1)_SITE2_ORD_Cross Sections.dgn [200+00.00 [Sheet]]

13 September 2022 7:59 AM

FHWA, Office of Federal Lands Highway
Central Federal Lands Highway Division

X-SECTIONS
LAKESHORE ROAD

STATE	PROJECT	SHEET NUMBER
NM	NM FLAP SIE 10(1) LAKESHORE ROAD	X3-S2

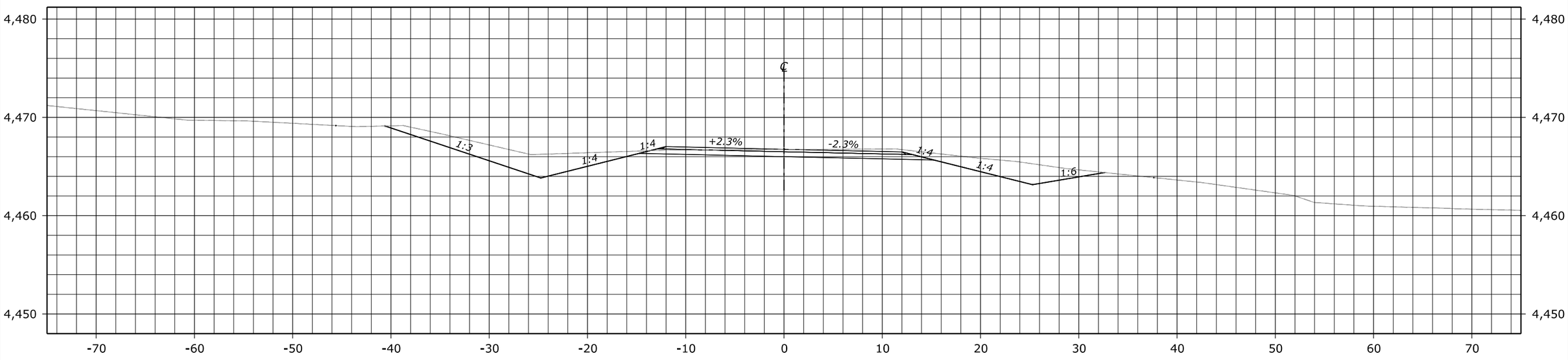

201+00.00
Des Grade = 4,466.76
Subgrade = 4,466.01

FHWA, Office of Federal Lands Highway
Central Federal Lands Highway Division

X-SECTIONS
LAKESHORE ROAD

C:\Adrian_CFL-FHWA\sie10(1)\Roadway\CADD_Design\ALT_SIE10(1)_SITE2_ORD_Cross Sections.dgn [201+00.00 [Sheet]]
7 September 2022 9:30 AM

STATE	PROJECT	SHEET NUMBER
NM	NM FLAP SIE 10(1) LAKESHORE ROAD	X4-S2

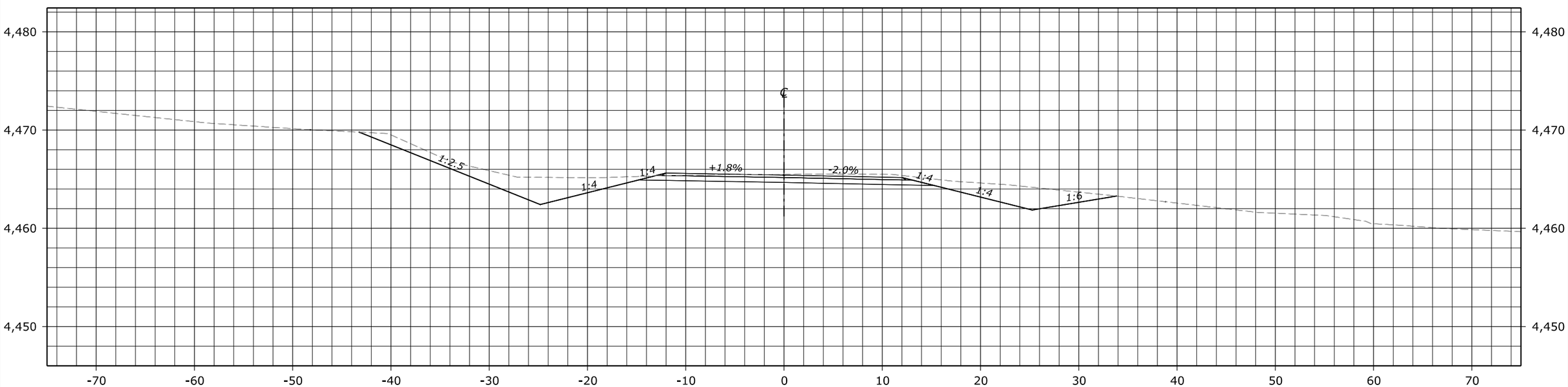

201+50.00
Des Grade = 4,465.42
Subgrade = 4,464.67

FHWA, Office of Federal Lands Highway
Central Federal Lands Highway Division

X-SECTIONS
LAKESHORE ROAD

C:\Adrian_CFL-FHWA\sie10(1)\Roadway\CADD_Design\ALT_SIE10(1)_SITE2_ORD_Cross Sections.dgn [201+50.00 [Sheet]]
7 September 2022 9:30 AM

STATE	PROJECT	SHEET NUMBER
NM	NM FLAP SIE 10(1) LAKESHORE ROAD	X5-S2

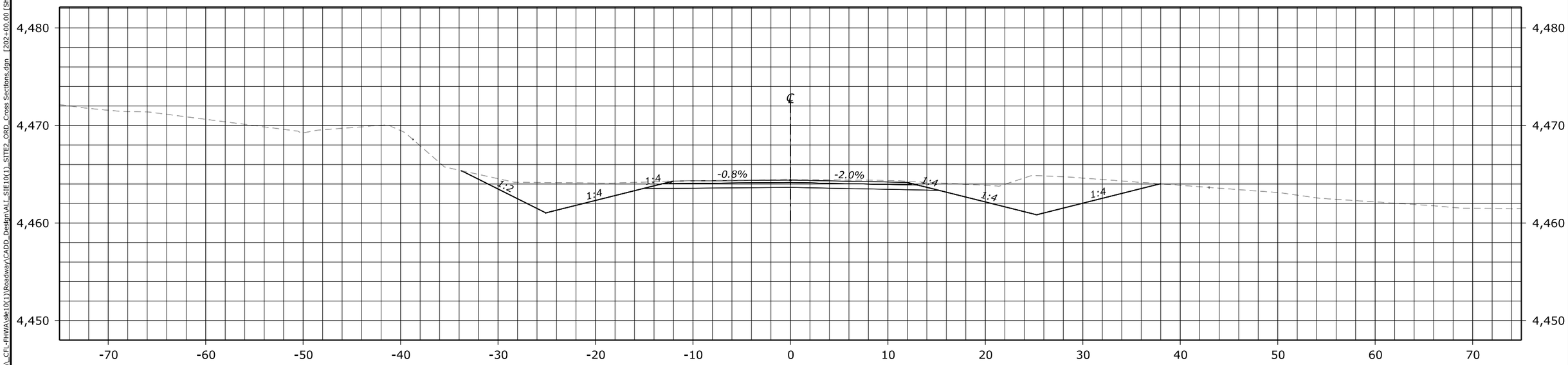

202+00.00
Des Grade = 4,464.40
Subgrade = 4,463.65

FHWA, Office of Federal Lands Highway
Central Federal Lands Highway Division

X-SECTIONS
LAKESHORE ROAD

C:\Adrian_CFL-FHWA\sie10(1)\Roadway\CADD_Design\ALL_SIE10(1)_SITE2_ORD_Cross Sections.dgn [202+00.00 [Sheet]]
7 September 2022 9:30 AM

STATE	PROJECT	SHEET NUMBER
NM	NM FLAP SIE 10(1) LAKESHORE ROAD	X6-S2

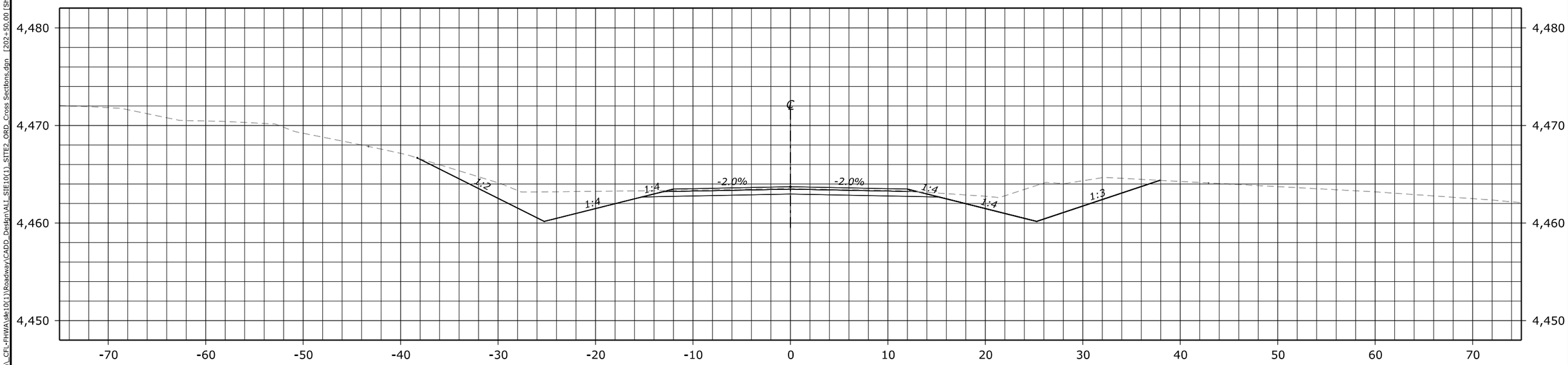

202+50.00
Des Grade = 4,463.72
Subgrade = 4,462.97

FHWA, Office of Federal Lands Highway
Central Federal Lands Highway Division

X-SECTIONS
LAKESHORE ROAD

C:\Adrian_CFL-FHWA\sie10(1)\Roadway\CADD_Design\ALT_SIE10(1)_SITE2_ORD_Cross Sections.dgn [202+50.00 [Sheet]]
12 July 2022 11:47 AM

STATE	PROJECT	SHEET NUMBER
NM	NM FLAP SIE 10(1) LAKESHORE ROAD	X7-S2

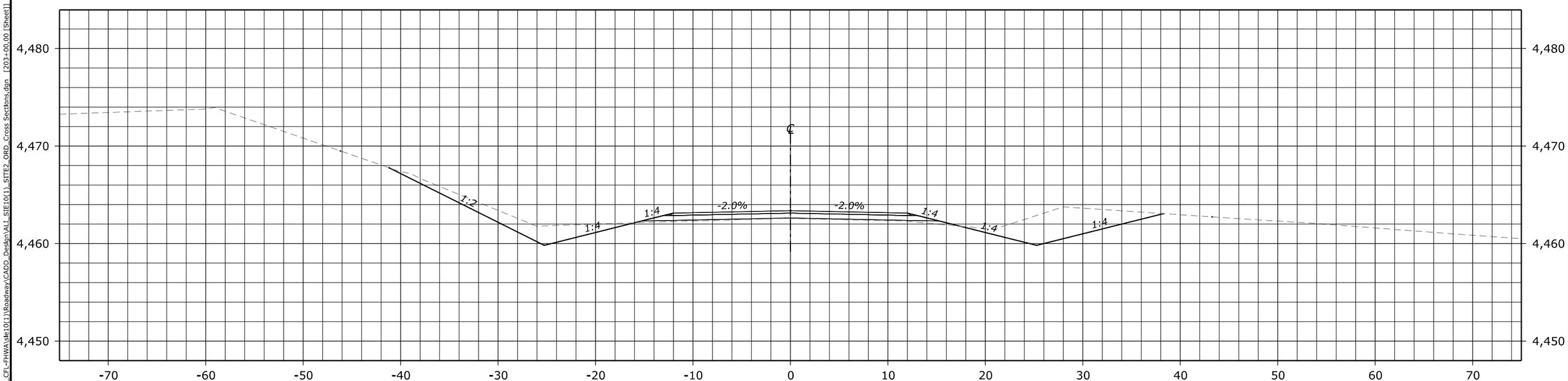

203+00.00
Des Grade = 4,463.37
Subgrade = 4,462.62

FHWA, Office of Federal Lands Highway
Central Federal Lands Highway Division

X-SECTIONS
LAKESHORE ROAD

C:\Adrian_CFL-FHWA\sie10(1)\Roadway\CADD_Design\ALL_SIE10(1)_SITE2_ORD_Cross Sections.dgn [203+00.00 [Sheet]]

12 July 2022 11:47 AM

STATE	PROJECT	SHEET NUMBER
NM	NM FLAP SIE 10(1) LAKESHORE ROAD	X8-S2

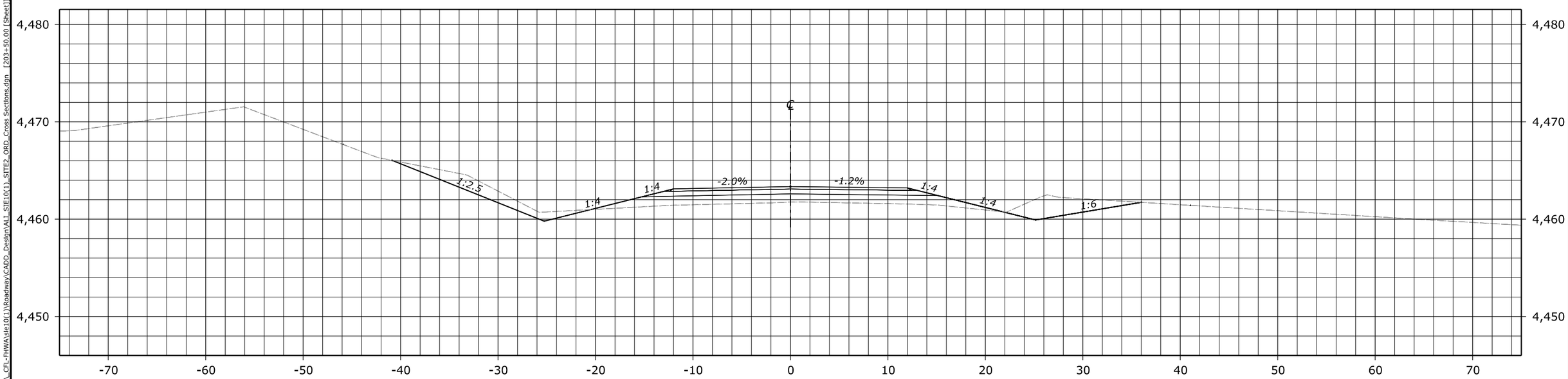

203+50.00
Des Grade = 4,463.35
Subgrade = 4,462.60

FHWA, Office of Federal Lands Highway
Central Federal Lands Highway Division

X-SECTIONS
LAKESHORE ROAD

C:\Adrian_CFL-FHWA\site10(1)\Roadway\CADD_Design\ALL_SITE10(1)_SITE2_ORD_Cross Sections.dgn [203+50.00 [Sheet]]
13 September 2022 8:24 AM

STATE	PROJECT	SHEET NUMBER
NM	NM FLAP SIE 10(1) LAKESHORE ROAD	X9-S2

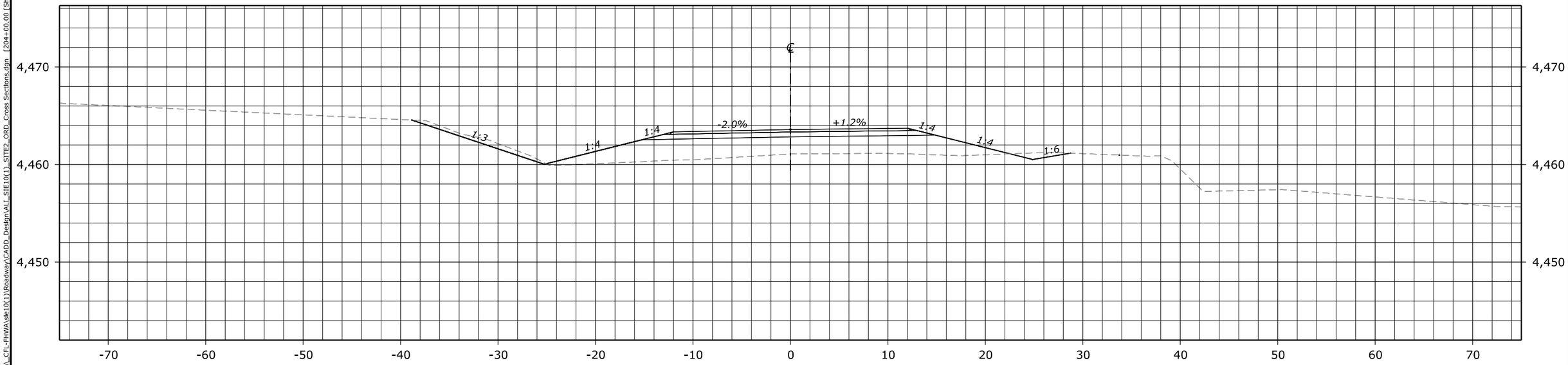

204+00.00
Des Grade = 4,463.59
Subgrade = 4,462.84

FHWA, Office of Federal Lands Highway
Central Federal Lands Highway Division

X-SECTIONS
LAKESHORE ROAD

C:\Adrian_CFL-FHWA\sie10(1)\Roadway\CADD_Design\ALT_SIE10(1)_SITE2_ORD_Cross Sections.dgn [204+00.00 [Sheet]]
12 July 2022 11:47 AM

STATE	PROJECT	SHEET NUMBER
NM	NM FLAP SIE 10(1) LAKESHORE ROAD	X10-S2

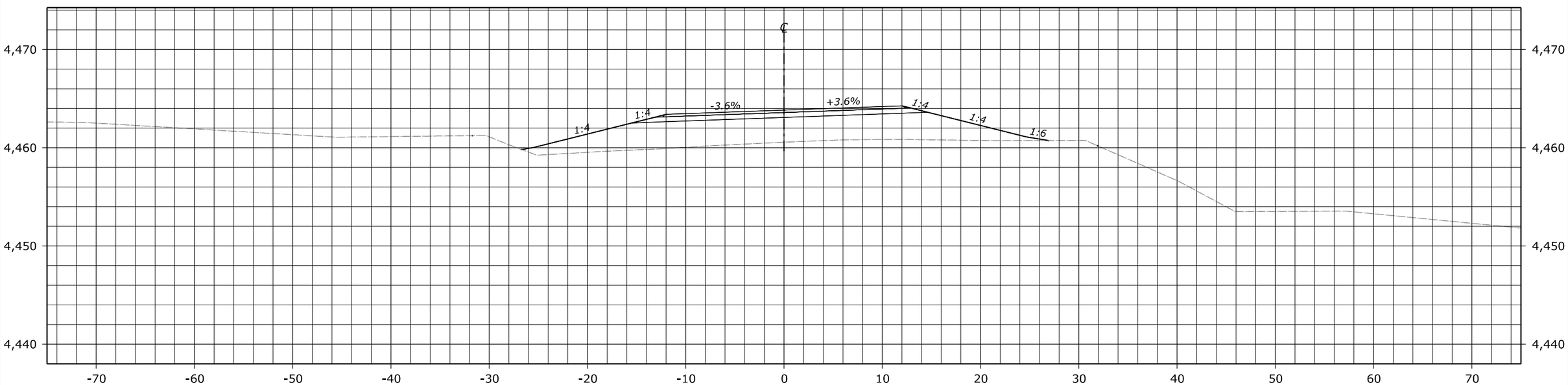

204+50.00
Des Grade = 4,463.84
Subgrade = 4,463.09

FHWA, Office of Federal Lands Highway
Central Federal Lands Highway Division

X-SECTIONS
LAKESHORE ROAD

C:\Adrian_CFL-FHWA\sie10(1)\Roadway\CADD_Design\ALL_SIE10(1)_SITE2_ORD_Cross Sections.dgn [204+50.00 [Sheet]]
14 September 2022 2:01 PM

STATE	PROJECT	SHEET NUMBER
NM	NM FLAP SIE 10(1) LAKESHORE ROAD	X11-S2

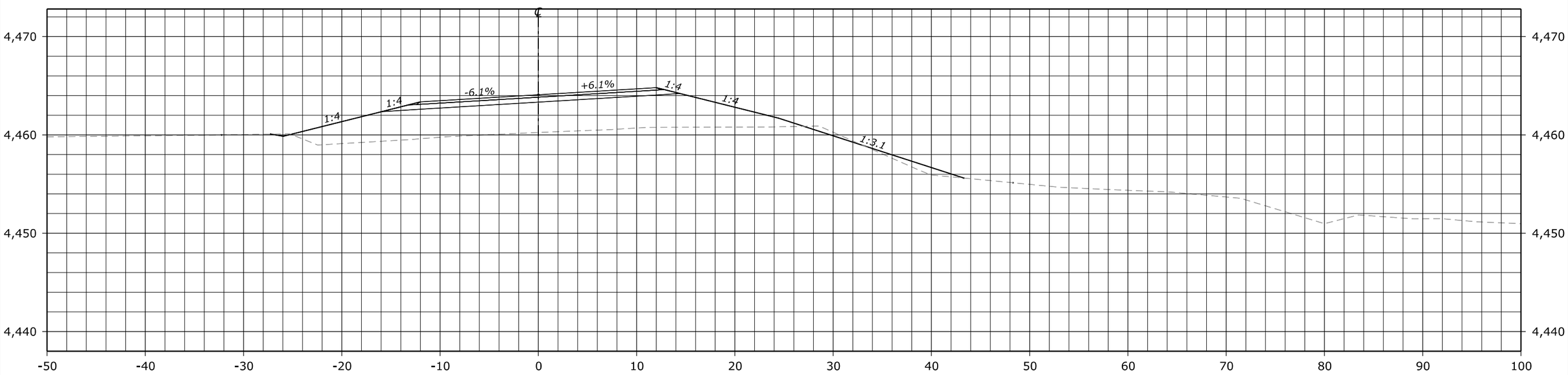

205+00.00
Des Grade = 4,464.09
Subgrade = 4,463.34

FHWA, Office of Federal Lands Highway
Central Federal Lands Highway Division

X-SECTIONS
LAKESHORE ROAD

C:\Adrian_CFL-FHWA\site10(1)\Roadway\CADD_Design\ALL_SITE10(1)_SITE2_ORD_Cross Sections.dgn [Site 2_Bl:4 - 205+00.00 [Sheet]]
14 September 2022 2:01 PM

STATE	PROJECT	SHEET NUMBER
NM	NM FLAP SIE 10(1) LAKESHORE ROAD	X12-S2

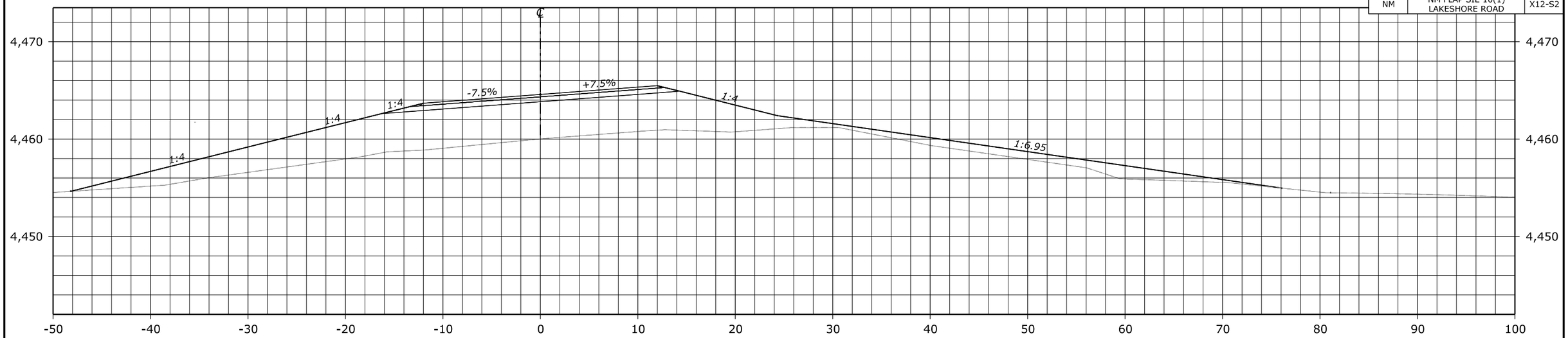

206+00.00
Des Grade = 4,464.59
Subgrade = 4,463.84

205+50.00
Des Grade = 4,464.34
Subgrade = 4,463.59

FHWA, Office of Federal Lands Highway
Central Federal Lands Highway Division

X-SECTIONS
LAKESHORE ROAD

C:\Adrian_CFL-FHWA\sie10(1)\Roadway\CADD_Design\ALT_SIE10(1)_SITE2_ORD_Cross Sections.dgn [Site 2_BL-4 - 205+50.00 [Sheet]]
14 September 2022 2:01 PM

STATE	PROJECT	SHEET NUMBER
NM	NM FLAP SIE 10(1) LAKESHORE ROAD	X13-S2

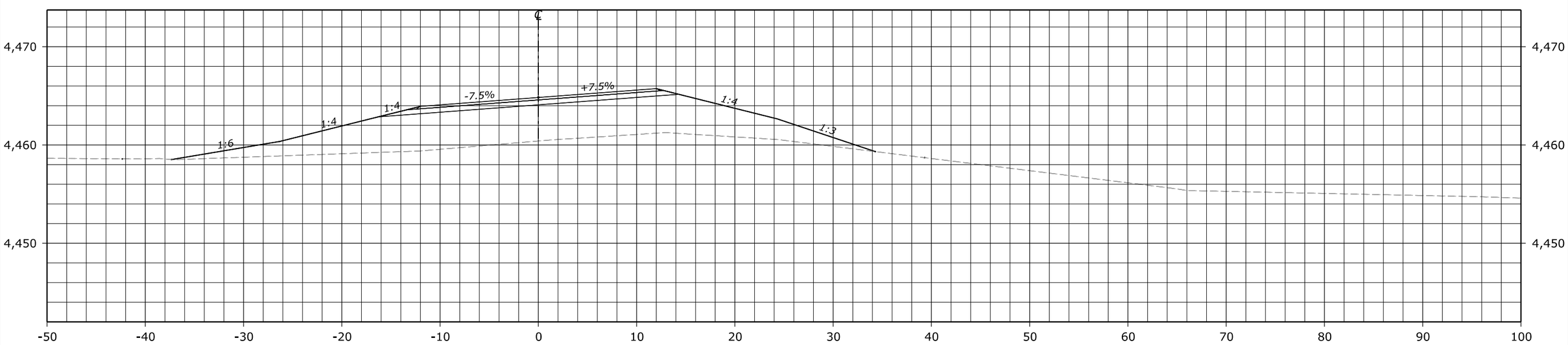

206+50.00
Des Grade = 4,464.84
Subgrade = 4,464.09

FHWA, Office of Federal Lands Highway
Central Federal Lands Highway Division

X-SECTIONS
LAKESHORE ROAD

C:\Adrian_CFL-FHWA\sie10(1)\Roadway\CADD_Design\ALL_SIE10(1)_SITE2_ORD_Cross Sections.dgn [Site 2_BL-4 - 206+50.00 [Sheet1]]
14 September 2022 2:01 PM

STATE	PROJECT	SHEET NUMBER
NM	NM FLAP SIE 10(1) LAKESHORE ROAD	X14-S2

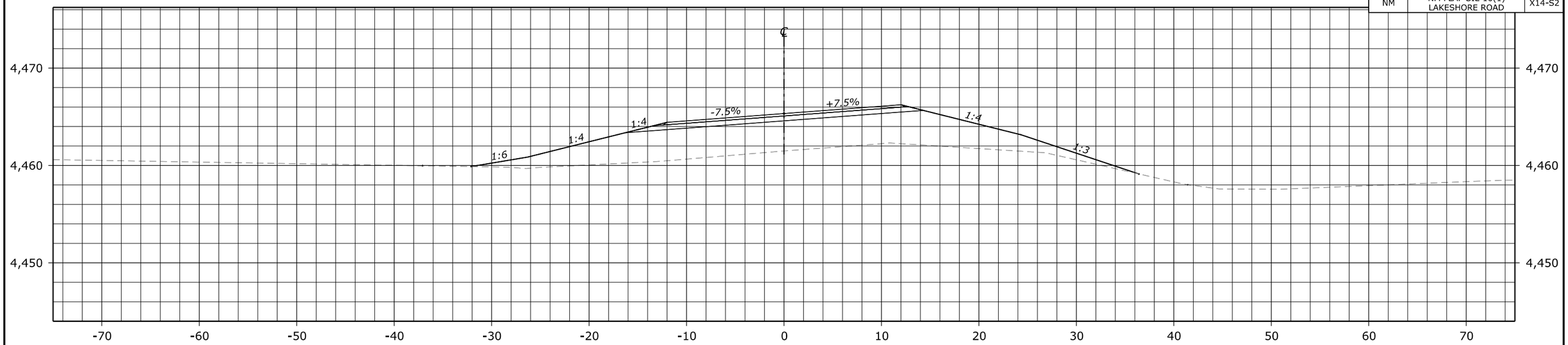

207+50.00
Des Grade = 4,465.34
Subgrade = 4,464.59

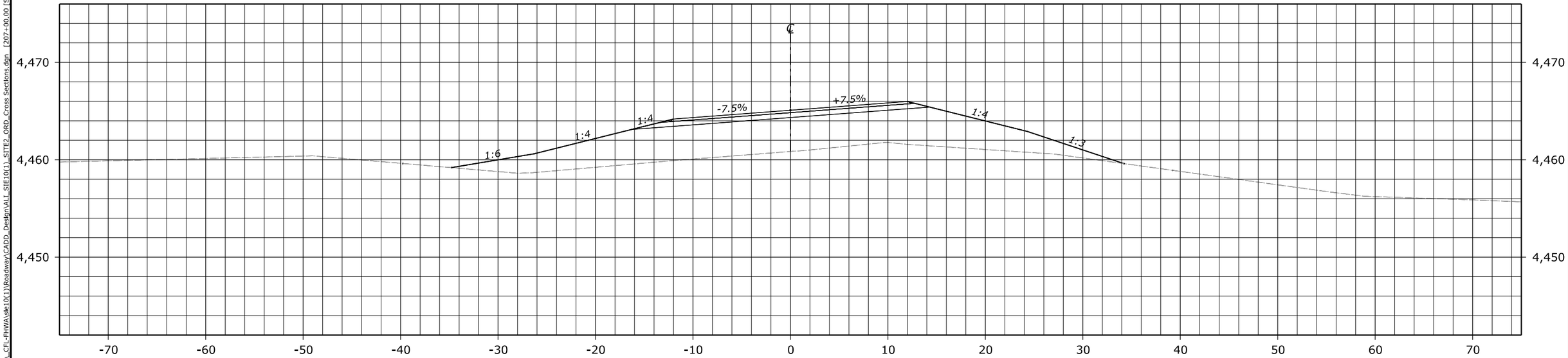

207+00.00
Des Grade = 4,465.09
Subgrade = 4,464.34

FHWA, Office of Federal Lands Highway
Central Federal Lands Highway Division

X-SECTIONS
LAKESHORE ROAD

C:\Adrian_CFL-FHWA\sie10(1)\Roadway\CADD_Design\ALL_SIE10(1)_SITE2_ORD_Cross Sections.dgn [207+00.00 [Sheet]]
14 September 2022 2:05 PM

STATE	PROJECT	SHEET NUMBER
NM	NM FLAP SIE 10(1) LAKESHORE ROAD	X15-S2

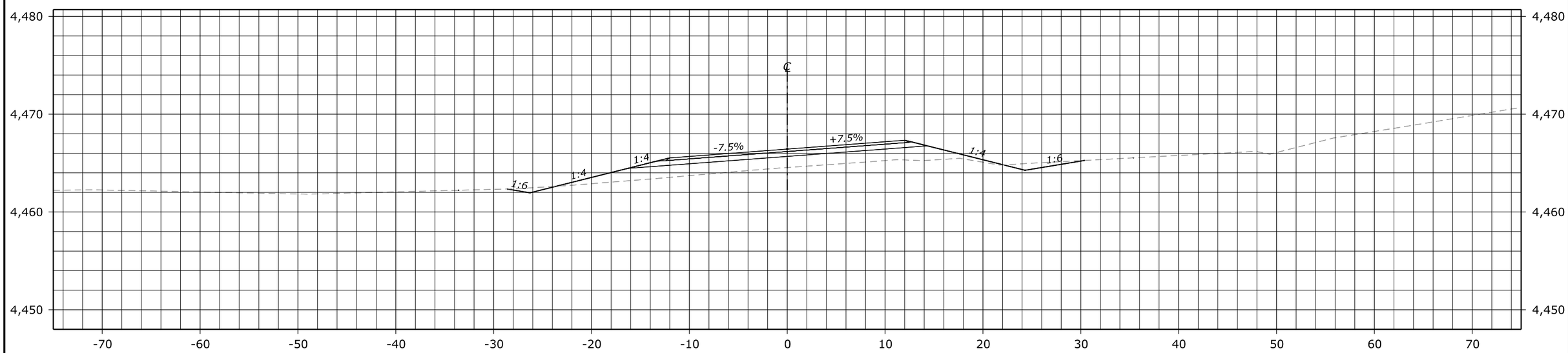

208+50.00
Des Grade = 4,466.43
Subgrade = 4,465.68

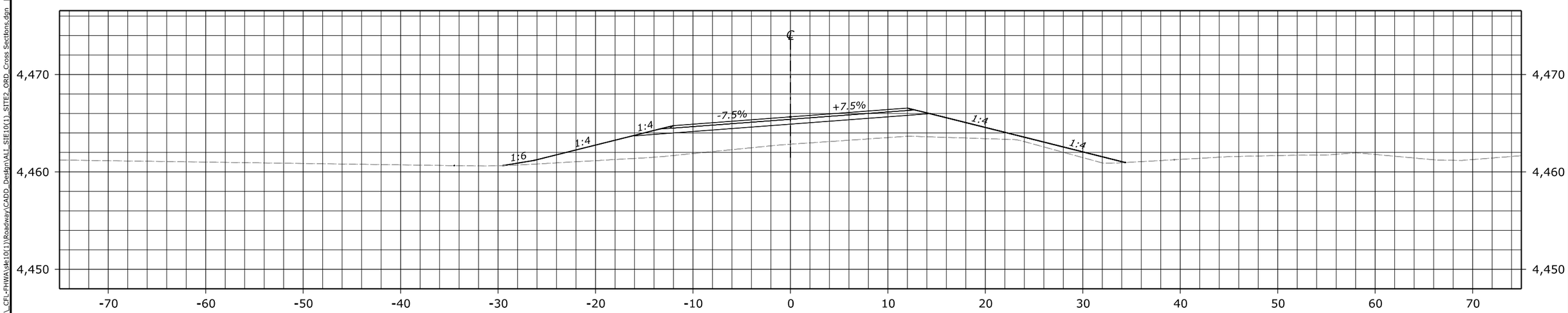

208+00.00
Des Grade = 4,465.66
Subgrade = 4,464.91

FHWA, Office of Federal Lands Highway
Central Federal Lands Highway Division

X-SECTIONS
LAKESHORE ROAD

C:\Adrian_CFL-FHWA\sie10(1)\Roadway\CADD_Design\ALL_SIE10(1)_SITE2_ORD_Cross Sections.dgn [208+00.00 [Sheet]]
14 September 2022 2:06 PM

STATE	PROJECT	SHEET NUMBER
NM	NM FLAP SIE 10(1) LAKESHORE ROAD	X16-S2

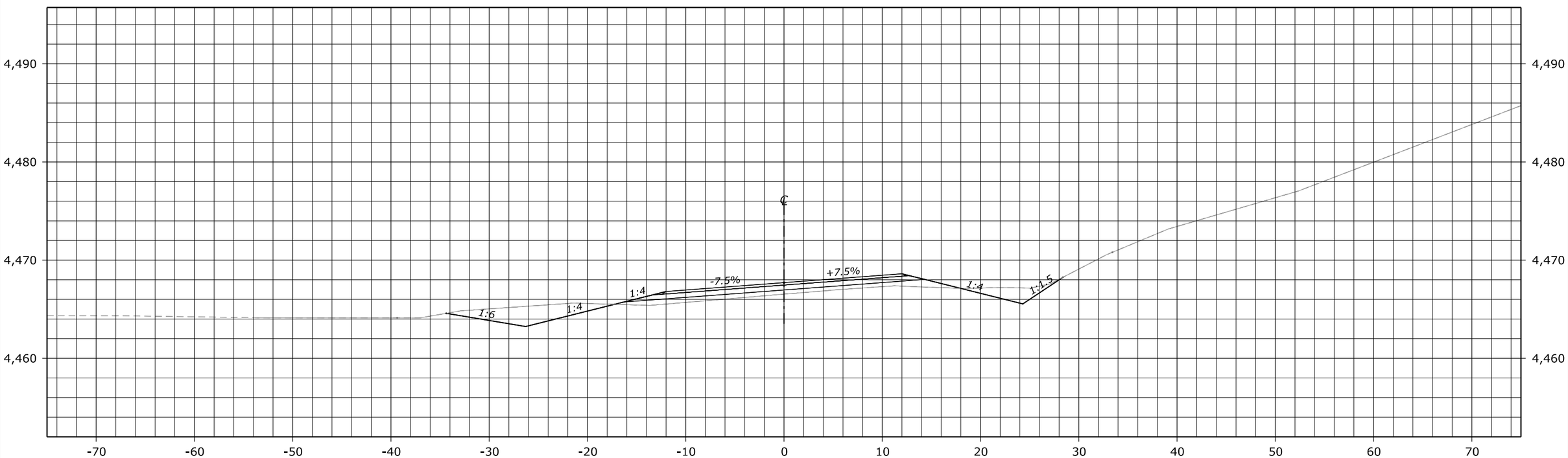

209+00.00
Des Grade = 4,467.71
Subgrade = 4,466.96

FHWA, Office of Federal Lands Highway
Central Federal Lands Highway Division

X-SECTIONS
LAKESHORE ROAD

C:\Adrian_CFL-FHWA\sie10(1)\Roadway\CADD_Design\ALL_SIE10(1)_SITE2_ORD_Cross Sections.dgn [209+00.00 [Sheet]]
14 September 2022 2:06 PM

STATE	PROJECT	SHEET NUMBER
NM	NM FLAP SIE 10(1) LAKESHORE ROAD	X17-S2

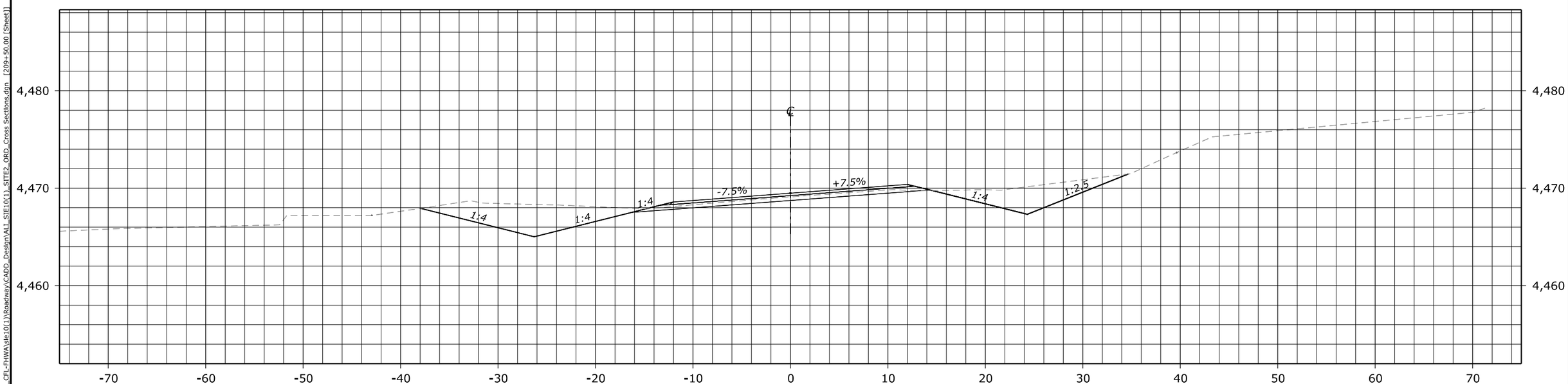

209+50.00
Des Grade = 4,469.49
Subgrade = 4,468.74

FHWA, Office of Federal Lands Highway
Central Federal Lands Highway Division

X-SECTIONS
LAKESHORE ROAD

C:\Adrian_CFL-FHWA\sie10(1)\Roadway\CADD_Design\ALL_SIE10(1)_SITE2_ORD_Cross Sections.dgn [209+50.00 [Sheet]]
14 September 2022 2:06 PM

STATE	PROJECT	SHEET NUMBER
NM	NM FLAP SIE 10(1) LAKESHORE ROAD	X18-S2

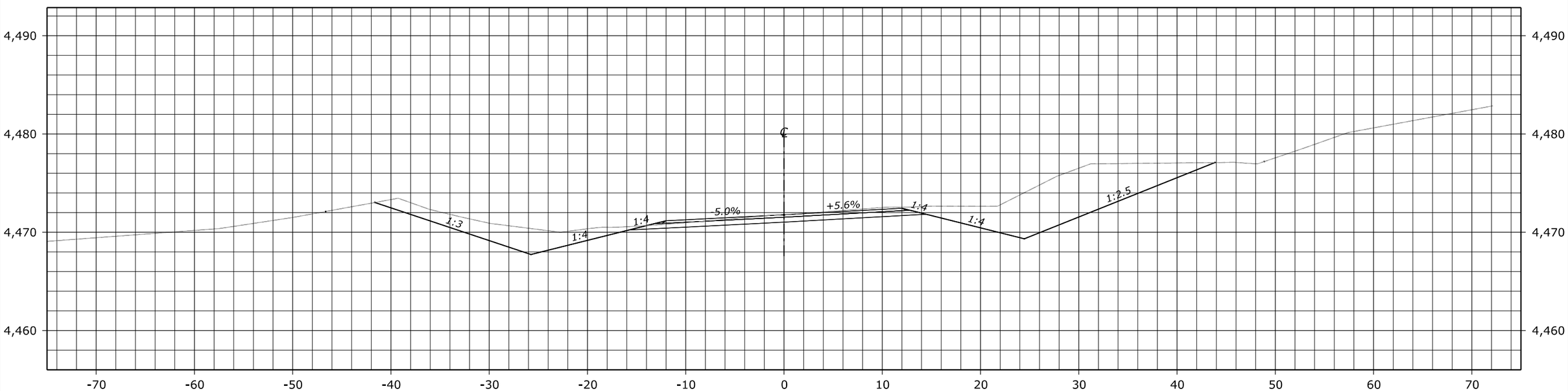

210+00.00
Des Grade = 4,471.78
Subgrade = 4,471.03

FHWA, Office of Federal Lands Highway
Central Federal Lands Highway Division

X-SECTIONS
LAKESHORE ROAD

C:\Adrian_CFL-FHWA\site10(1)\Roadway\CADD_Design\ALT_SIE10(1)_SITE2_ORD_Cross Sections.dgn [210+00.00 [Sheet]]
14 September 2022 2:06 PM

STATE	PROJECT	SHEET NUMBER
NM	NM FLAP SIE 10(1) LAKESHORE ROAD	X19-S2

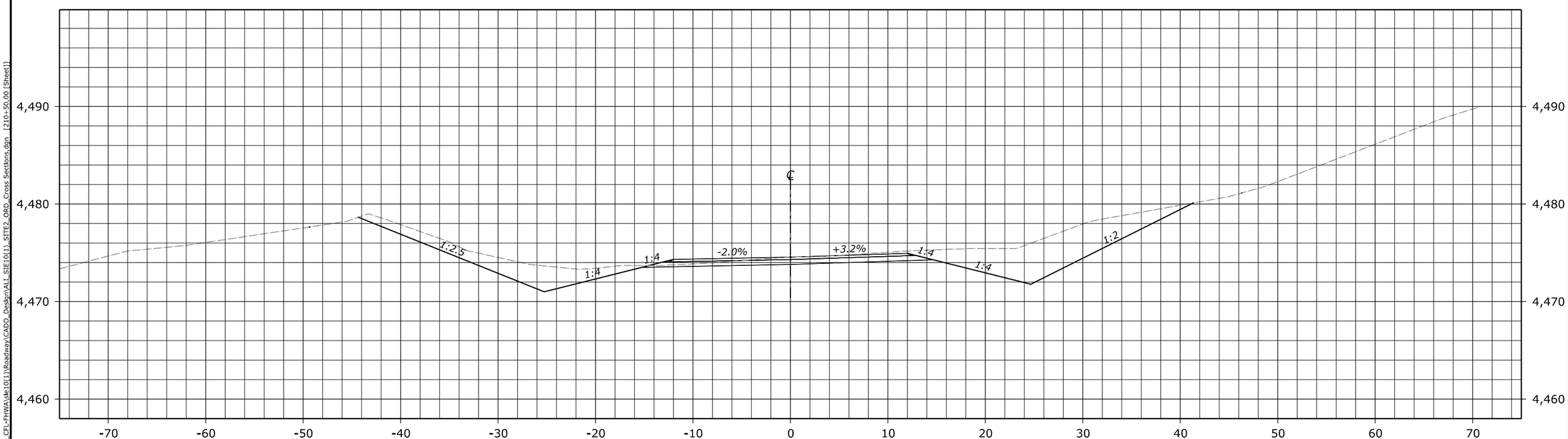

210+50.00
Des Grade = 4,474.56
Subgrade = 4,473.81

FHWA, Office of Federal Lands Highway
Central Federal Lands Highway Division

X-SECTIONS
LAKESHORE ROAD

C:\Adrian_CFL-FHWA\sie10(1)\Roadway\CADD_Design\ALL_SIE10(1)_SITE2_ORD_Cross Sections.dgn [210+50.00 [Sheet]]
14 September 2022 2:06 PM

STATE	PROJECT	SHEET NUMBER
NM	NM FLAP SIE 10(1) LAKESHORE ROAD	X20-S2

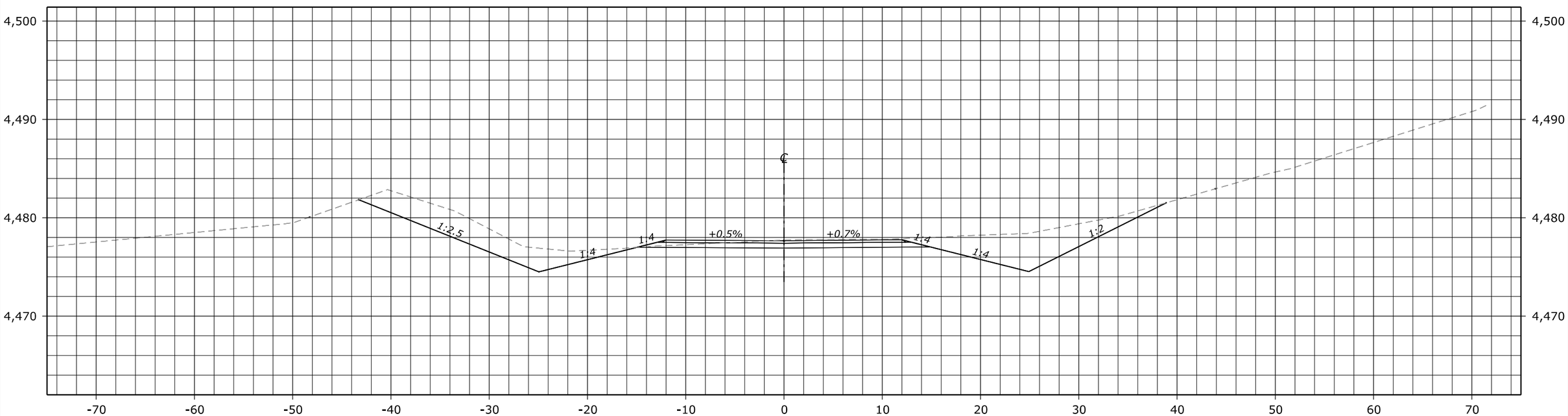

211+00.00
Des Grade = 4,477.68
Subgrade = 4,476.93

FHWA, Office of Federal Lands Highway
Central Federal Lands Highway Division

X-SECTIONS
LAKESHORE ROAD

C:\Adrian_CFL-FHWA\sie10(1)\Roadway\CADD_Design\ALL_SIE10(1)_SITE2_ORD_Cross Sections.dgn [211+00.00 [Sheet]]
14 September 2022 2:07 PM

STATE	PROJECT	SHEET NUMBER
NM	NM FLAP SIE 10(1) LAKESHORE ROAD	X1-D2

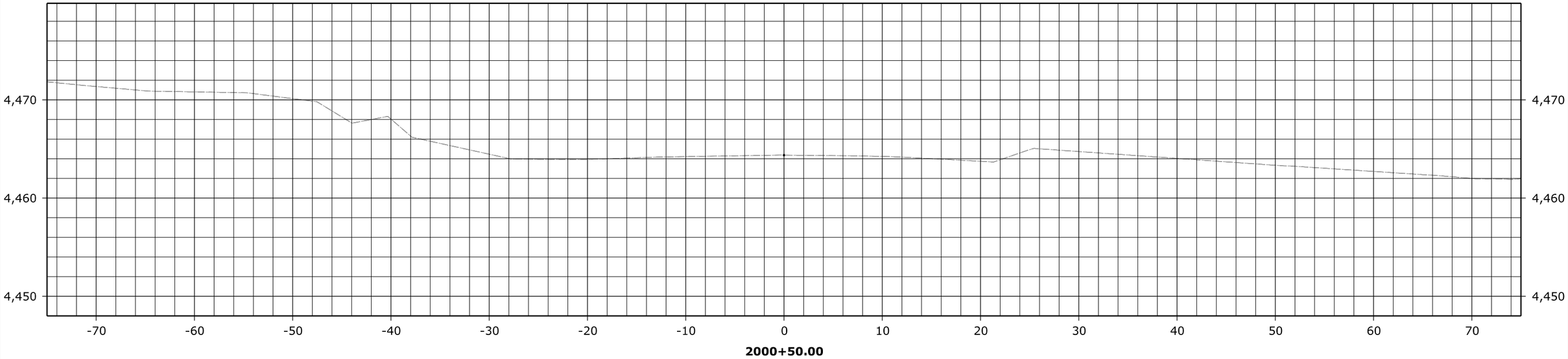

Proposed roadway not shown
to accomodate use of existing pavement.

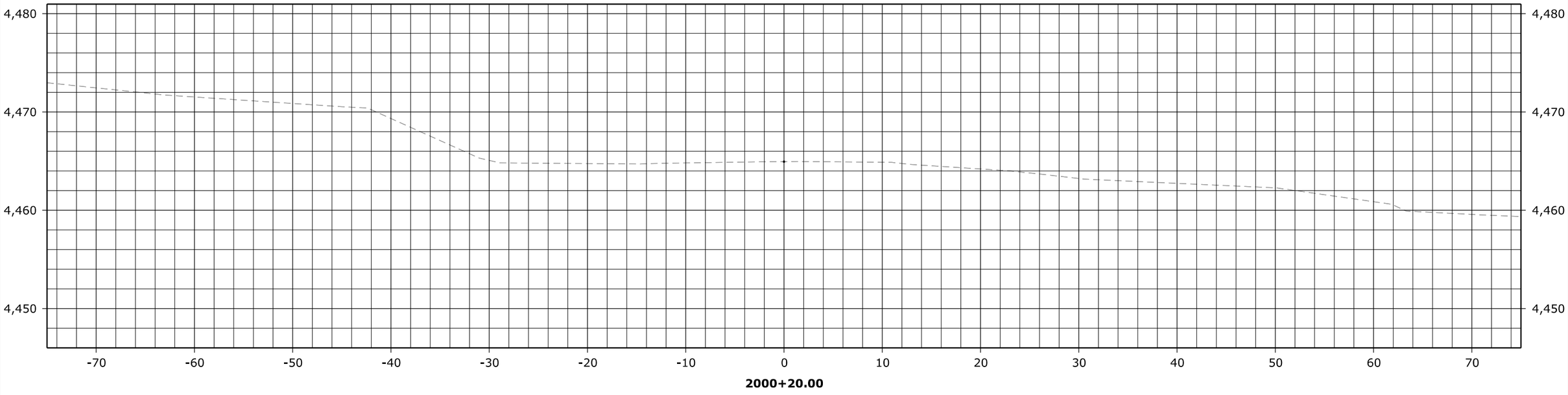

Proposed roadway not shown
to accomodate use of existing pavement.

FHWA, Office of Federal Lands Highway
Central Federal Lands Highway Division

X-SECTIONS
LAKESHORE ROAD

C:\Adrian_CFL-FHWA\sie10(1)\Roadway\CADD_Design\ALT_SIE10(1)_SITE2_ORD_Diversion_Cross Sections.dgn [BL - 2000+20.00 [Sheet]]
12 October 2022 4:06 PM

STATE	PROJECT	SHEET NUMBER
NM	NM FLAP SIE 10(1) LAKESHORE ROAD	X2-D2

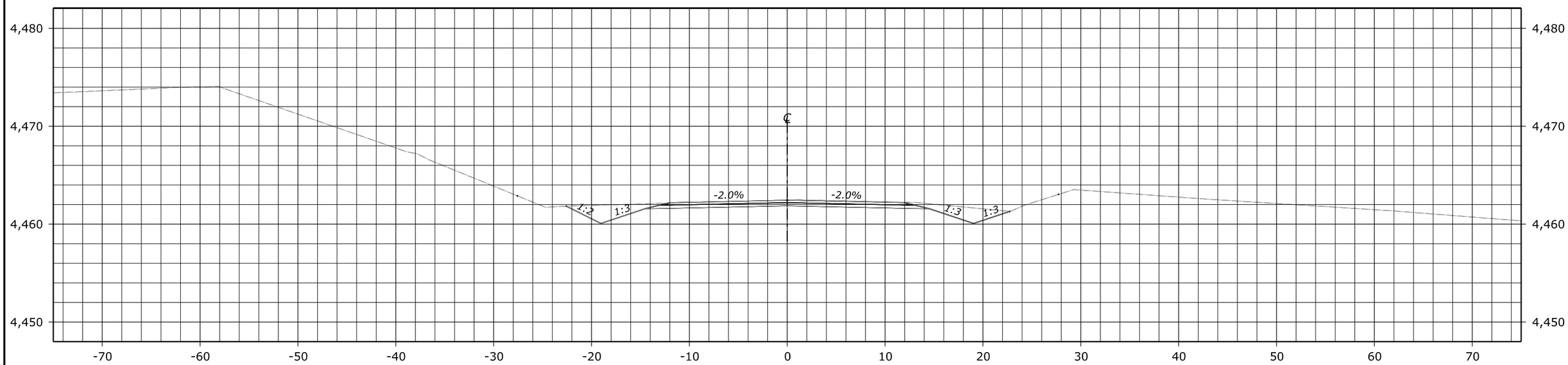

2001+50.00
Des Grade = 4,462.45
Subgrade = 4,461.86
Original Grnd = 4,462.46

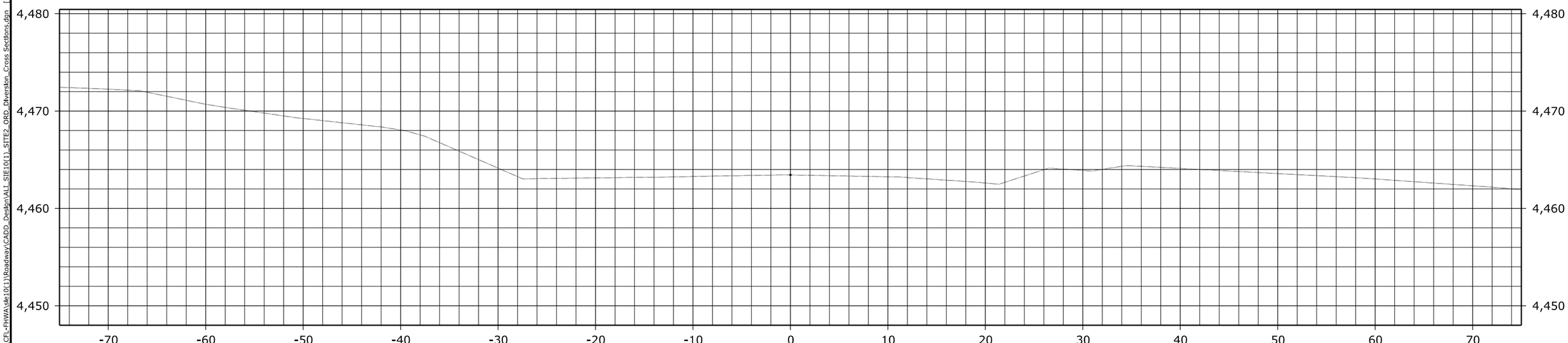

2001+00.00

Proposed roadway not shown
to accomodate use of existing pavement.

FHWA, Office of Federal Lands Highway
Central Federal Lands Highway Division

X-SECTIONS
LAKESHORE ROAD

C:\Adrian_CFL-FHWA\sie10(1)\Roadway\CADD_Design\ALL_SIE10(1)_SITE2_ORD_Diversion_Cross Sections.dgn [BL - 2001+00.00 [Sheet]]
12 October 2022 4:15 PM

STATE	PROJECT	SHEET NUMBER
NM	NM FLAP SIE 10(1) LAKESHORE ROAD	X3-D2

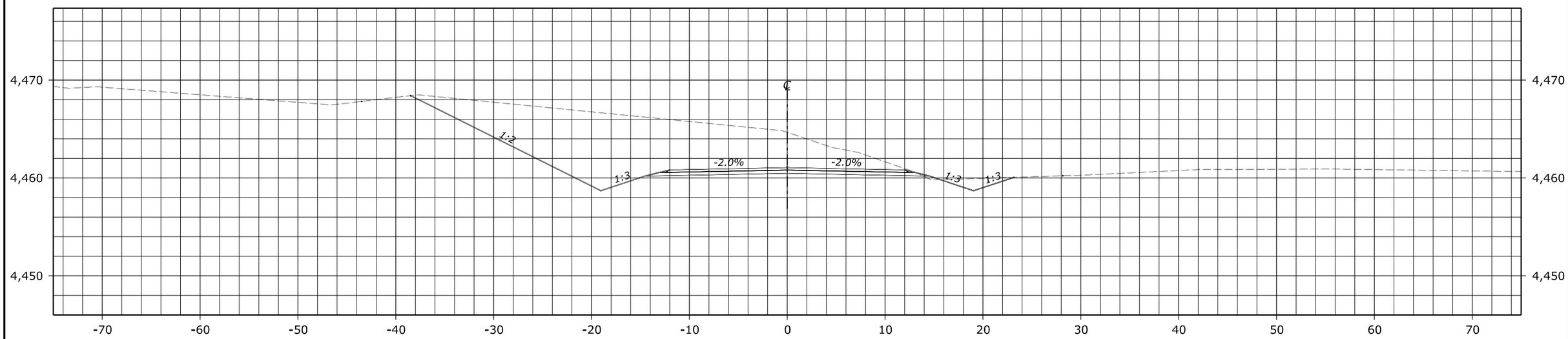

2002+50.00
Des Grade = 4,461.06
Subgrade = 4,460.48
Original Grnd = 4,464.66

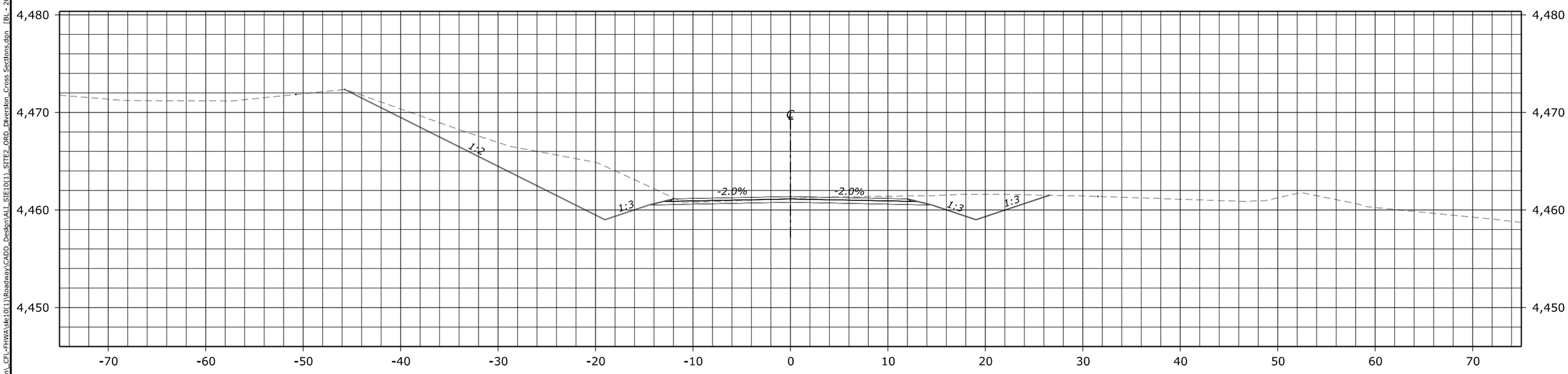

2002+00.00
Des Grade = 4,461.38
Subgrade = 4,460.80
Original Grnd = 4,461.17

FHWA, Office of Federal Lands Highway
Central Federal Lands Highway Division

X-SECTIONS
LAKESHORE ROAD

C:\Adrian_CFL-FHWA\site10(1)\Roadway\CADD_Design\ALL_SITE10(1)_SITE2_ORD_Diversion_Cross Sections.dgn [BL - 2002+00.00 [Sheet]]
13 September 2022 2:01 PM

STATE	PROJECT	SHEET NUMBER
NM	NM FLAP SIE 10(1) LAKESHORE ROAD	X4-D2

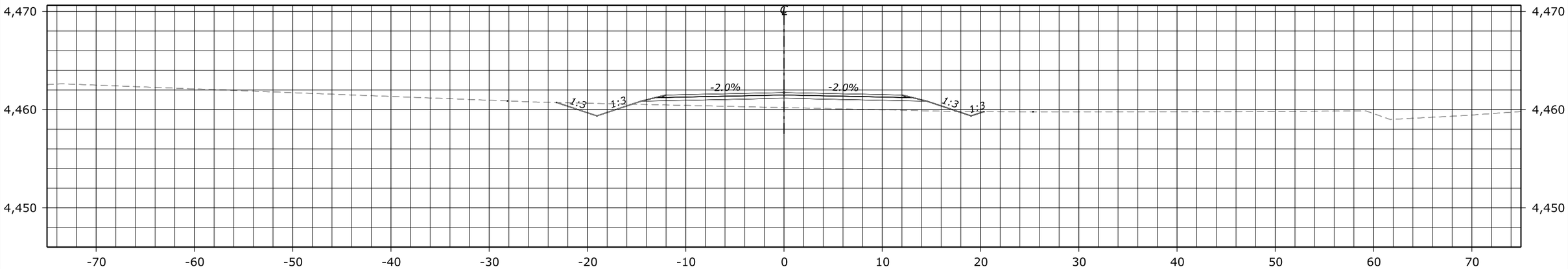

2003+50.00
Des Grade = 4,461.73
Subgrade = 4,461.15
Original Grnd = 4,460.20

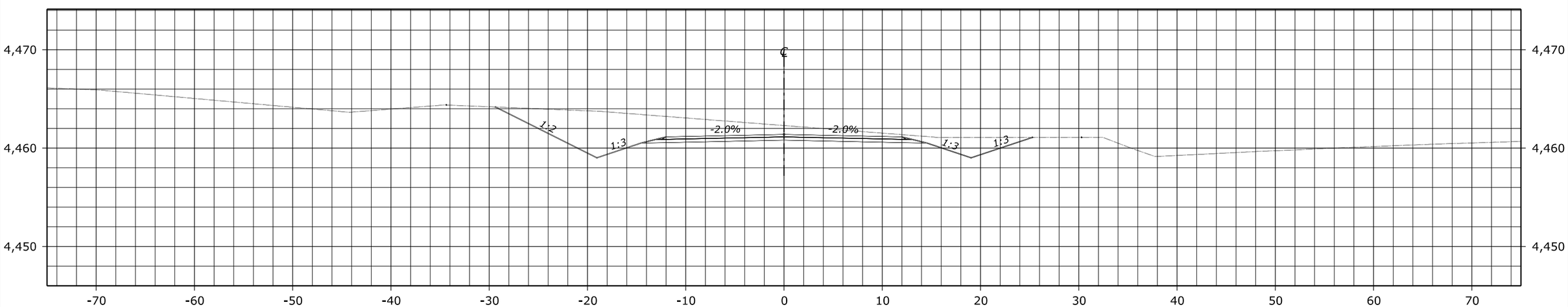

2003+00.00
Des Grade = 4,461.38
Subgrade = 4,460.80
Original Grnd = 4,462.29

FHWA, Office of Federal Lands Highway
Central Federal Lands Highway Division

X-SECTIONS
LAKESHORE ROAD

C:\Addlan_CFL-FHWA\sie10(1)\Roadway\CADD_Design\ALL_SIE10(1)_SITE2_ORD_Diversion_Cross Sections.dgn [BL - 2003+00.00 [Sheet]]
30 August 2022 8:08 AM

STATE	PROJECT	SHEET NUMBER
NM	NM FLAP SIE 10(1) LAKESHORE ROAD	X5-D2

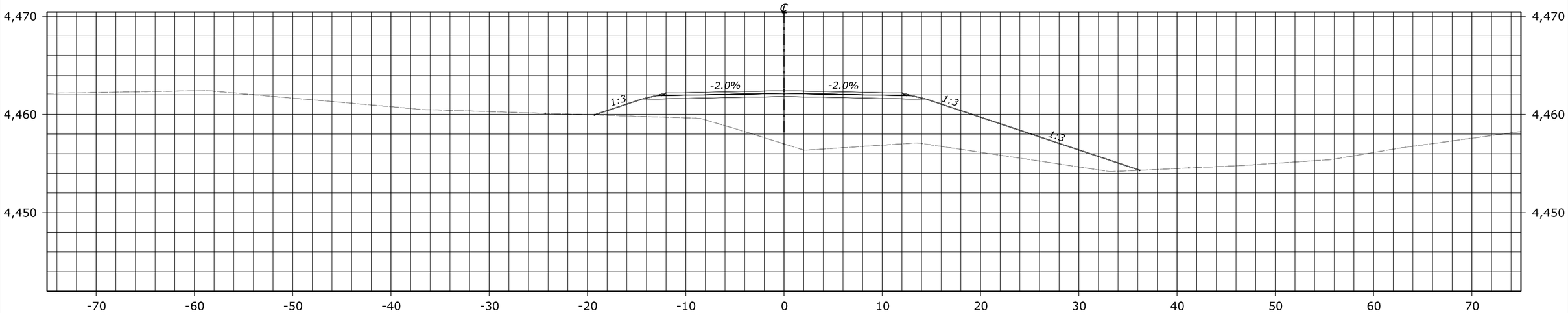

2004+50.00
Des Grade = 4,462.42
Subgrade = 4,461.83
Original Grnd = 4,457.01

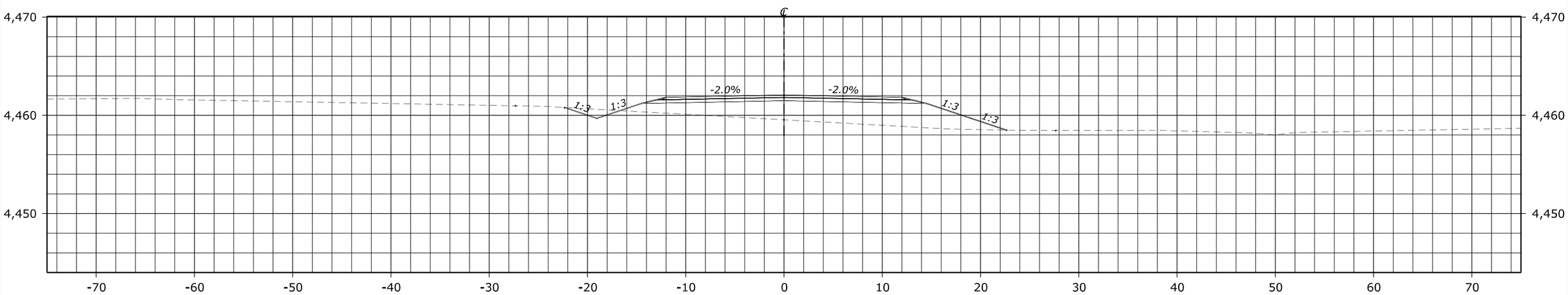

2004+00.00
Des Grade = 4,462.07
Subgrade = 4,461.49
Original Grnd = 4,459.55

FHWA, Office of Federal Lands Highway
Central Federal Lands Highway Division

X-SECTIONS
LAKESHORE ROAD

C:\Adrian_CFL-FHWA\sie10(1)\Roadway\CADD_Design\ALL_SITE10(1)_SITE2_ORD_Diversion_Cross Sections.dgn [BL - 2004+00.00 [Sheet]]
22 August 2022 10:16 AM

STATE	PROJECT	SHEET NUMBER
NM	NM FLAP SIE 10(1) LAKESHORE ROAD	X6-D2

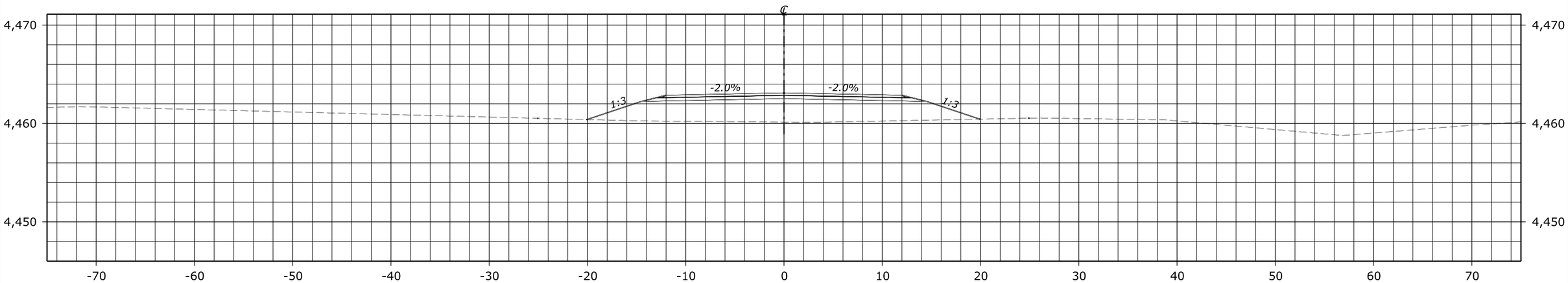

2005+50.00
Des Grade = 4,463.10
Subgrade = 4,462.52
Original Grnd = 4,460.13

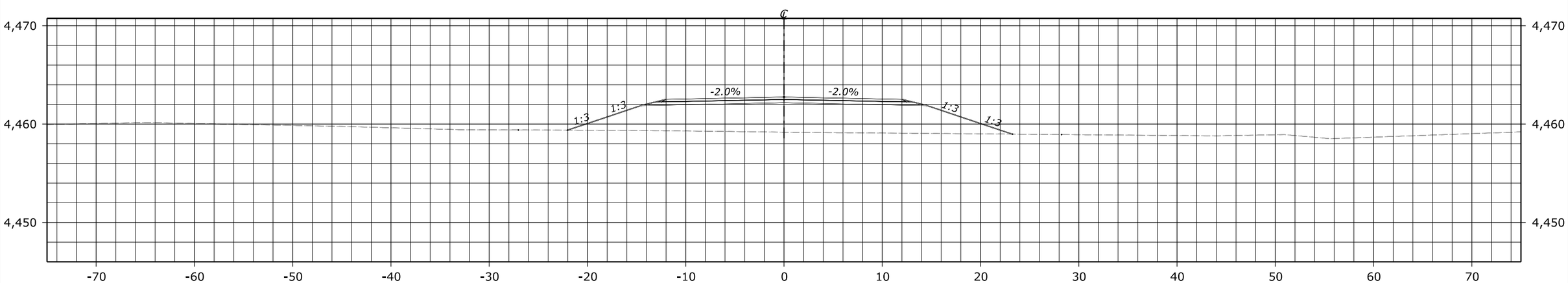

2005+00.00
Des Grade = 4,462.76
Subgrade = 4,462.18
Original Grnd = 4,459.18

FHWA, Office of Federal Lands Highway
Central Federal Lands Highway Division

X-SECTIONS
LAKESHORE ROAD

C:\Addran\ CFL-FHWA\sie10(1)\Roadway\CADD_Design\ALL_SIE10(1)_SITE2_ORD_Diversion_Cross Sections.dgn [BL - 2005+00.00 [Sheet]]
22 August 2022 10:16 AM

STATE	PROJECT	SHEET NUMBER
NM	NM FLAP SIE 10(1) LAKESHORE ROAD	X7-D2

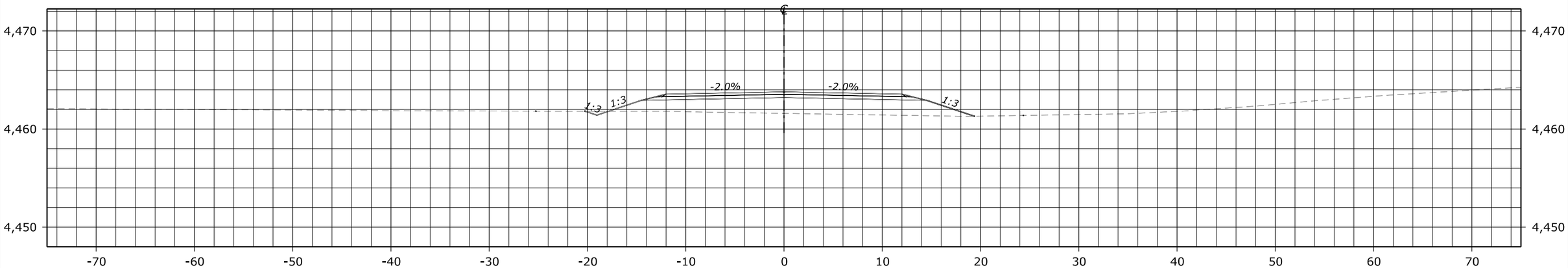

2006+50.00
Des Grade = 4,463.79
Subgrade = 4,463.21
Original Grnd = 4,461.60

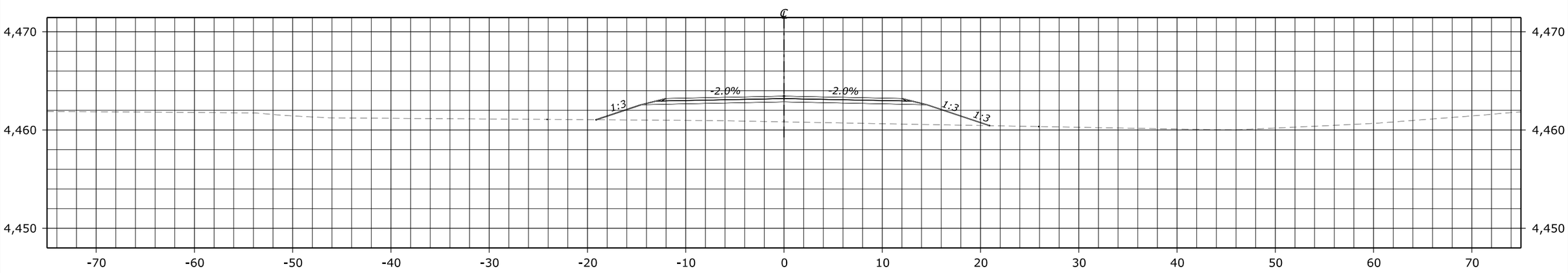

2006+00.00
Des Grade = 4,463.45
Subgrade = 4,462.86
Original Grnd = 4,460.83

FHWA, Office of Federal Lands Highway
Central Federal Lands Highway Division

X-SECTIONS
LAKESHORE ROAD

C:\Adrian_CFL-FHWA\sie10(1)\Roadway\CADD_Design\ALL_SIE10(1)_SITE2_ORD_Diversion_Cross Sections.dgn [BL - 2006+00.00 [Sheet]]
22 August 2022 10:16 AM

STATE	PROJECT	SHEET NUMBER
NM	NM FLAP SIE 10(1) LAKESHORE ROAD	X8-D2

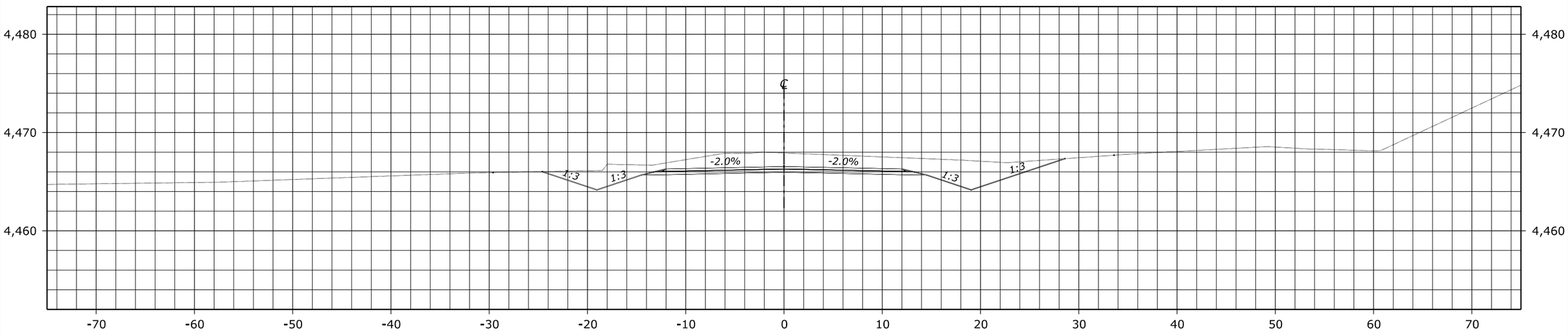

2007+50.00
Des Grade = 4,466.54
Subgrade = 4,465.96
Original Grnd = 4,467.93

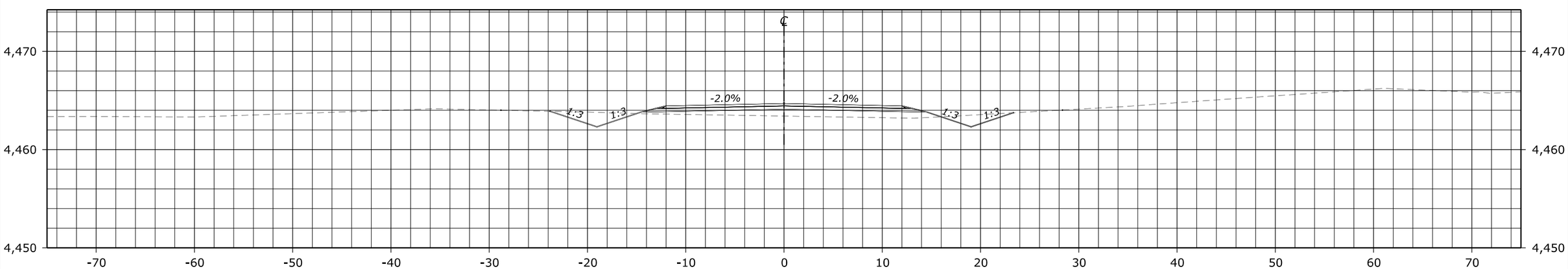

2007+00.00
Des Grade = 4,464.69
Subgrade = 4,464.11
Original Grnd = 4,463.42

FHWA, Office of Federal Lands Highway
Central Federal Lands Highway Division

X-SECTIONS
LAKESHORE ROAD

C:\Adrian_CFL-FHWA\sie10(1)\Roadway\CADD_Design\ALL_SIE10(1)_SITE2_ORD_Diversion_Cross Sections.dgn [BL - 2007+00.00 [Sheet]]
22 August 2022 10:16 AM

STATE	PROJECT	SHEET NUMBER
NM	NM FLAP SIE 10(1) LAKESHORE ROAD	X9-D2

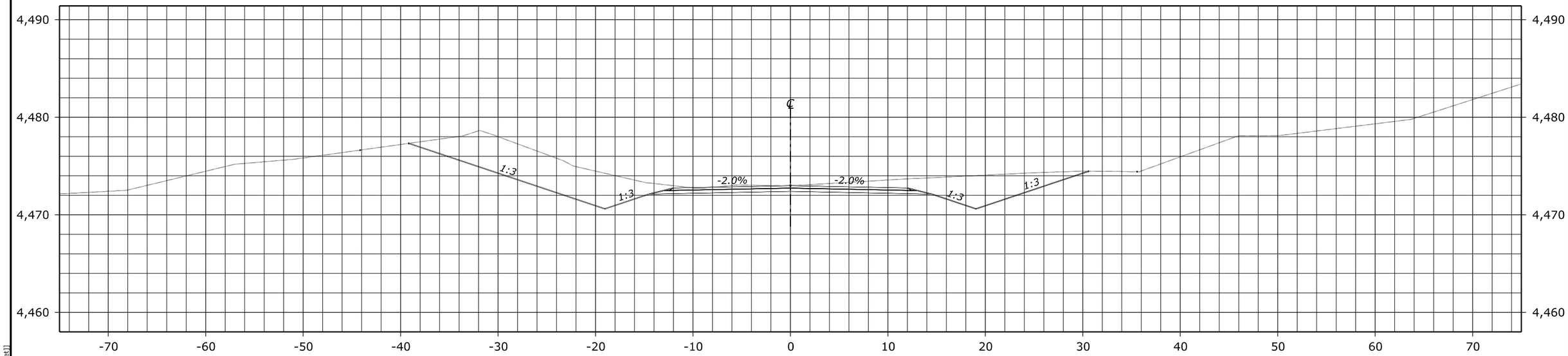

2008+50.00
Des Grade = 4,472.99
Subgrade = 4,472.40
Original Grnd = 4,472.99

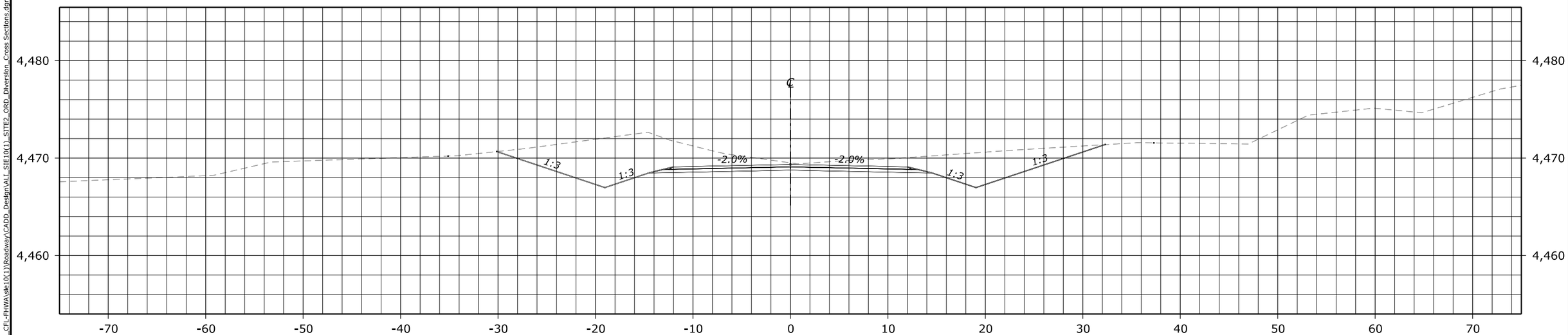

2008+00.00
Des Grade = 4,469.34
Subgrade = 4,468.76
Original Grnd = 4,469.51

FHWA, Office of Federal Lands Highway
Central Federal Lands Highway Division

X-SECTIONS
LAKESHORE ROAD

C:\Adrian_CFL-FHWA\site10(1)\Roadway\CADD_Design\ALL_SIE10(1)_SITE2_ORD_Diversion_Cross Sections.dgn [BL - 2008+00.00 [Sheet]]
12 October 2022 4:15 PM

STATE	PROJECT	SHEET NUMBER
NM	NM FLAP SIE 10(1) LAKESHORE ROAD	X10-D2

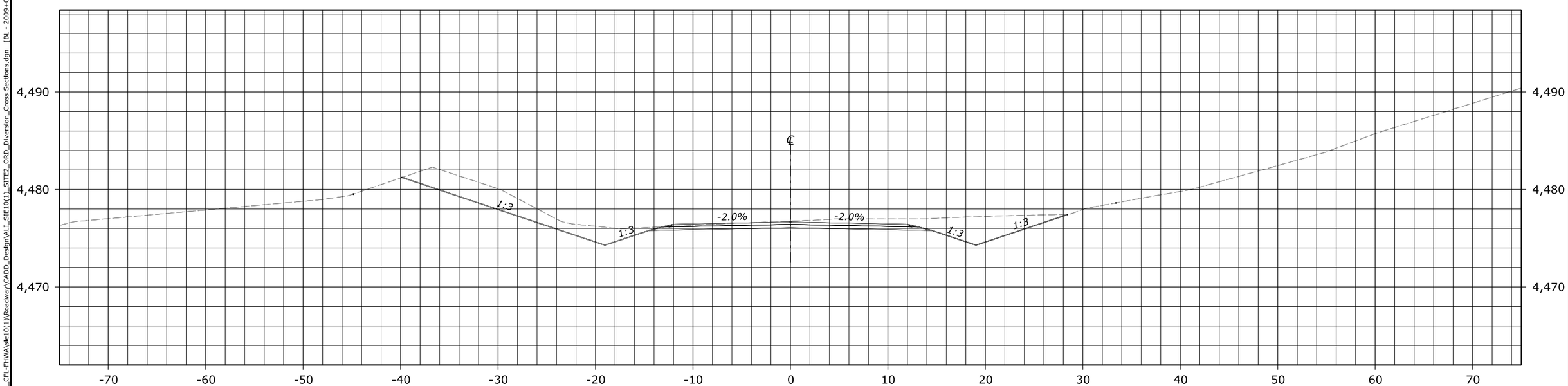

2009+00.00
Des Grade = 4,476.67
Subgrade = 4,476.09
Original Grnd = 4,476.76

FHWA, Office of Federal Lands Highway
Central Federal Lands Highway Division

X-SECTIONS
LAKESHORE ROAD

C:\Adrian_CFL-FHWA\sie10(1)\Roadway\CADD_Design\ALT_SIE10(1)_SITE2_ORD_Diversion_Cross Sections.dgn [BL - 2009+00.00 [Sheet]]
12 October 2022 4:15 PM

STATE	PROJECT	SHEET NUMBER
NM	NM FLAP SIE 10(1) LAKESHORE ROAD	X11-D2

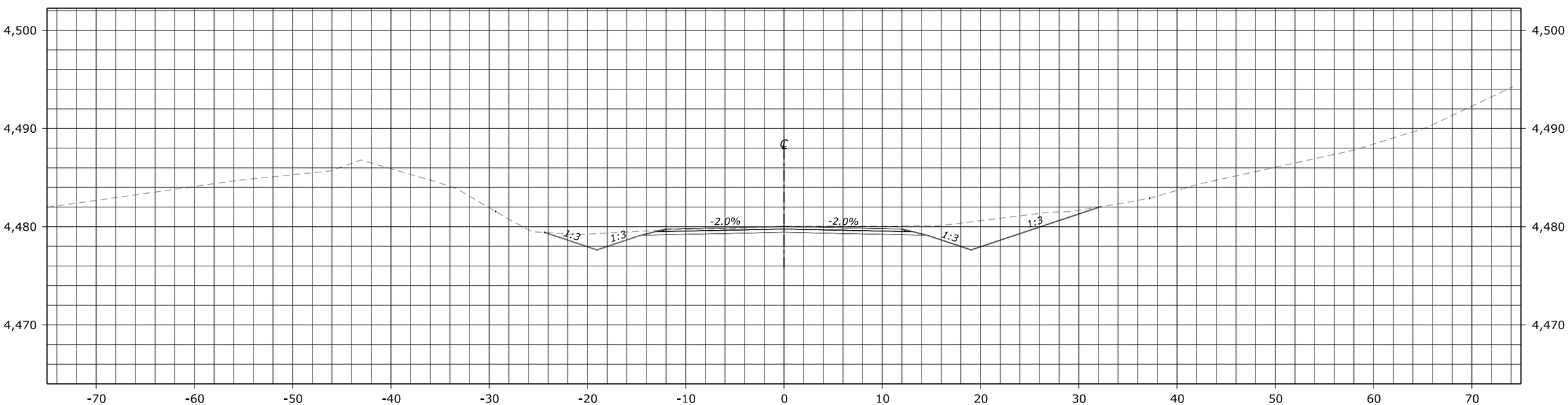

2009+50.00
Des Grade = 4,480.01
Subgrade = 4,479.43
Original Grnd = 4,480.03

FHWA, Office of Federal Lands Highway
Central Federal Lands Highway Division

X-SECTIONS
LAKESHORE ROAD

C:\Adrian_CFL-FHWA\sie10(1)\Roadway\CADD_Design\ALT_SIE10(1)_SITE2_ORD_Diversion_Cross Sections.dgn [BL - 2009+50.00 [Sheet]]
12 October 2022 4:15 PM

STATE	PROJECT	SHEET NUMBER
NM	NM FLAP SIE 10(1) LAKESHORE ROAD	X12-D2

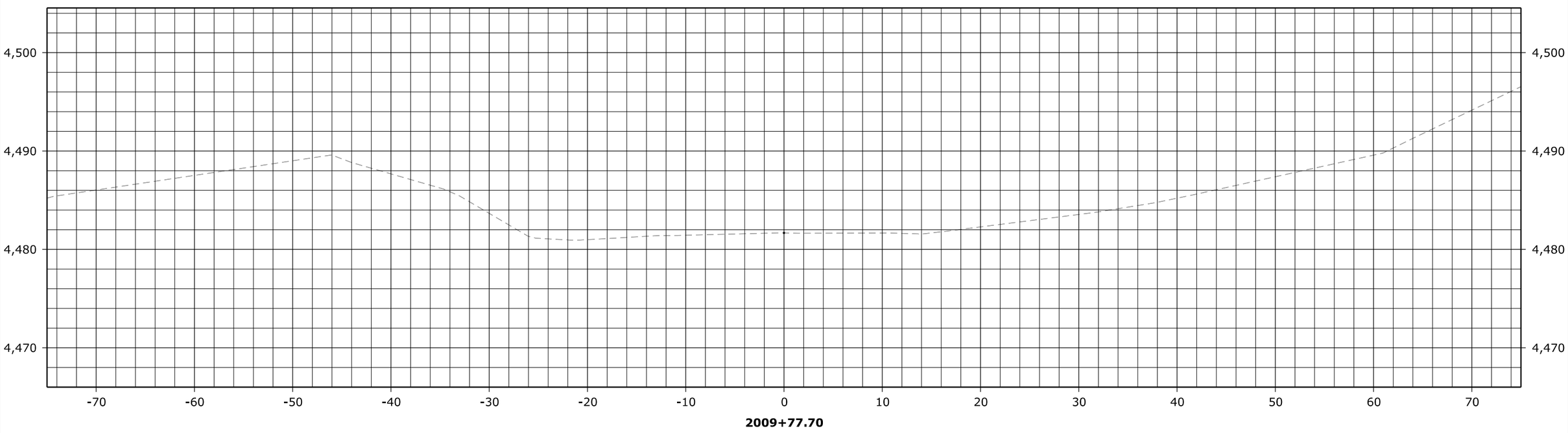

Proposed roadway not shown
to accomodate use of existing pavement.

FHWA, Office of Federal Lands Highway
Central Federal Lands Highway Division

X-SECTIONS
LAKESHORE ROAD

C:\Adrian_CFL-FHWA\sie10(1)\Roadway\CADD_Design\ALL_SIE10(1)_SITE2_ORD_Diversion_Cross Sections.dgn [BL - 2009+77.70 [Sheet]]
12 October 2022 4:15 PM