

PHYSICAL DATA

CROSS SECTIONS FOR PROPOSED PROJECT

WY FLAP TET TR 200(1)

**SAGEBRUSH CONNECTOR
PATHWAY**

Formerly

WY NPS GRTE 700(5)

**GRAND TETON PARK PATHWAYS,
PHASE V CONNECTION**



SPECIFICATION:

*Standard Specifications for
Construction of Roads and Bridges
on Federal Highway Projects, FP-14*



PLANS PREPARED FOR

**U.S. DEPARTMENT OF TRANSPORTATION
FEDERAL HIGHWAY ADMINISTRATION**

WESTERN FEDERAL LANDS HIGHWAY DIVISION
VANCOUVER, WASHINGTON

PLANS PREPARED BY

JACOBS

ALIGNMENT: PATHWAY

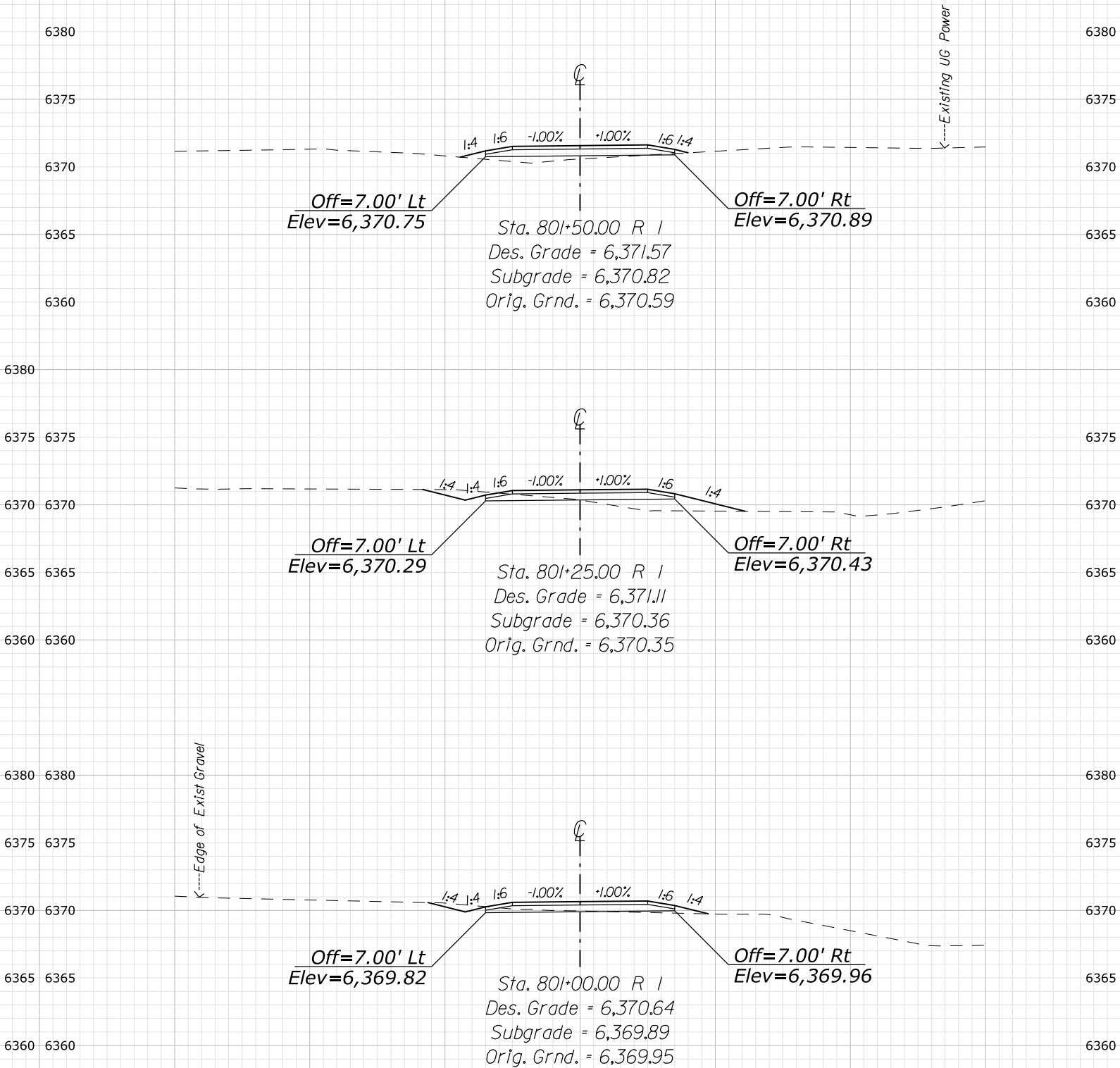
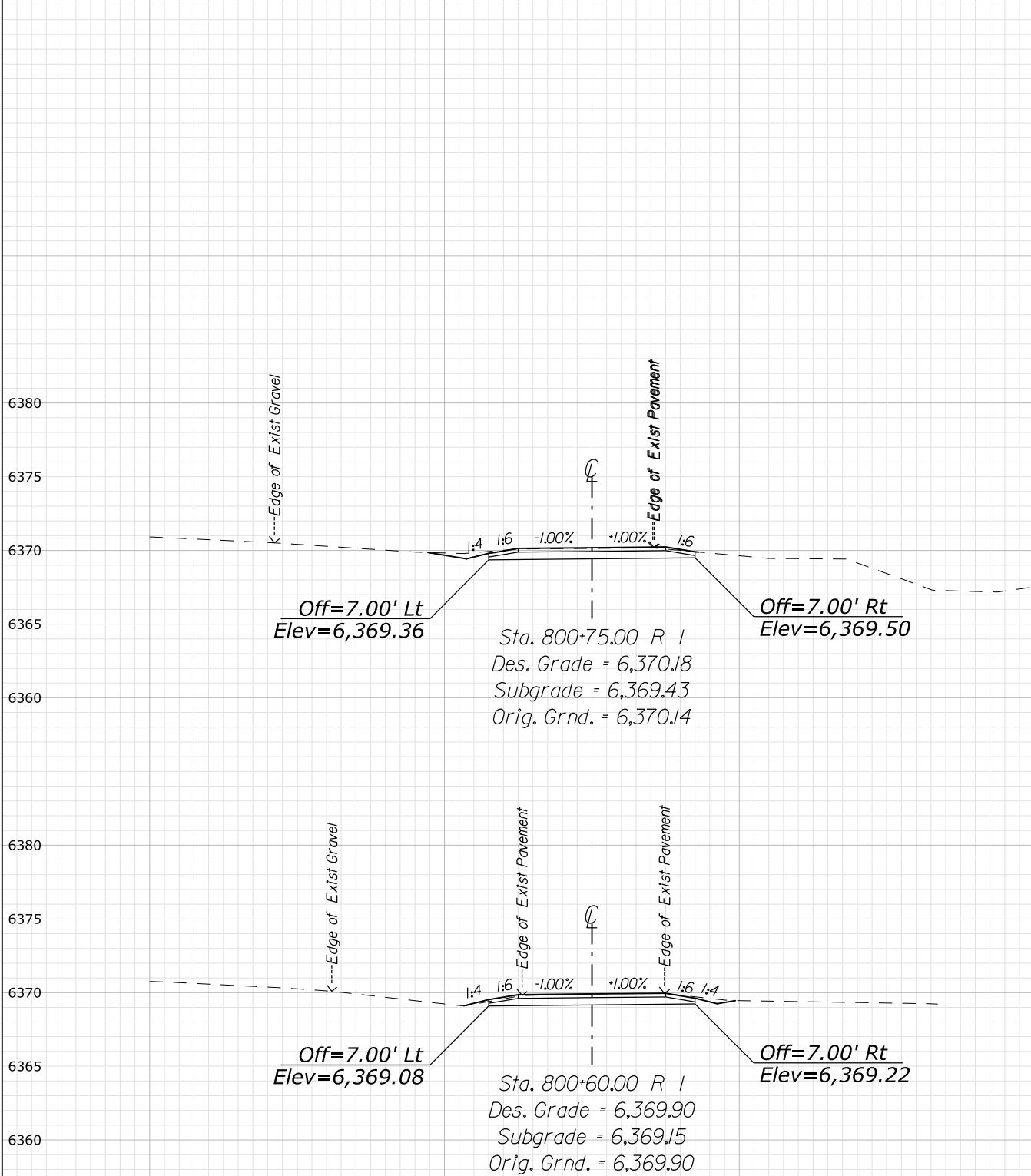
800+60 TO 843+23.82

FHWA, Western Federal Lands Highway Division
WY NPS GRTE 700(5)
ALIGNMENT: PATHWAY - 800+60 to 843+23.82

Sheet 1

16 February 2023 3:44 PM

\\usqts0vs01\DENFIL06_Jobs\Transportation\W3X71201_WFL_GRTE\700FHWA\TO-0001\Roadway\CADD_Sheets\700(5)\XS\grte70005xs_Path05 sheet.dgn

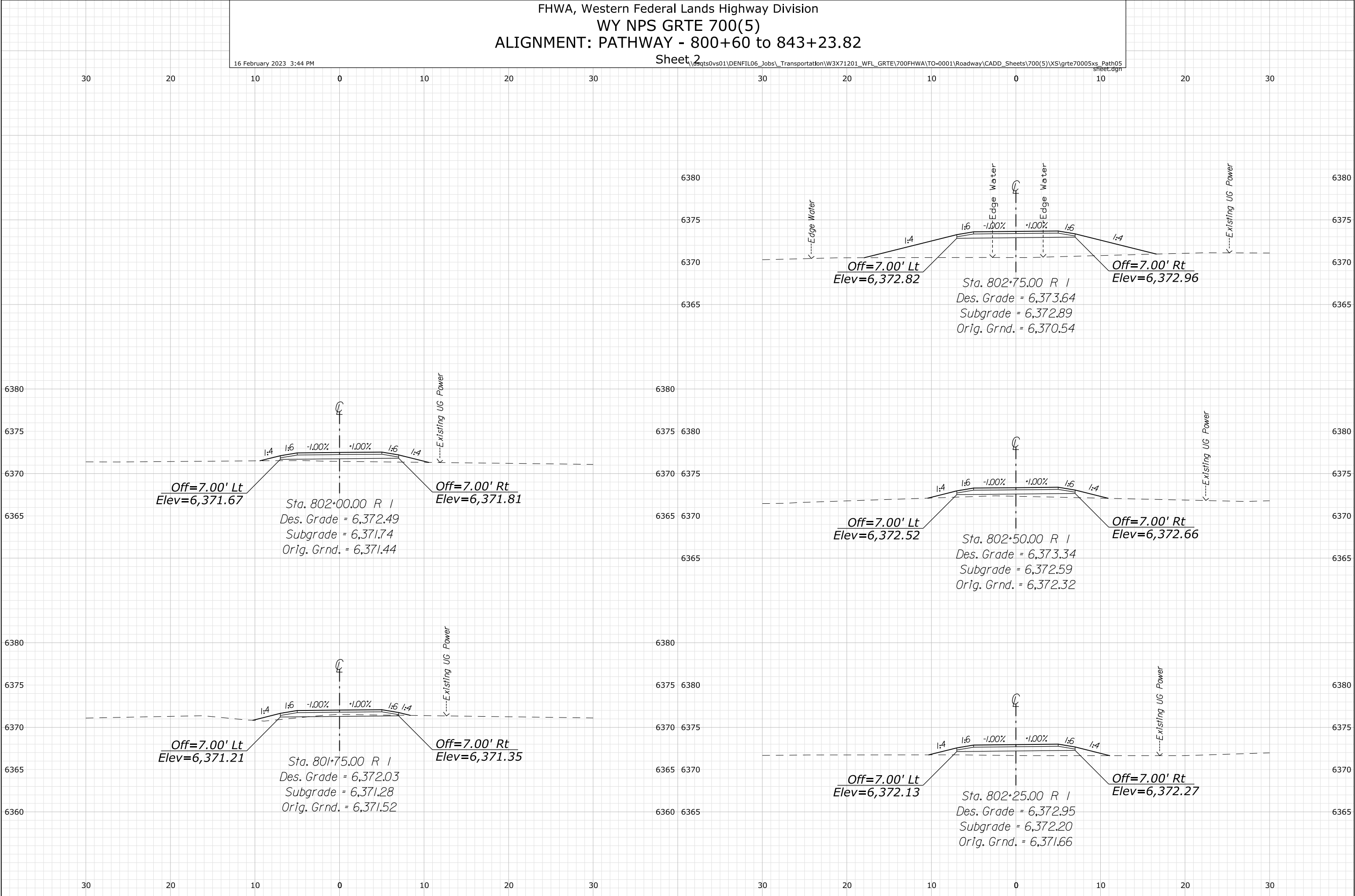


FHWA, Western Federal Lands Highway Division
WY NPS GRTE 700(5)
ALIGNMENT: PATHWAY - 800+60 to 843+23.82

Sheet 2

16 February 2023 3:44 PM

\\fsqts0vs01\DENFIL06_Jobs\Transportation\W3X71201_WFL_GRTE\700\FHWA\TO-0001\Roadway\CADD_Sheets\700(5)\XS\grte70005xs_Path05 sheet.dgn



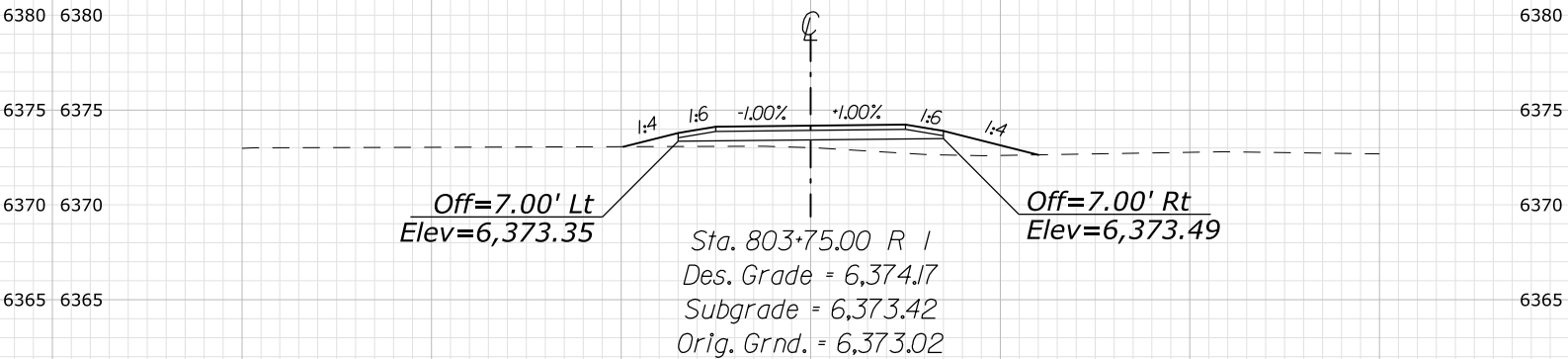
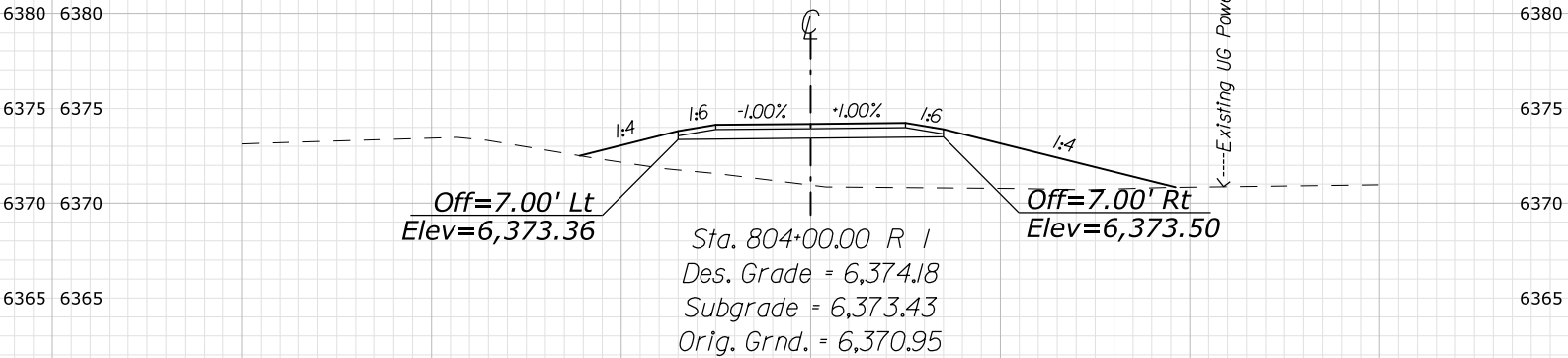
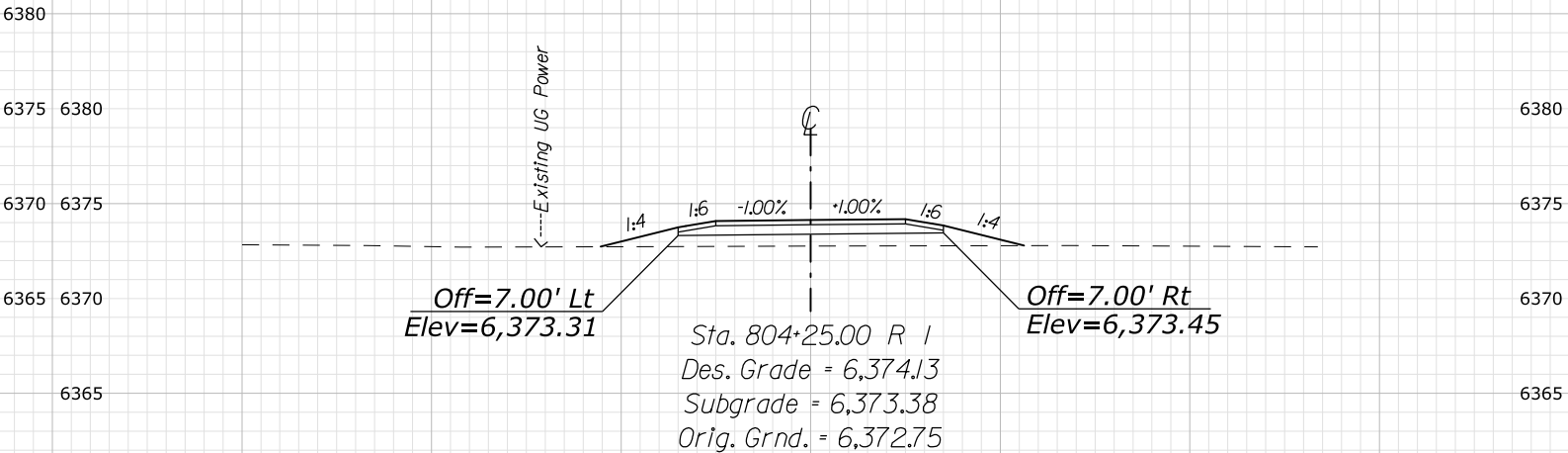
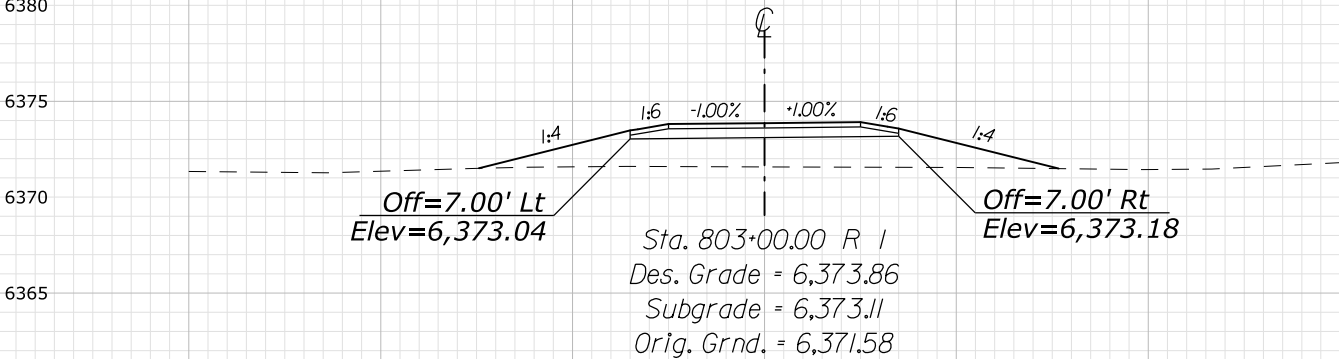
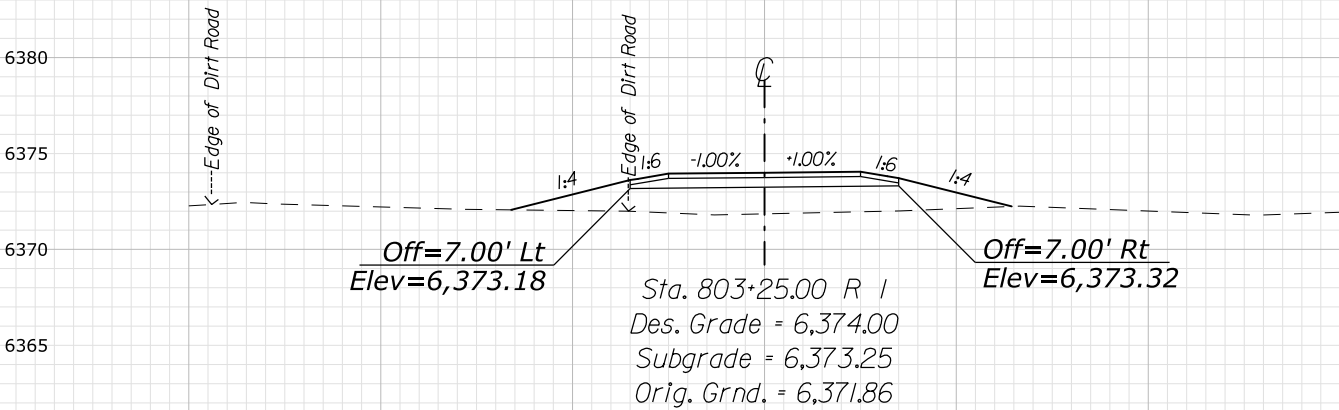
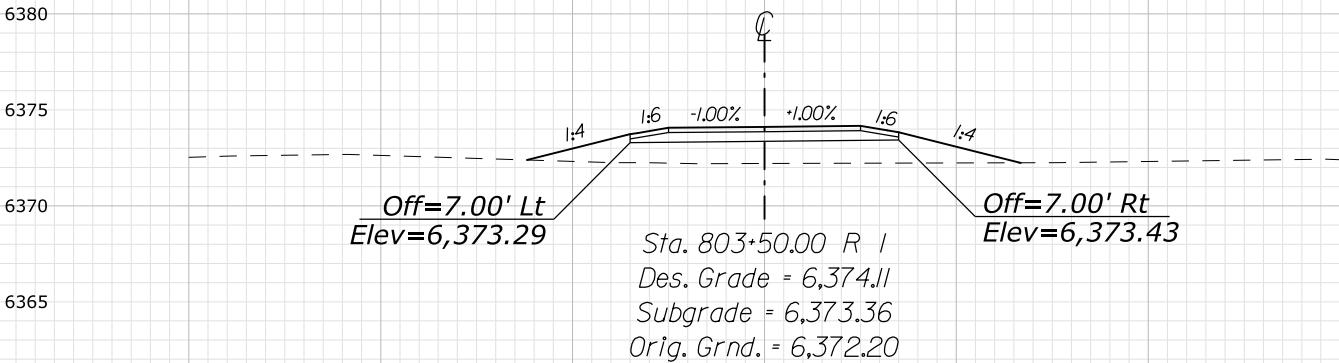
FHWA, Western Federal Lands Highway Division
WY NPS GRTE 700(5)
ALIGNMENT: PATHWAY - 800+60 to 843+23.82

Sheet 3

16 February 2023 3:44 PM

\\fsqts0vs01\DENFIL06_Jobs\Transportation\W3X71201_WFL_GRTE\700FHWA\TO-0001\Roadway\CADD_Sheets\700(5)\XS\grte70005xs_Path05 sheet.dgn

30 20 10 0 10 20 30 30 20 10 0 10 20 30



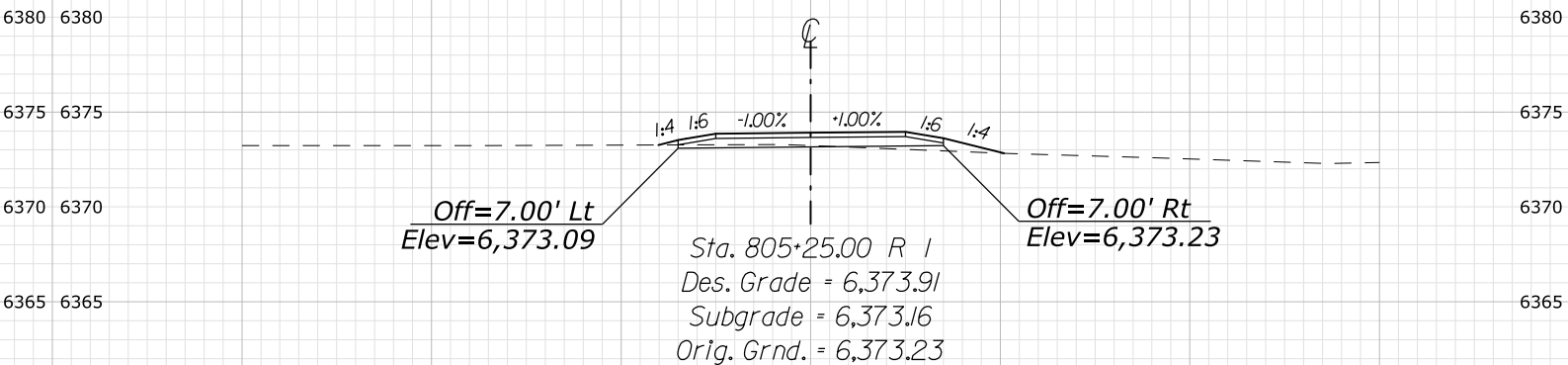
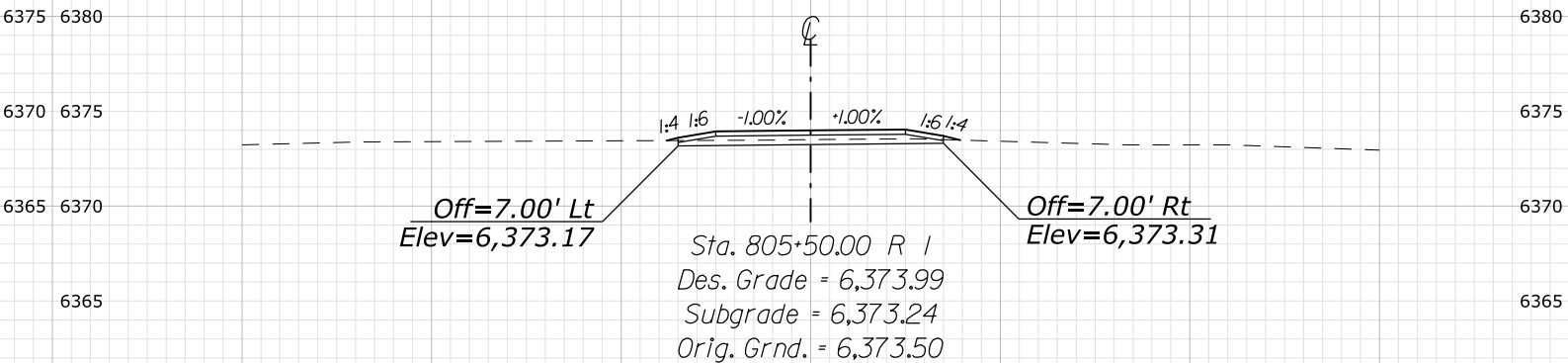
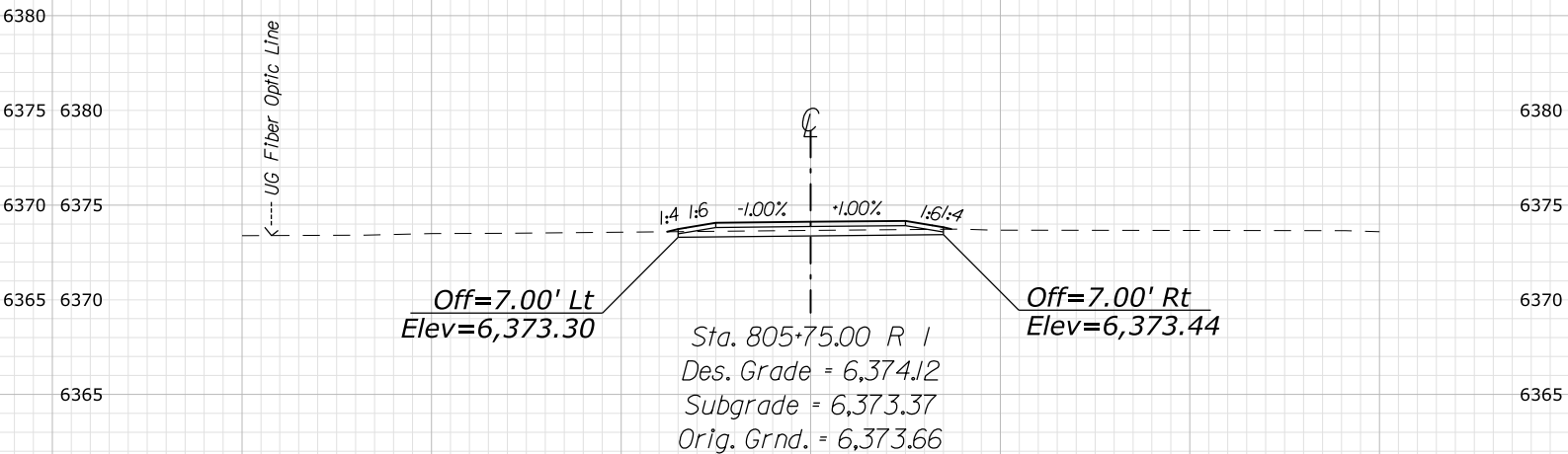
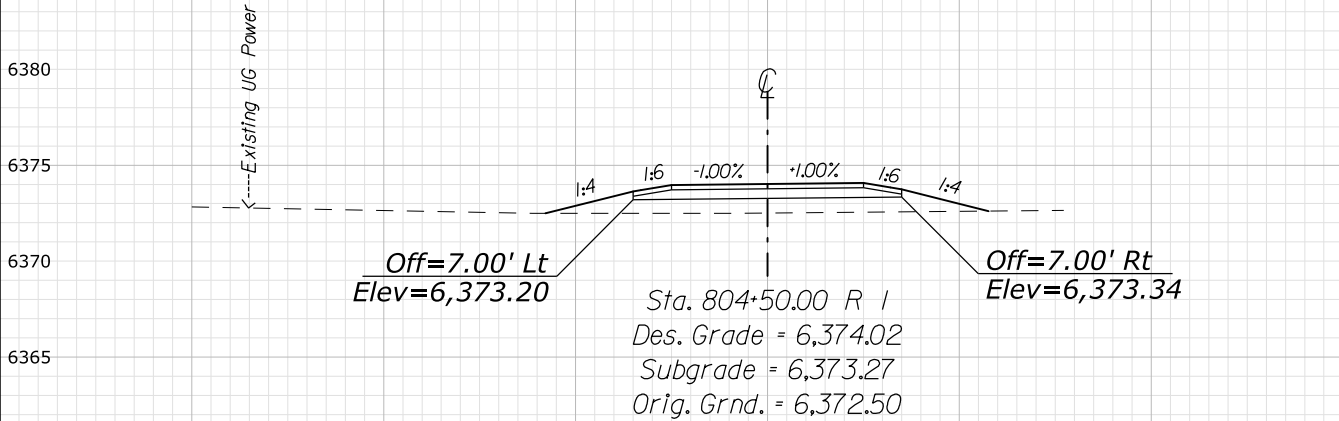
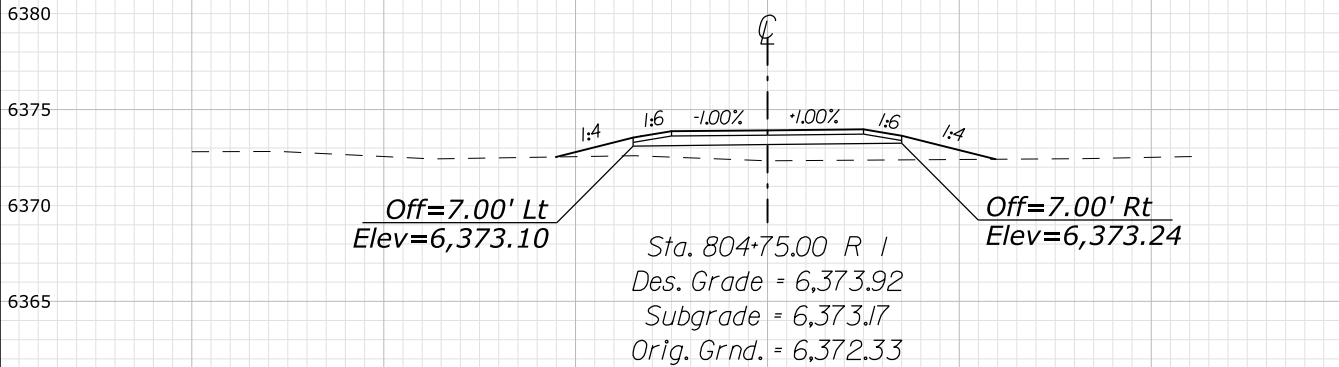
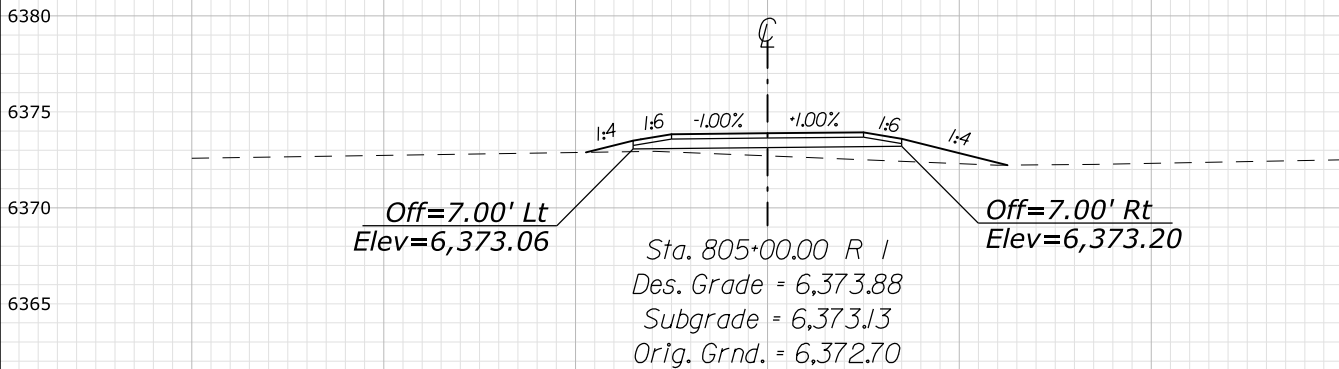
30 20 10 0 10 20 30 30 20 10 0 10 20 30

FHWA, Western Federal Lands Highway Division
WY NPS GRTE 700(5)
ALIGNMENT: PATHWAY - 800+60 to 843+23.82

Sheet 4

16 February 2023 3:44 PM

\\usqts0vs01\DENFIL06_Jobs\Transportation\W3X71201_WFL_GRTE\700\FHWA\TO-0001\Roadway\CADD_Sheets\700(5)\XS\grte70005xs_Path05 sheet.dgn

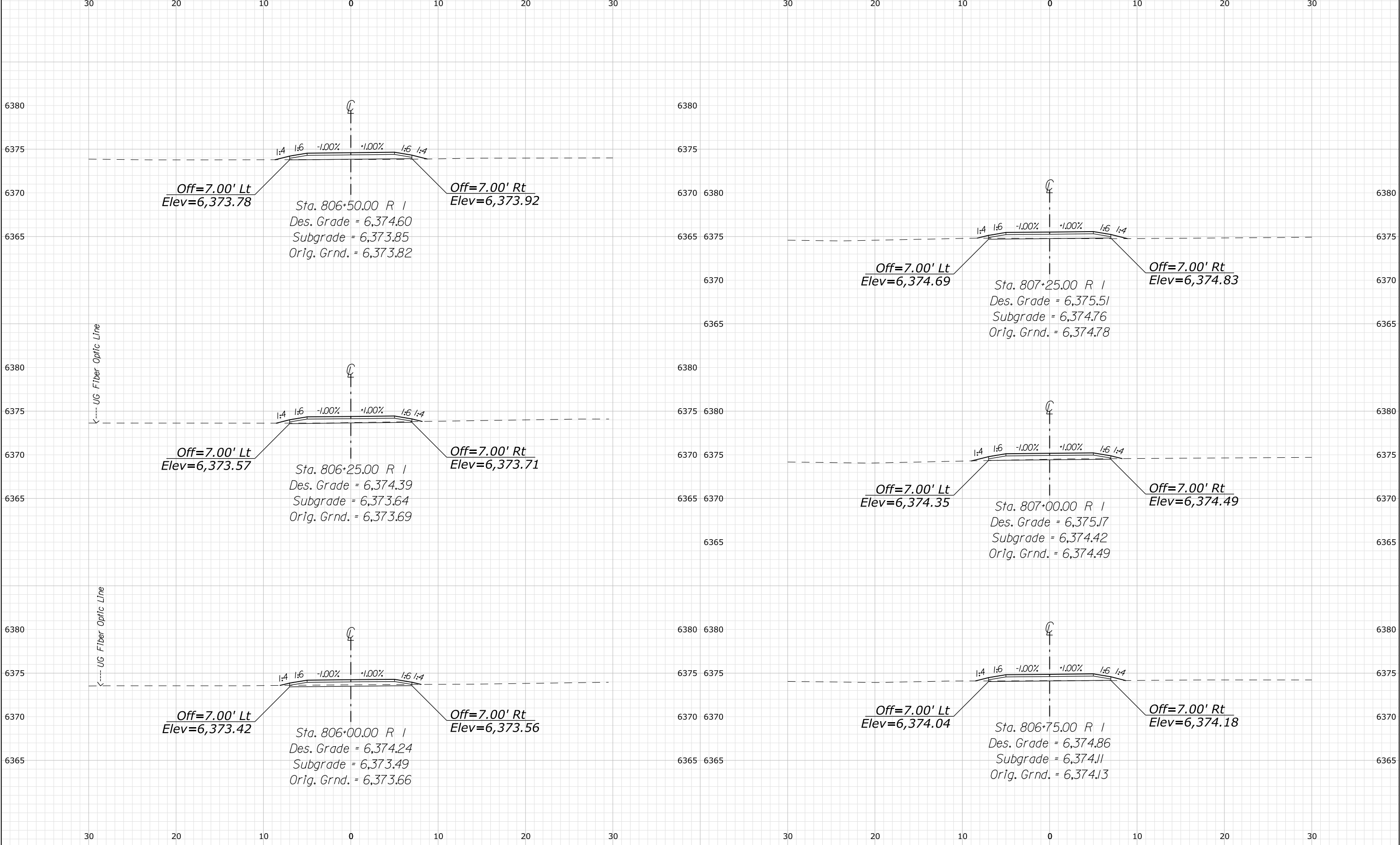


FHWA, Western Federal Lands Highway Division
WY NPS GRTE 700(5)
ALIGNMENT: PATHWAY - 800+60 to 843+23.82

Sheet 5

16 February 2023 3:44 PM

\\fsqts0vs01\DENFIL06_Jobs_Transportation\W3X71201_WFL_GRTE\700\FHWA\TO-0001\Roadway\CADD_Sheets\700(5)\XS\grte70005xs_Path05 sheet.dgn

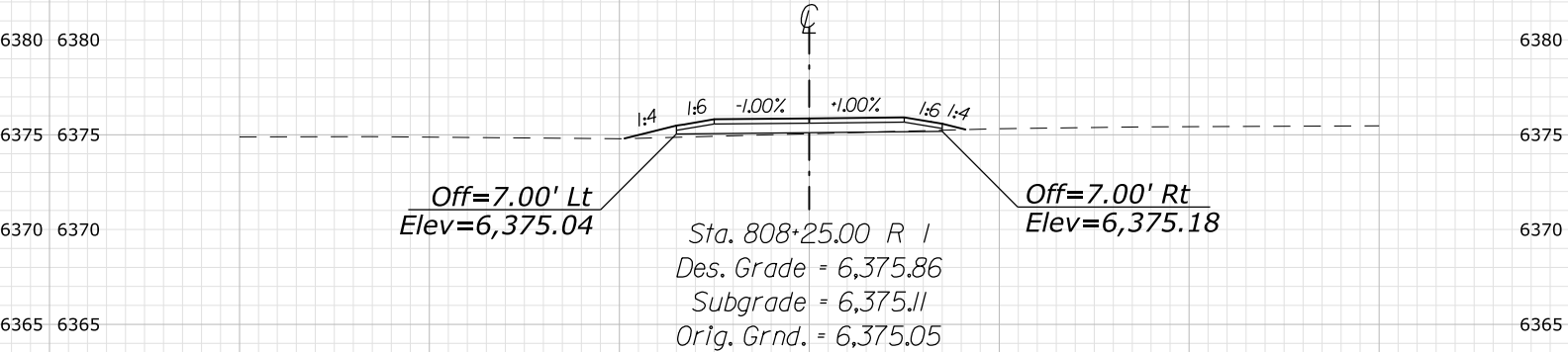
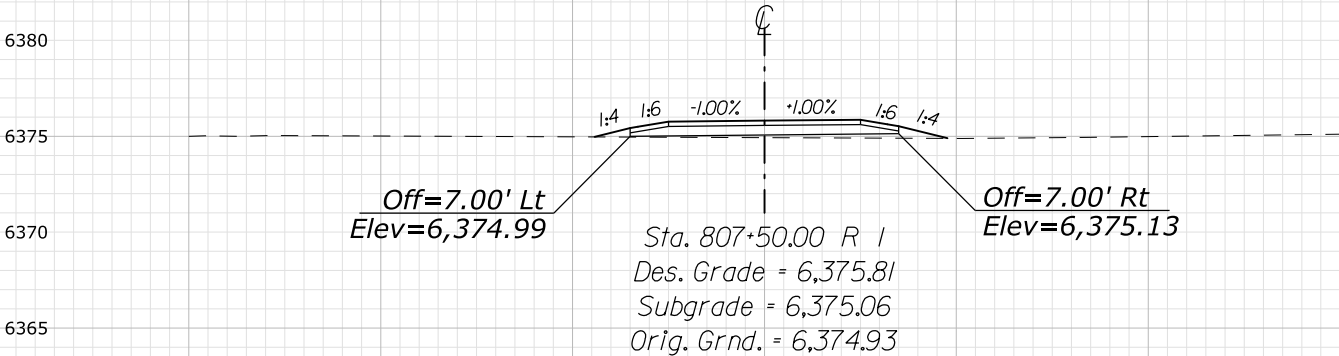
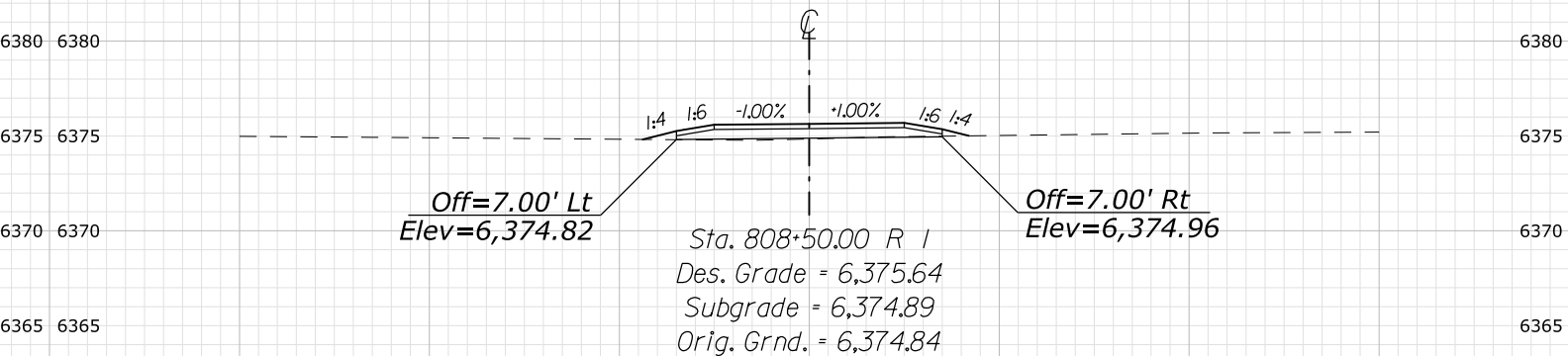
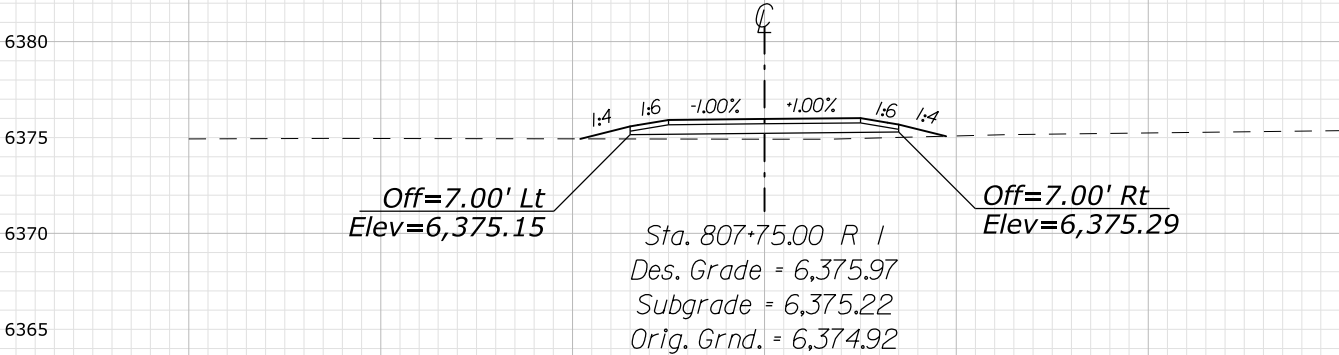
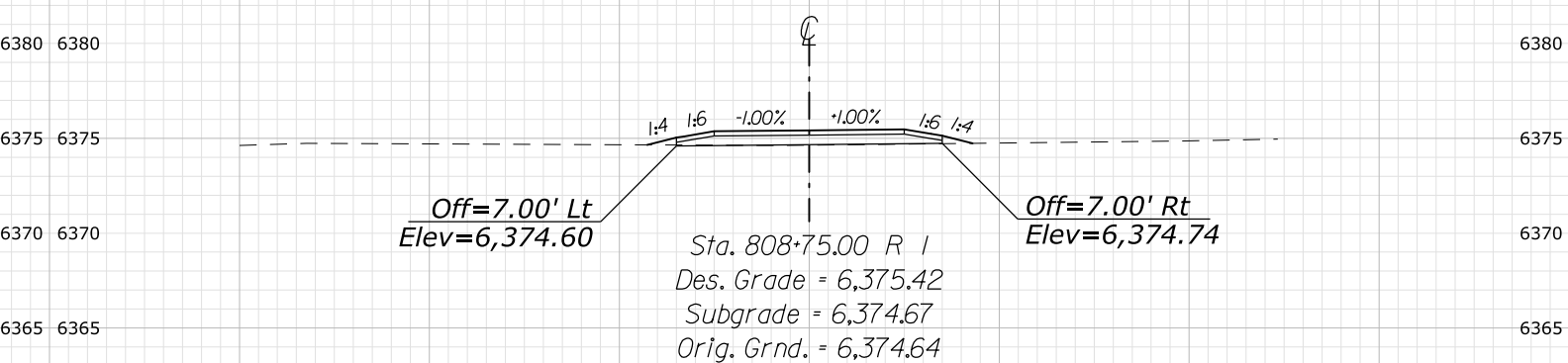
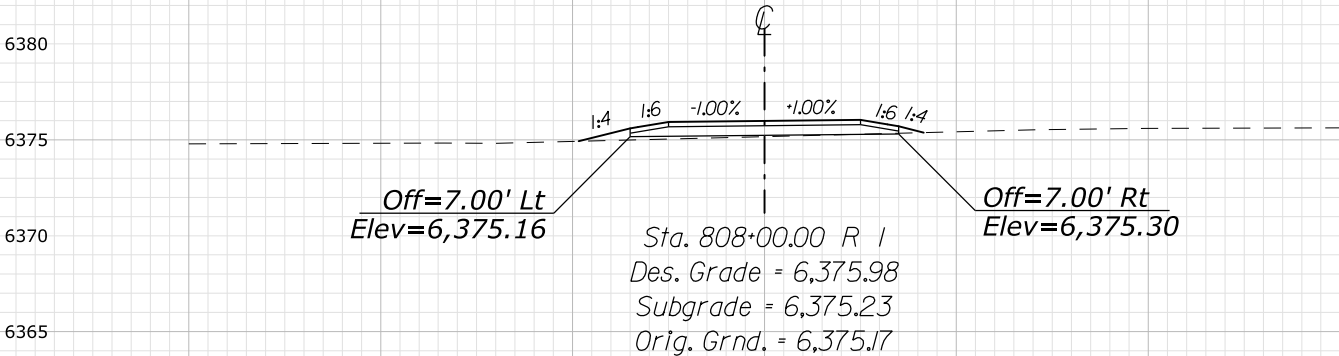


FHWA, Western Federal Lands Highway Division
WY NPS GRTE 700(5)
ALIGNMENT: PATHWAY - 800+60 to 843+23.82

Sheet 6

16 February 2023 3:44 PM

\\usqts0vs01\DENFIL06_Jobs\Transportation\W3X71201_WFL_GRTE\700\FHWA\TO-0001\Roadway\CADD_Sheets\700(5)\XS\grte70005xs_Path05 sheet.dgn

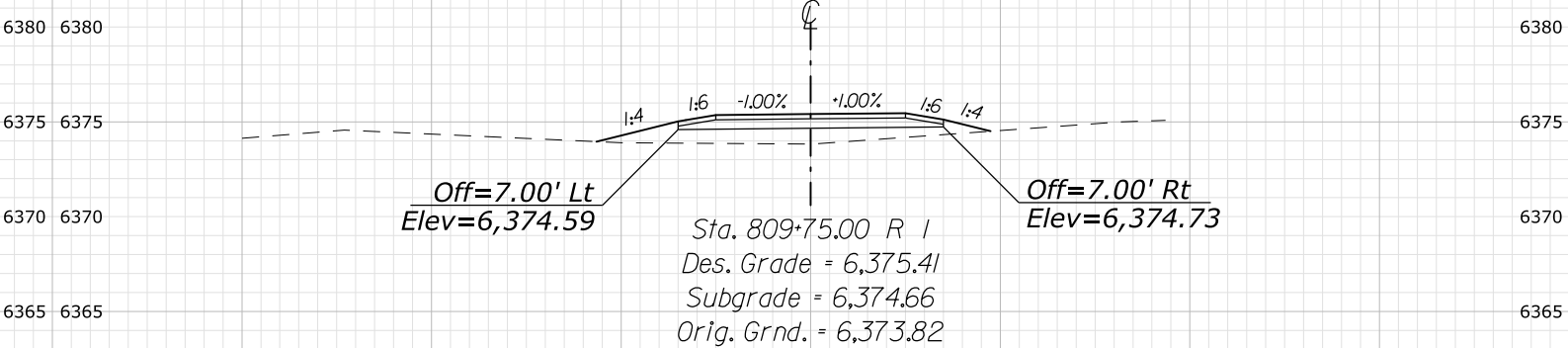
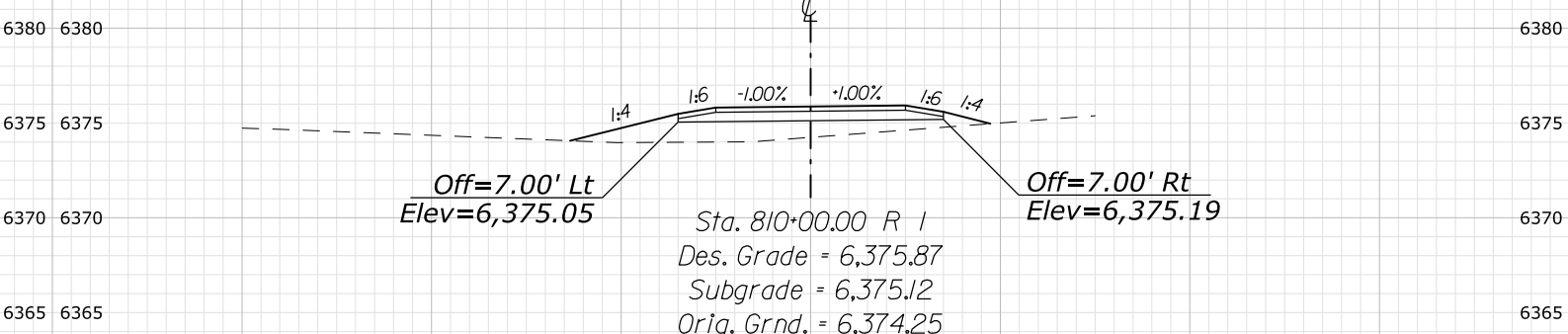
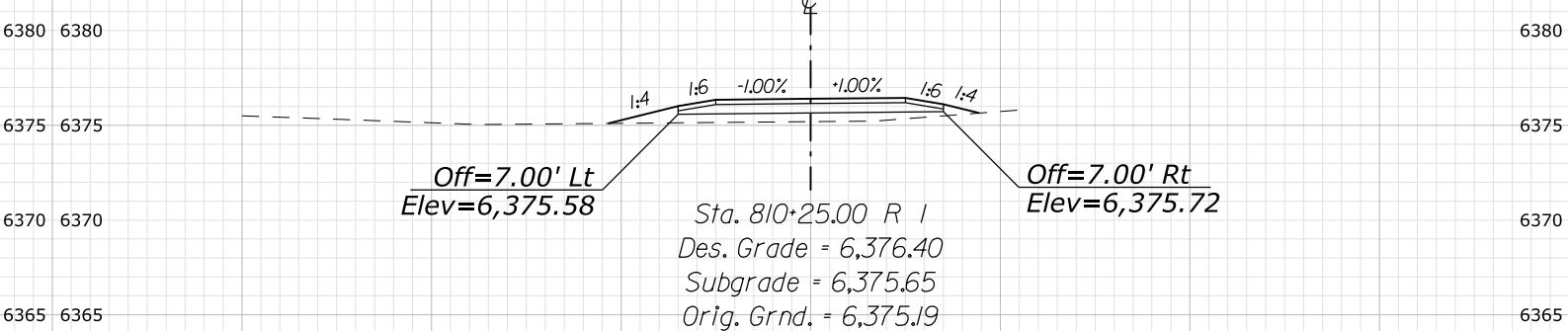
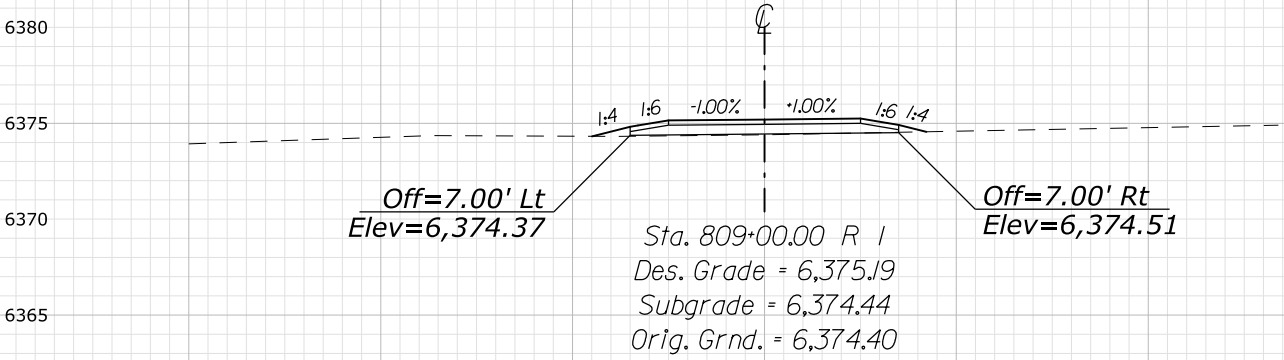
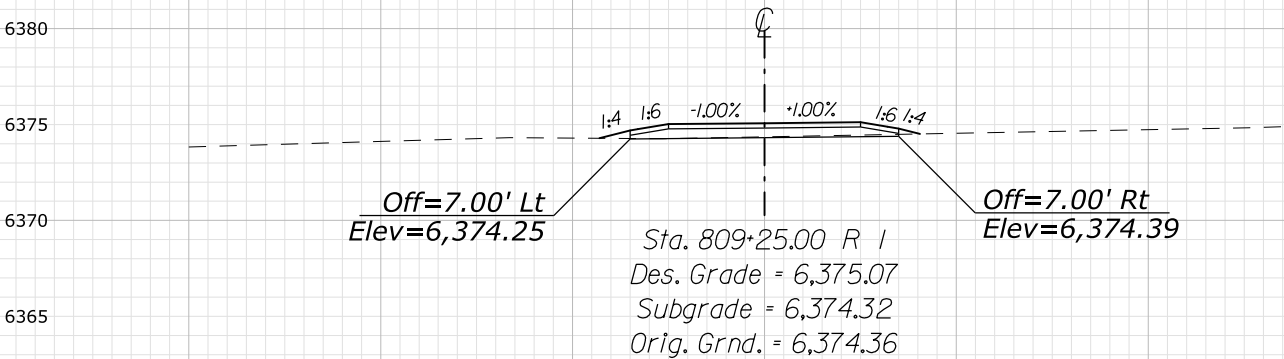
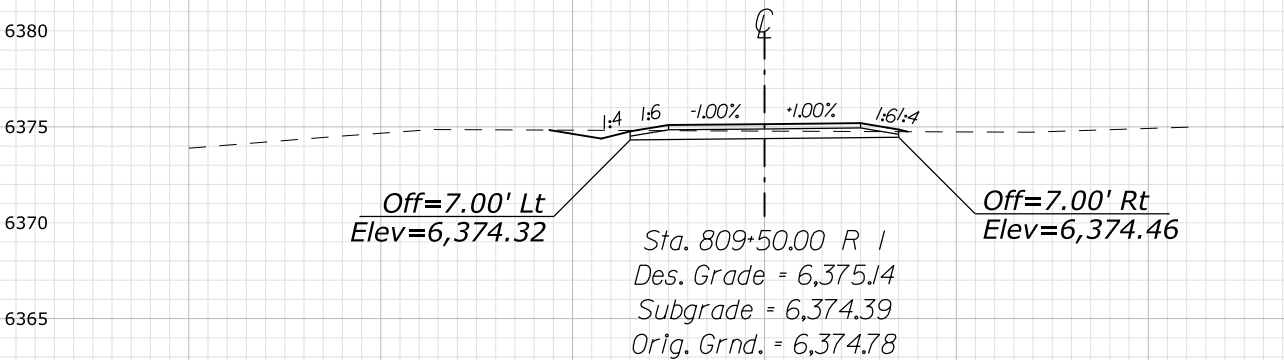


FHWA, Western Federal Lands Highway Division
WY NPS GRTE 700(5)
ALIGNMENT: PATHWAY - 800+60 to 843+23.82

Sheet 7

16 February 2023 3:44 PM

\\usqts0vs01\DENFIL06_Jobs\Transportation\W3X71201_WFL_GRTE\700FHWA\TO-0001\Roadway\CADD_Sheets\700(5)\XS\grte70005xs_Path05 sheet.dgn

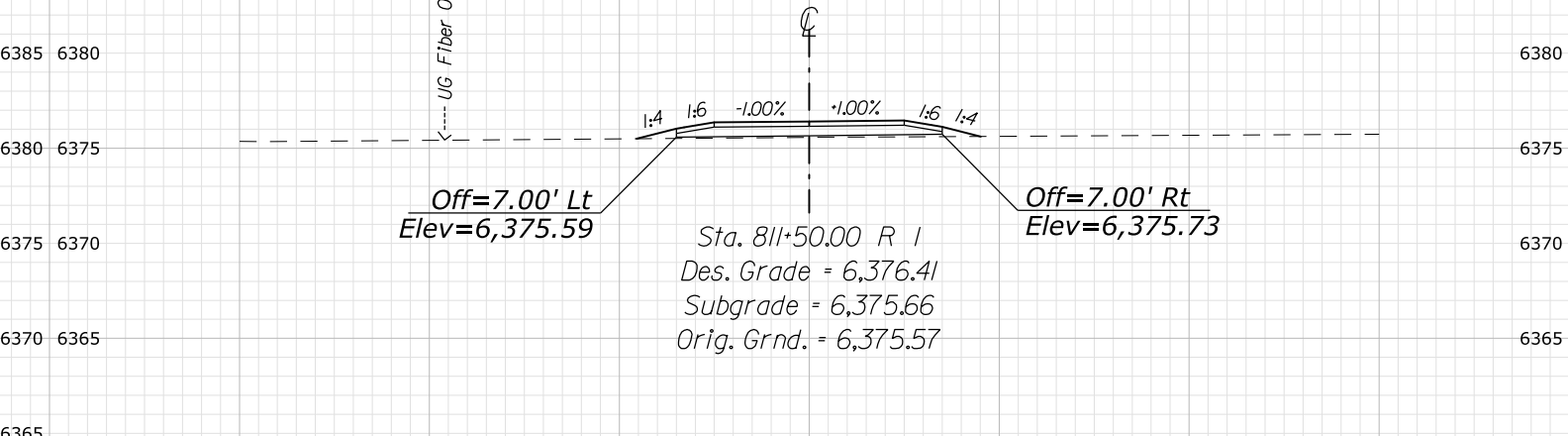
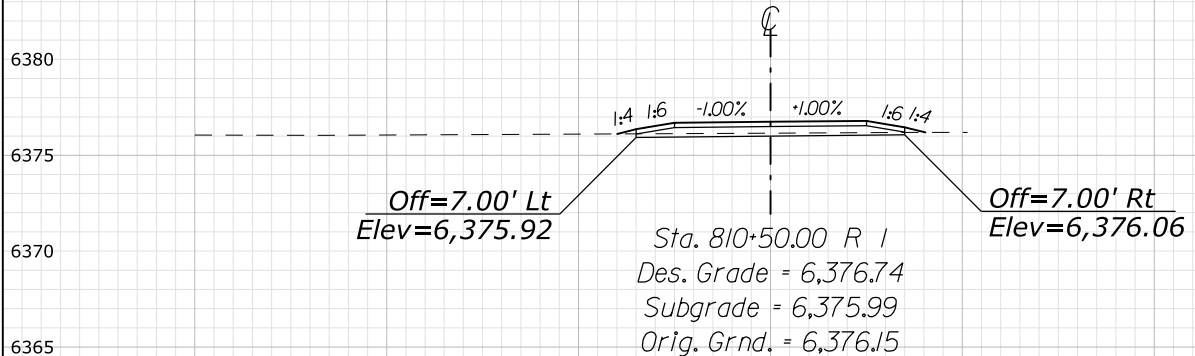
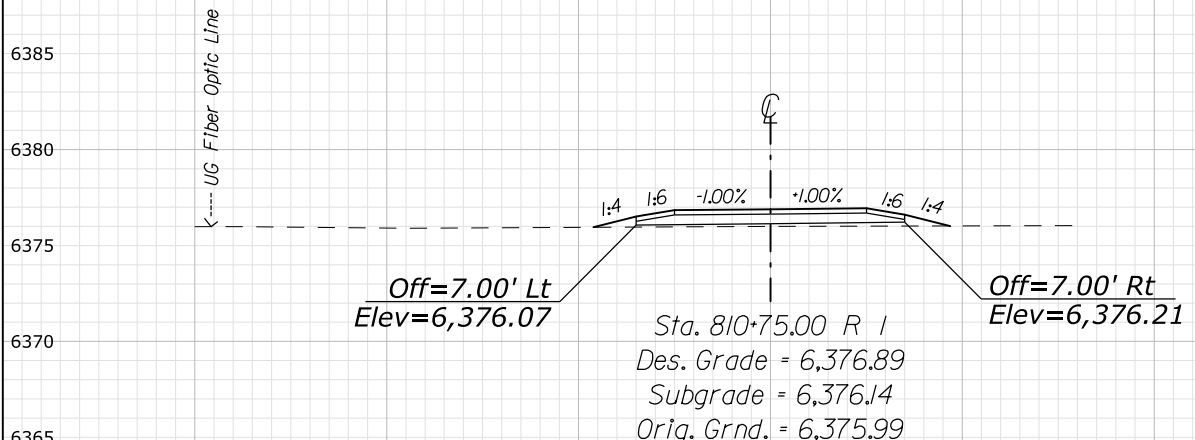
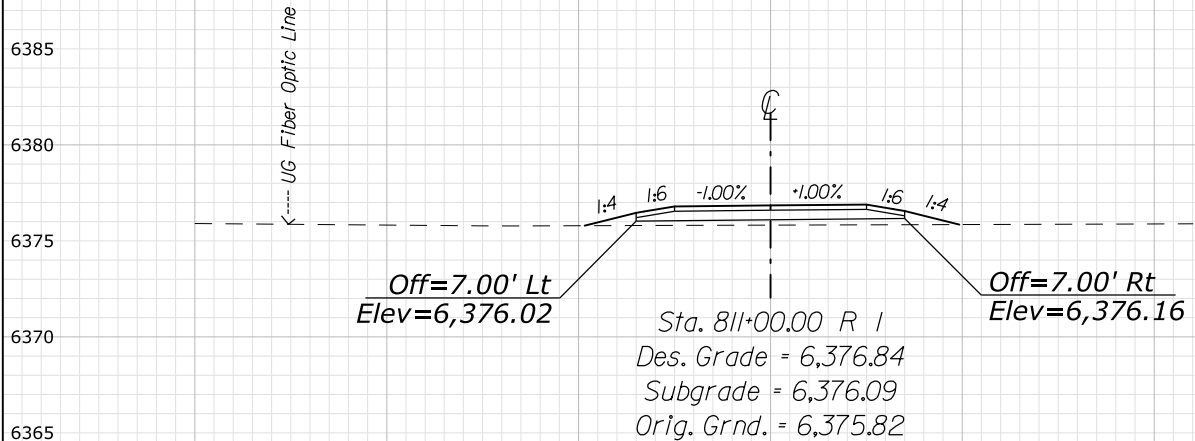


FHWA, Western Federal Lands Highway Division
WY NPS GRTE 700(5)
ALIGNMENT: PATHWAY - 800+60 to 843+23.82

Sheet 8

16 February 2023 3:44 PM

\\usqts0vs01\DENFIL06_Jobs\Transportation\W3X71201_WFL_GRTE\700FHWA\TO-0001\Roadway\CADD_Sheets\700(5)\XS\grte70005xs_Path05 sheet.dgn



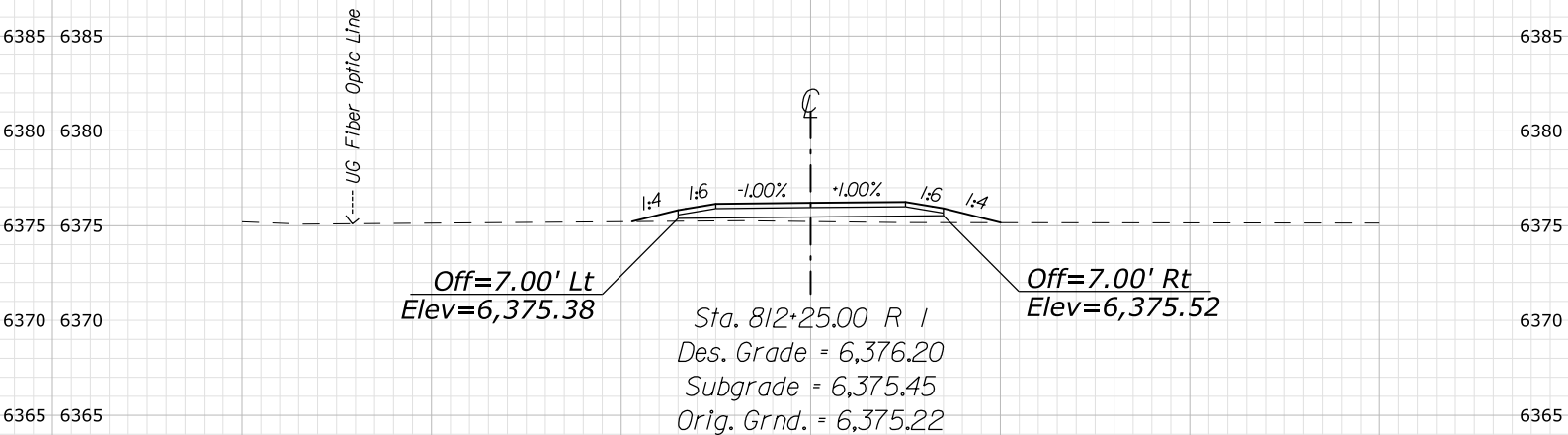
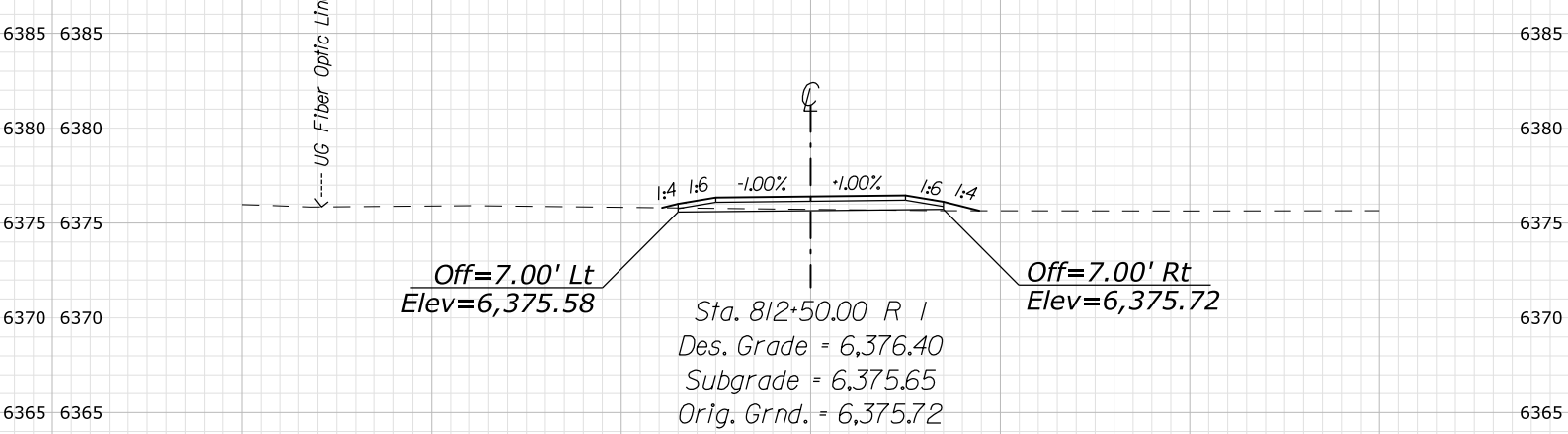
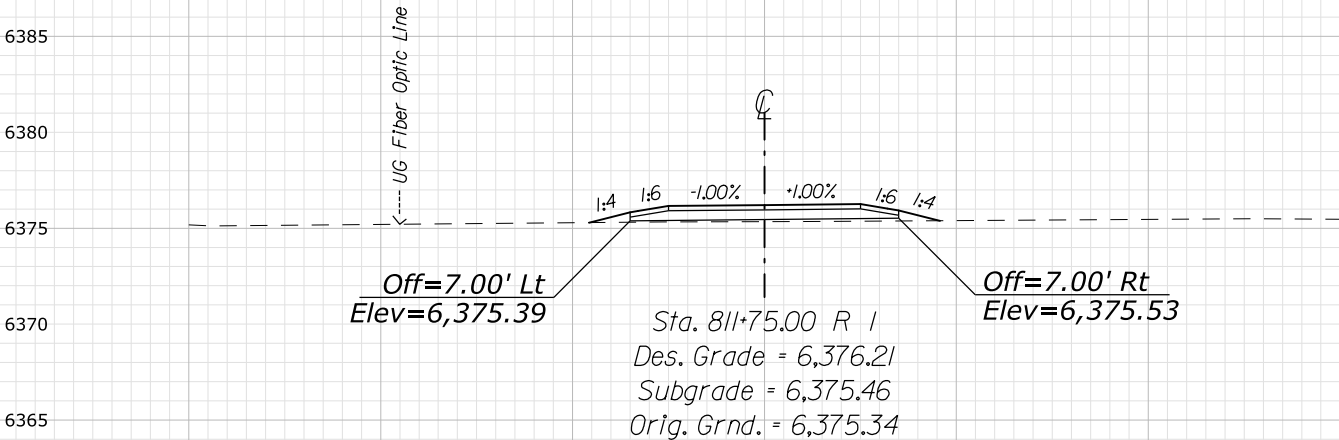
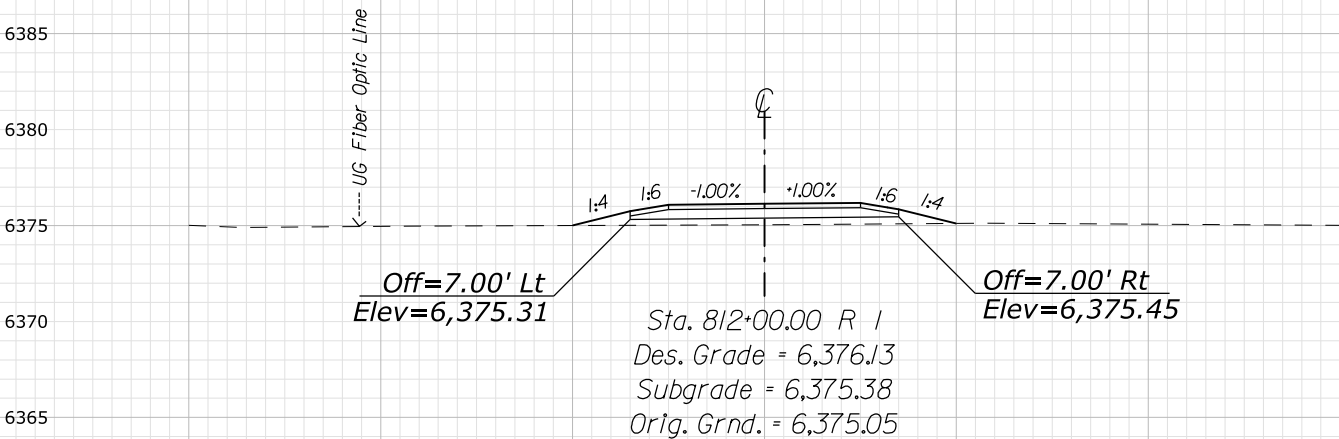
FHWA, Western Federal Lands Highway Division
WY NPS GRTE 700(5)
ALIGNMENT: PATHWAY - 800+60 to 843+23.82

Sheet 9

16 February 2023 3:44 PM

\\usqts0vs01\DENFIL06_Jobs\Transportation\W3X71201_WFL_GRTE\700FHWA\TO-0001\Roadway\CADD_Sheets\700(5)\XS\grte70005xs_Path05 sheet.dgn

30 20 10 0 10 20 30 30 20 10 0 10 20 30



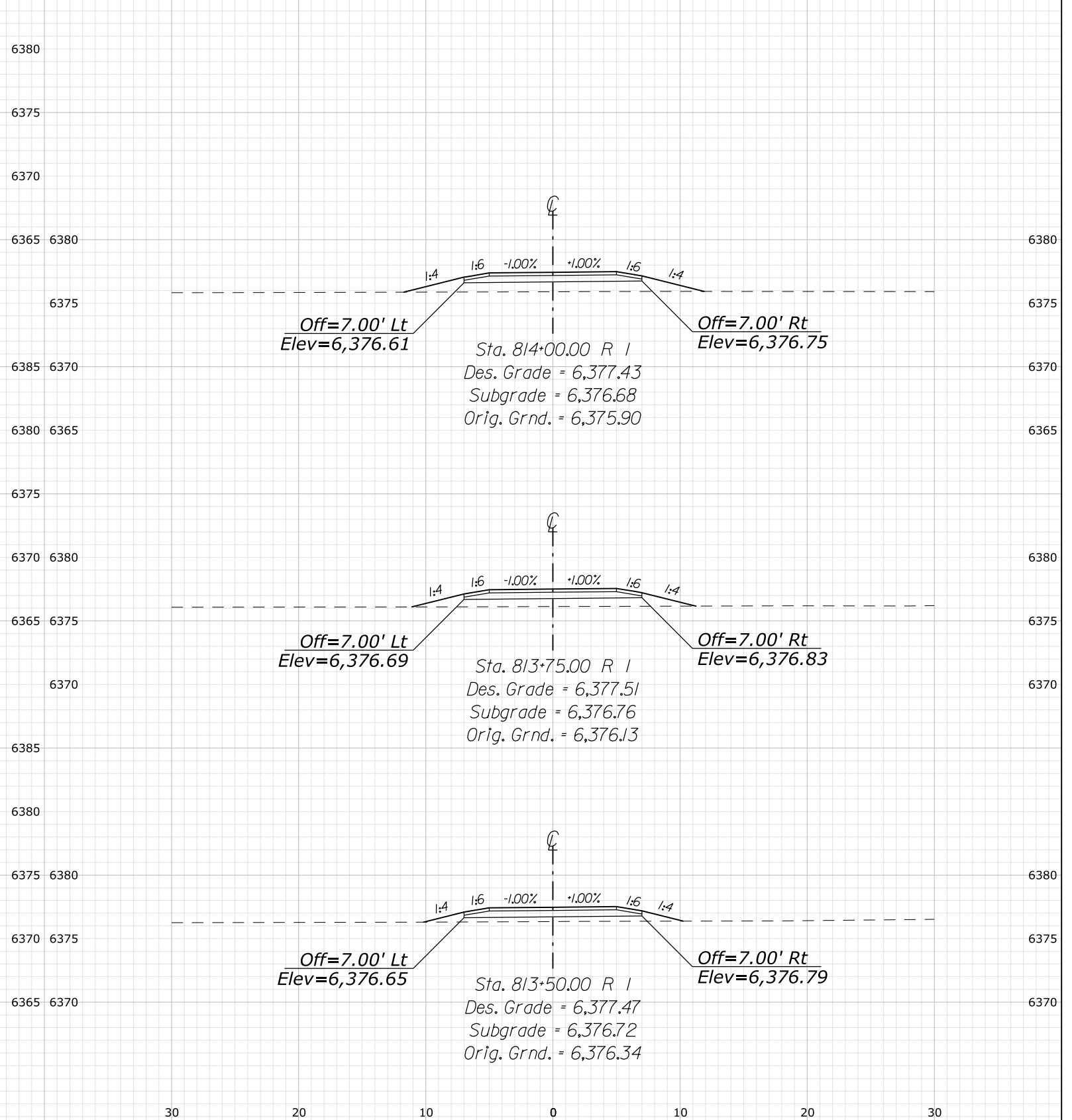
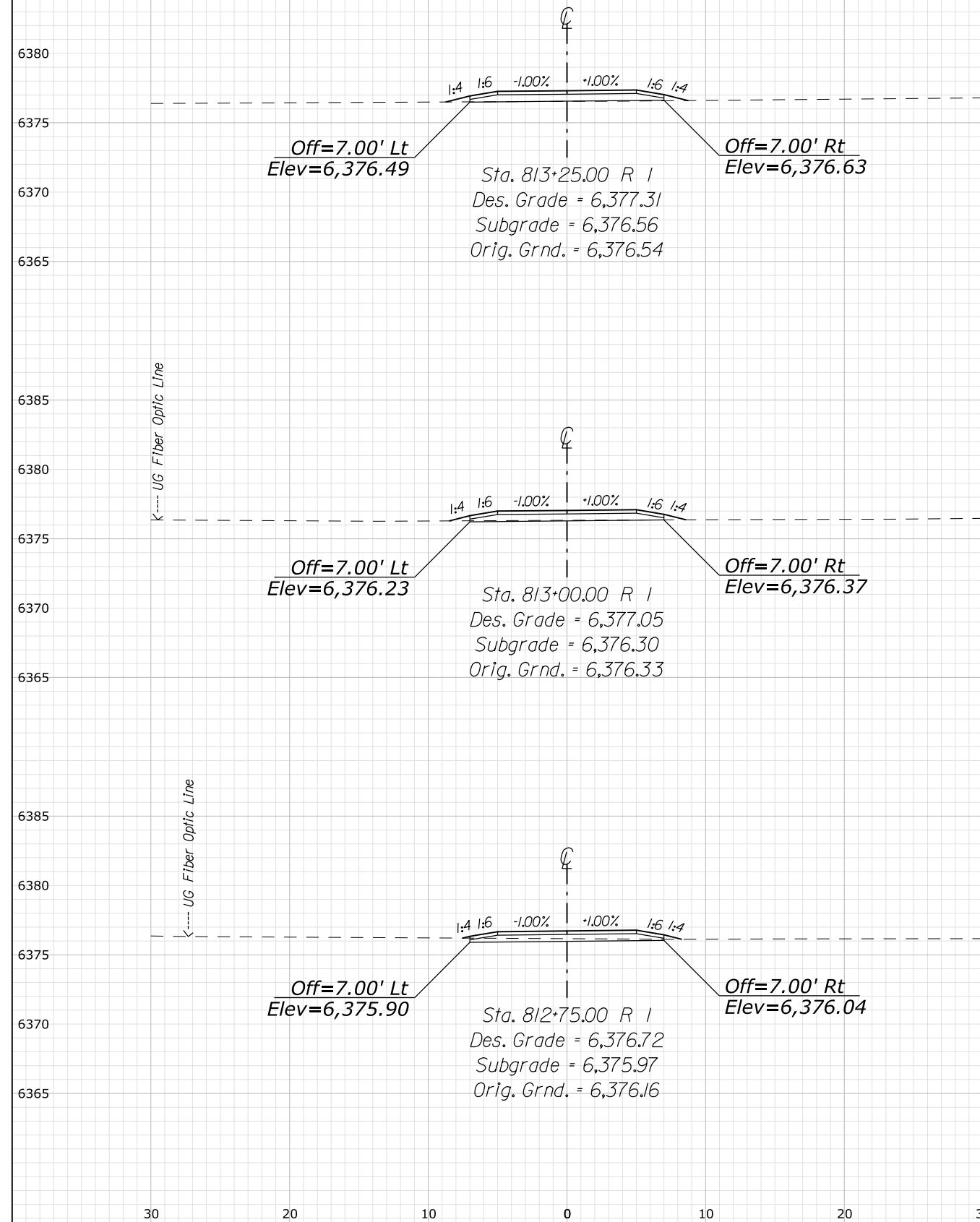
30 20 10 0 10 20 30 30 20 10 0 10 20 30

FHWA, Western Federal Lands Highway Division
WY NPS GRTE 700(5)
ALIGNMENT: PATHWAY - 800+60 to 843+23.82

Sheet 10

16 February 2023 3:44 PM

\\fs01s0vs01\DENFIL06_Jobs\Transportation\W3X71201_WFL_GRTE\700FHWA\TO-0001\Roadway\CADD_Sheets\700(5)\XS\grte70005xs_Path05 sheet.dgn

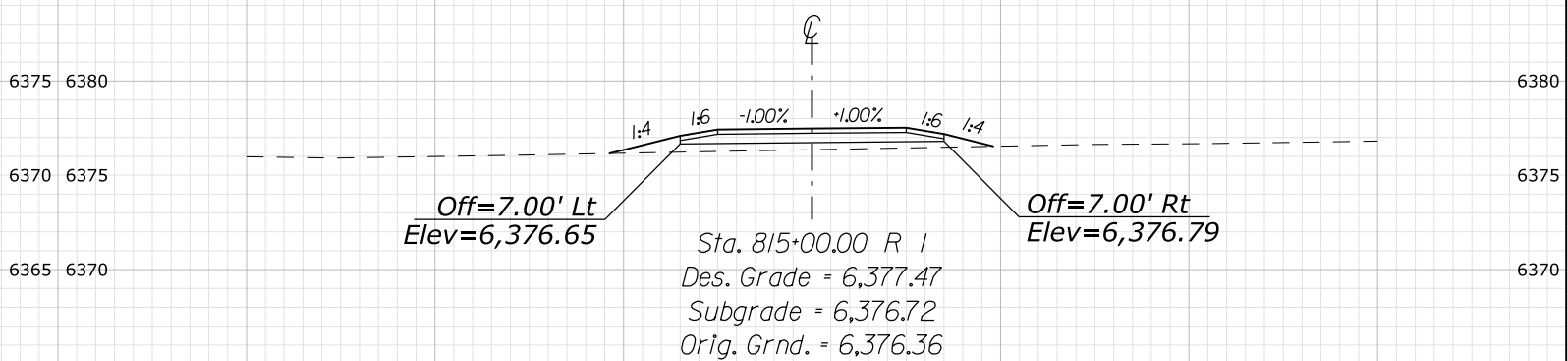
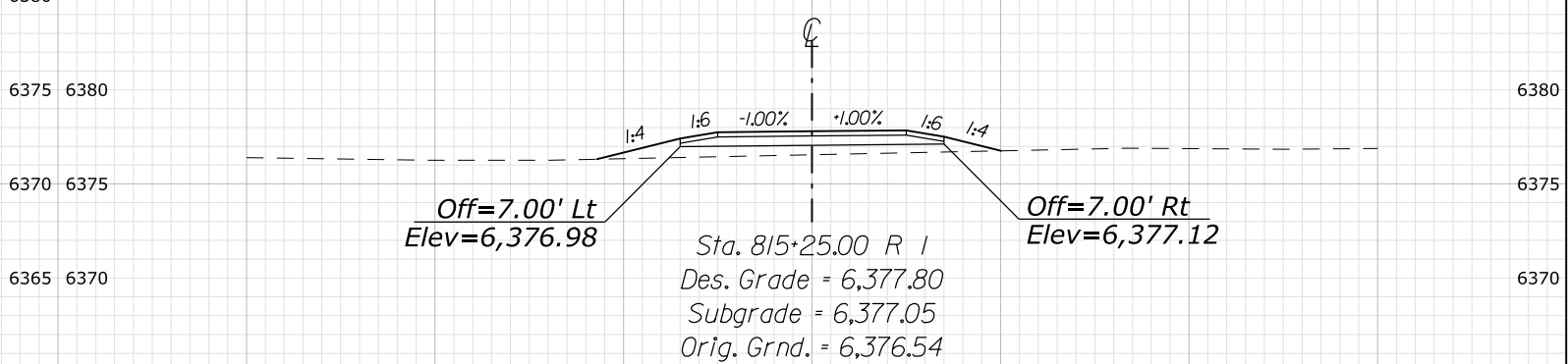
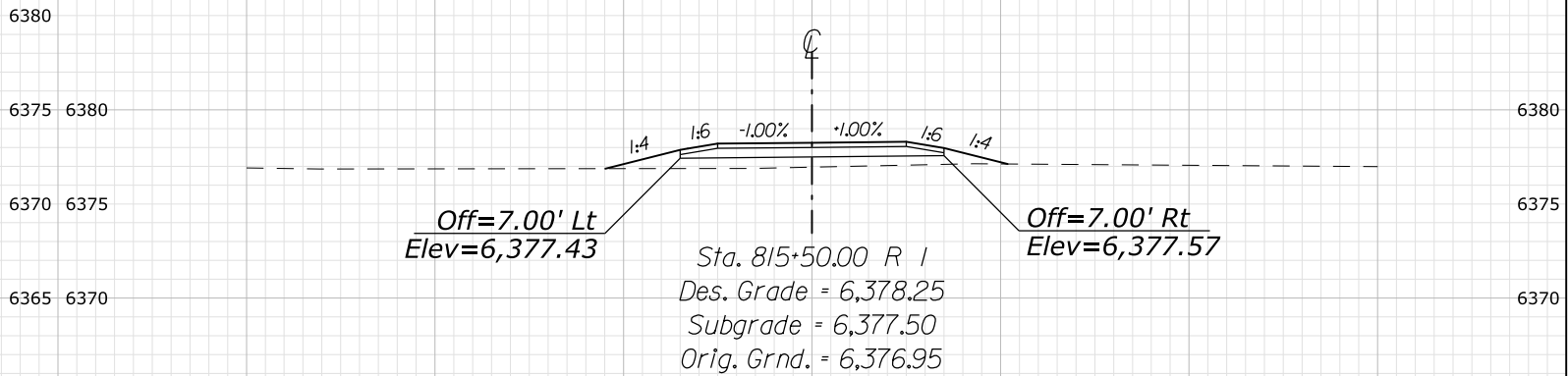
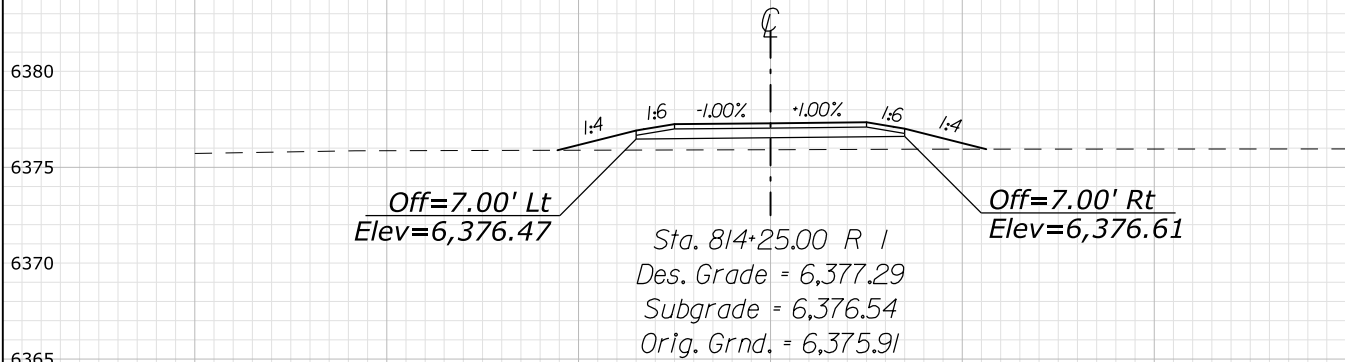
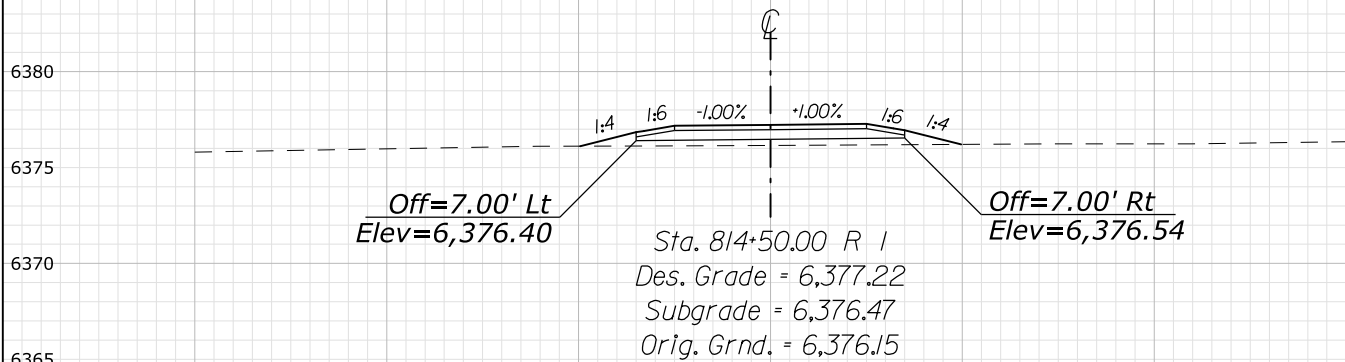
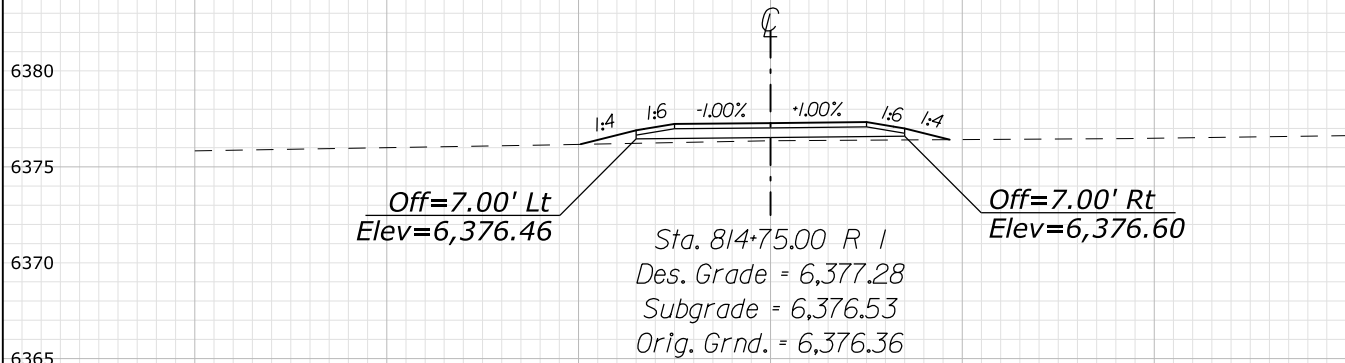


FHWA, Western Federal Lands Highway Division
WY NPS GRTE 700(5)
ALIGNMENT: PATHWAY - 800+60 to 843+23.82

Sheet 11

16 February 2023 3:44 PM

\\\\sqrts0vs01\\DENFIL06_Jobs_Transportation\\W3X71201_WFL_GRTE\\700FHWA\\TO-0001\\Roadway\\CADD_Sheets\\700(5)\\XS\\grte70005xs_Path05 sheet.dgn



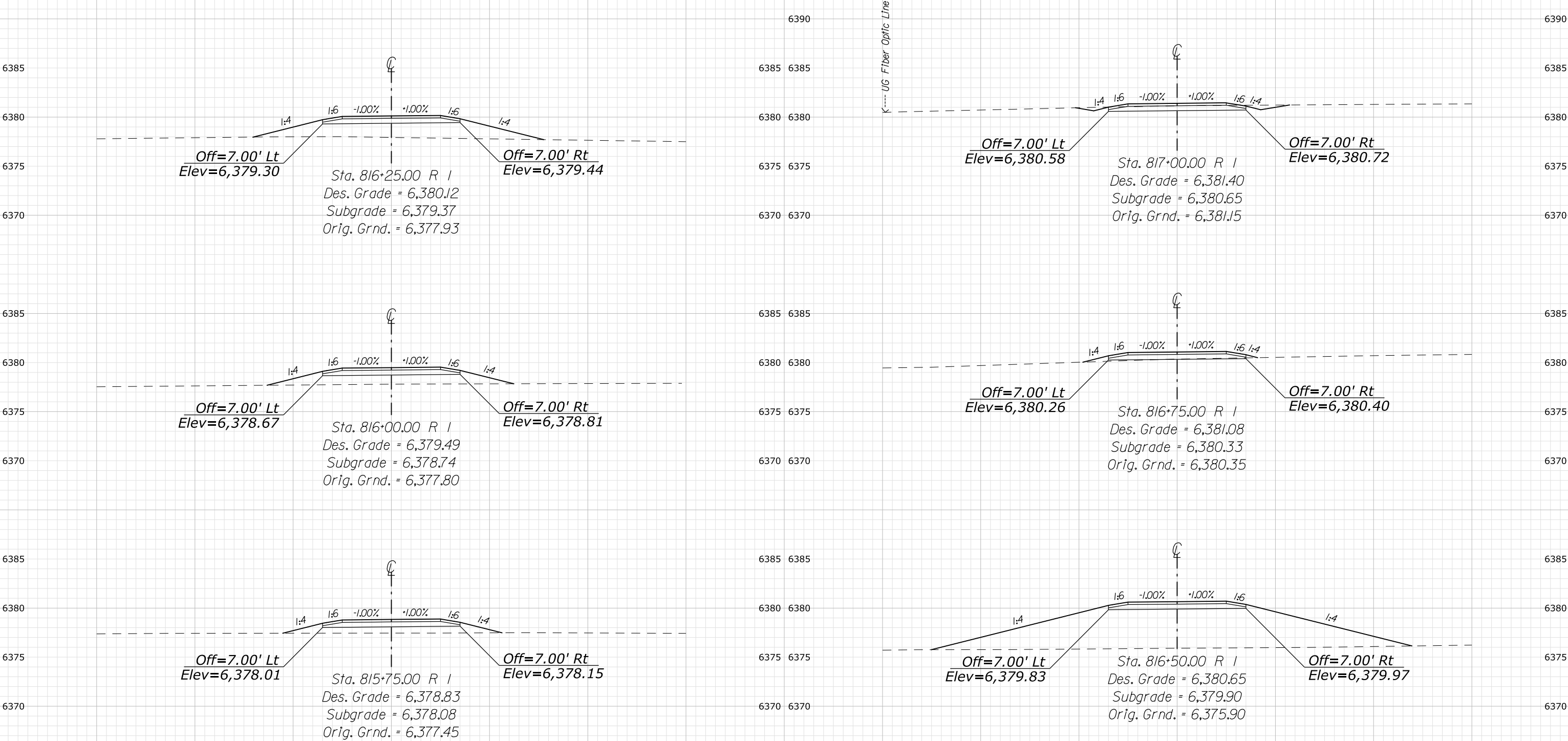
FHWA, Western Federal Lands Highway Division
WY NPS GRTE 700(5)
ALIGNMENT: PATHWAY - 800+60 to 843+23.82

Sheet 12

16 February 2023 3:44 PM

\\fs0vs01\DENFIL06_Jobs_Transportation\W3X71201_WFL_GRTE\700FHWA\TO-0001\Roadway\CADD_Sheets\700(5)\XS\grte70005xs_Path05 sheet.dgn

30 20 10 0 10 20 30 30 20 10 0 10 20 30



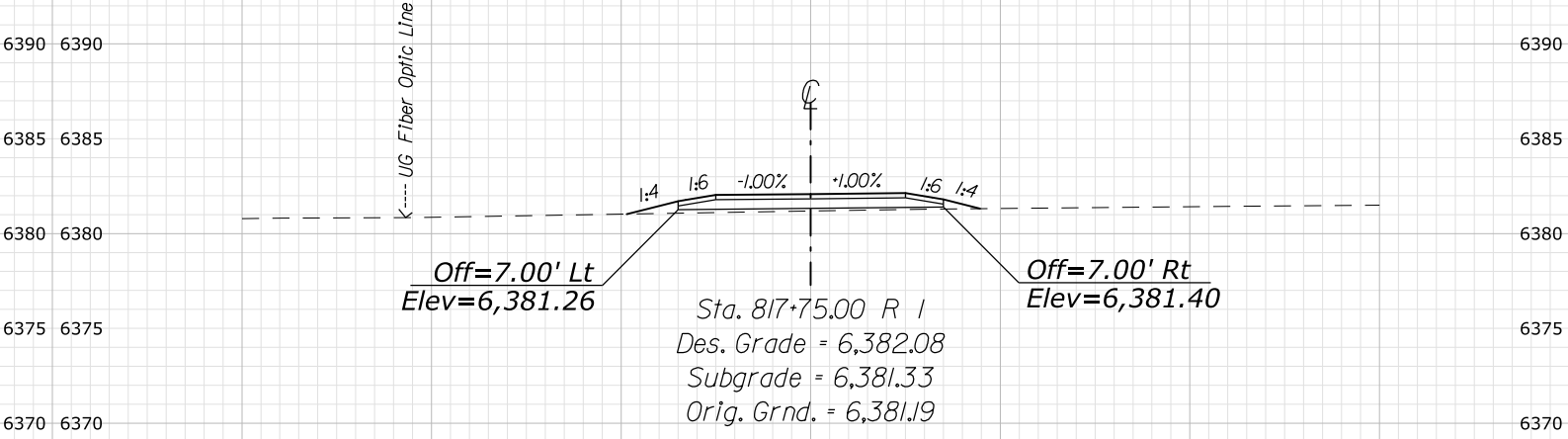
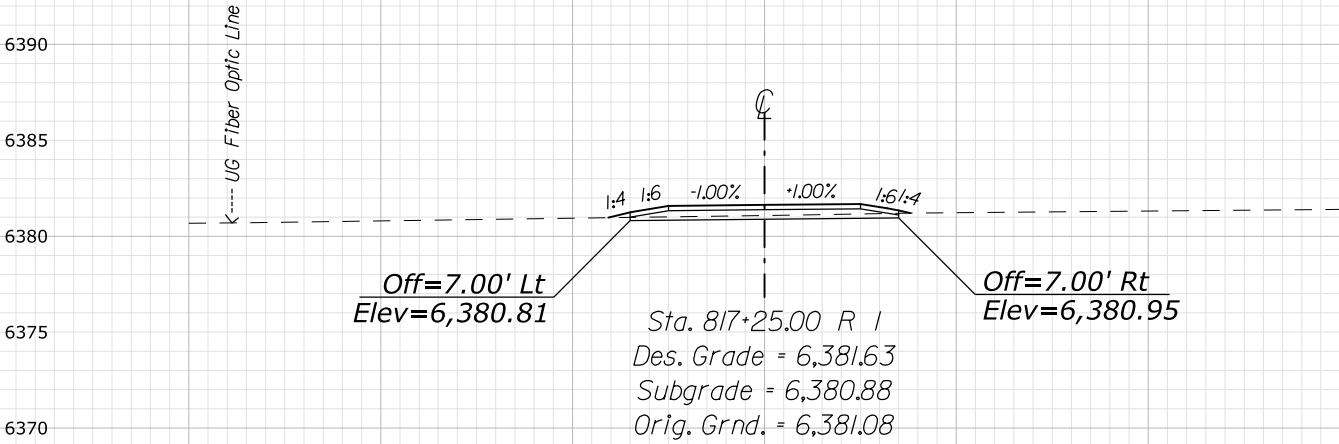
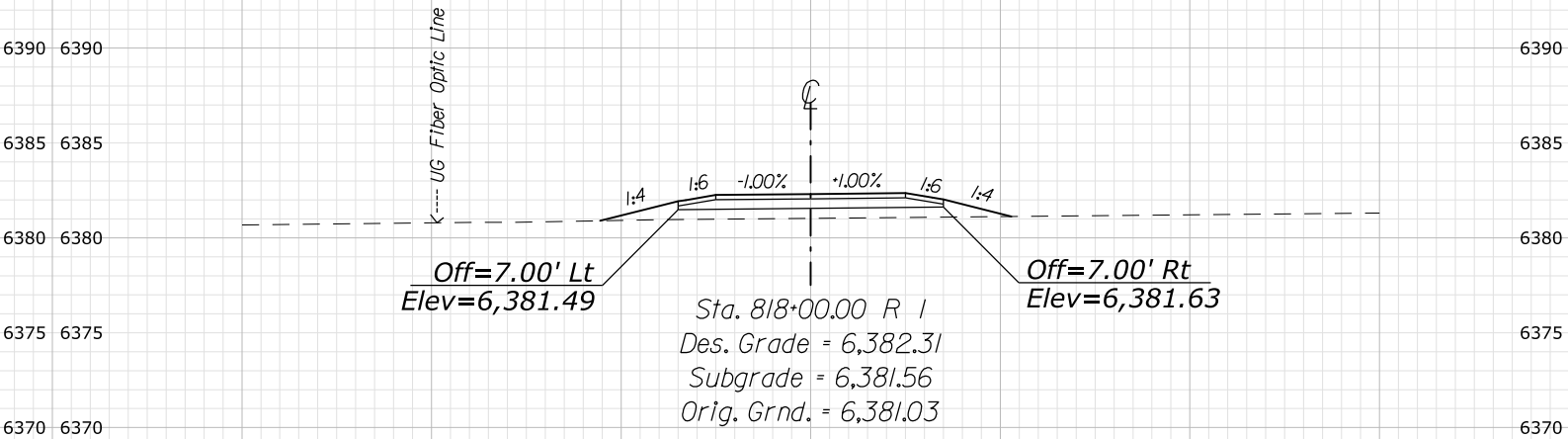
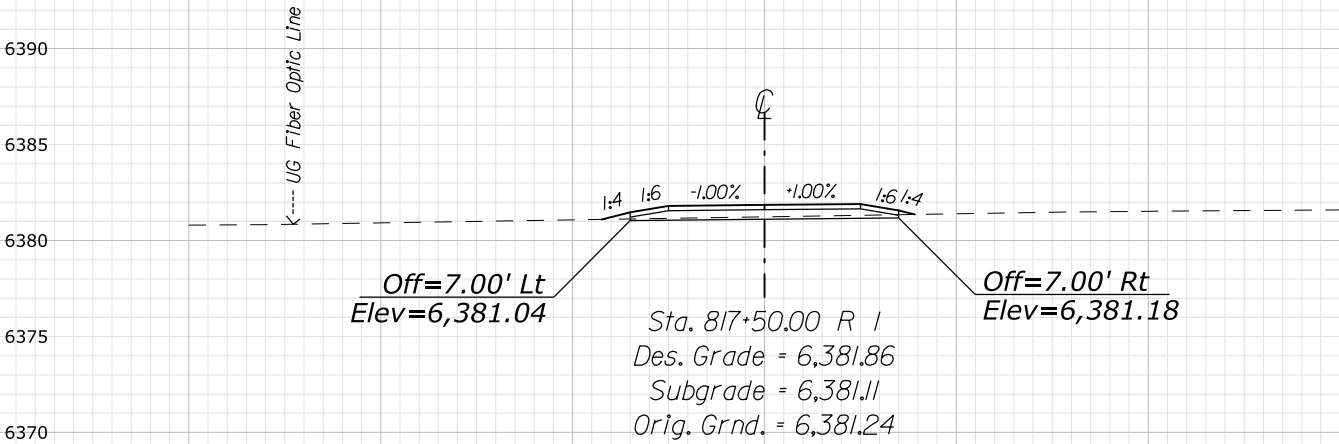
FHWA, Western Federal Lands Highway Division
WY NPS GRTE 700(5)
ALIGNMENT: PATHWAY - 800+60 to 843+23.82

Sheet 13

16 February 2023 3:44 PM

\\ssqls0vs01\DENFIL06_Jobs\Transportation\W3X71201_WFL_GRTE\700FHWA\TO-0001\Roadway\CADD_Sheets\700(5)\XS\grte70005xs_Path05 sheet.dgn

30 20 10 0 10 20 30 30 20 10 0 10 20 30



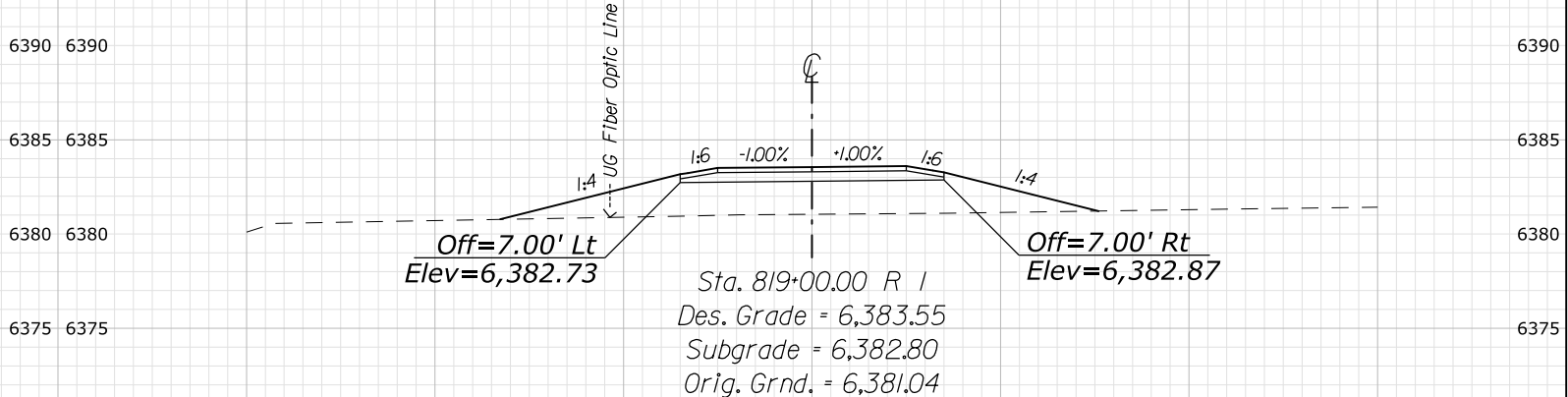
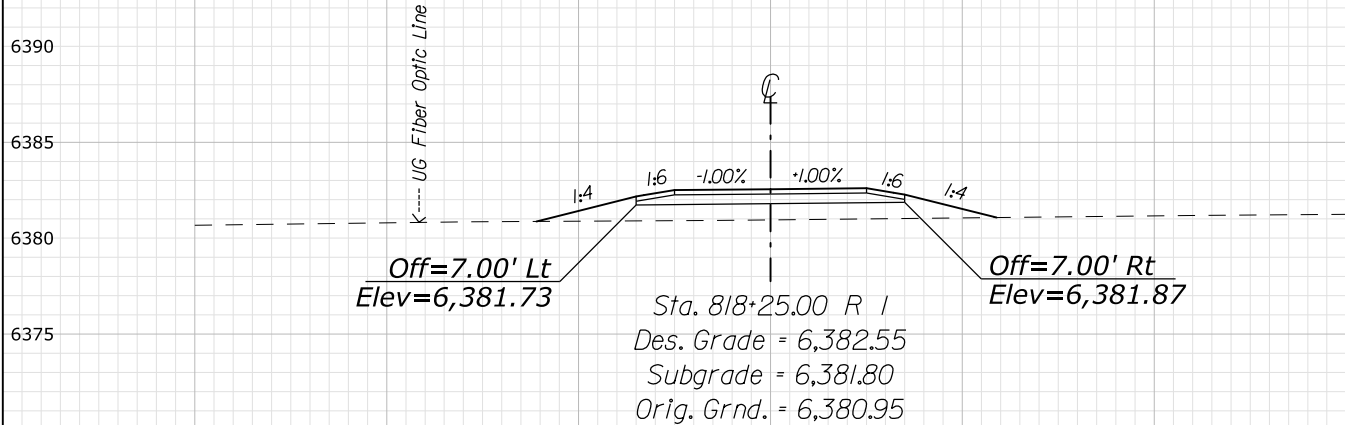
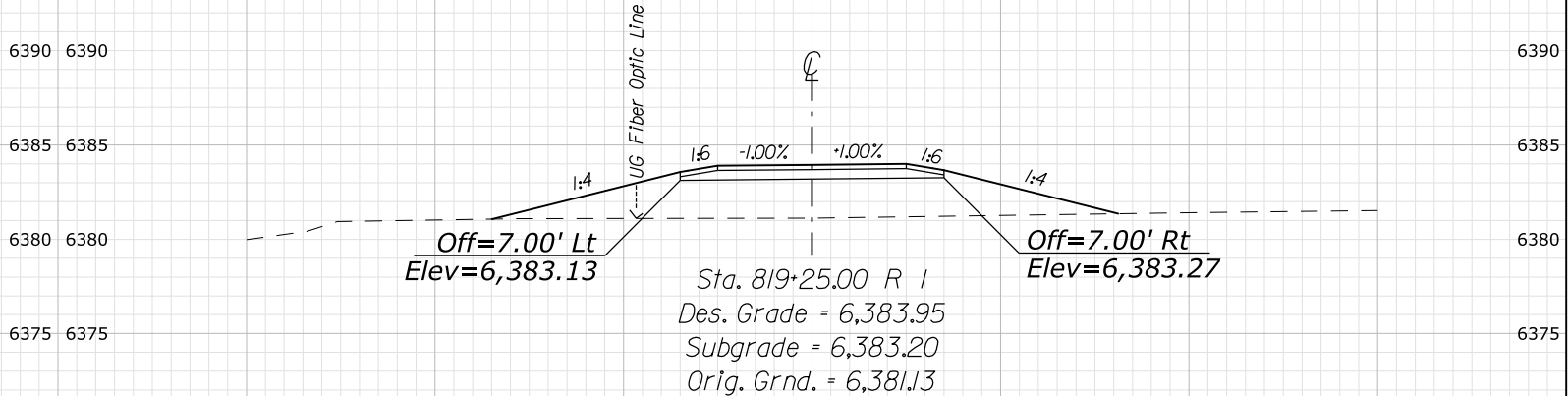
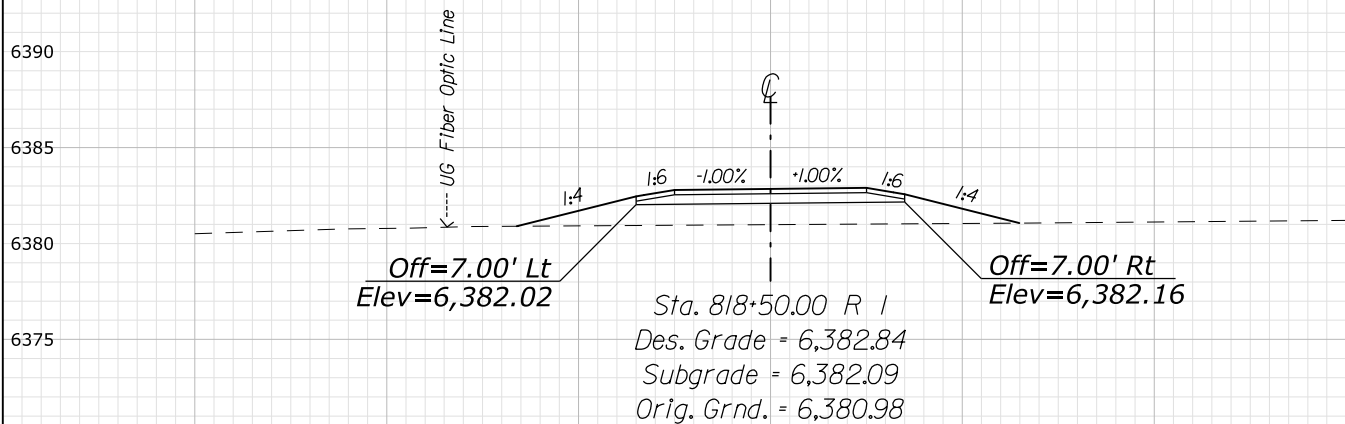
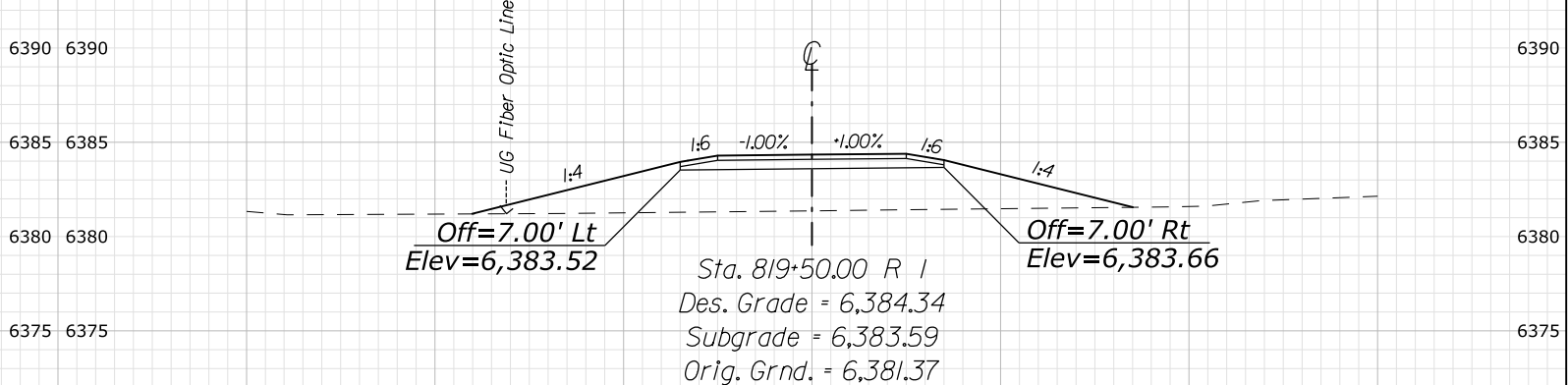
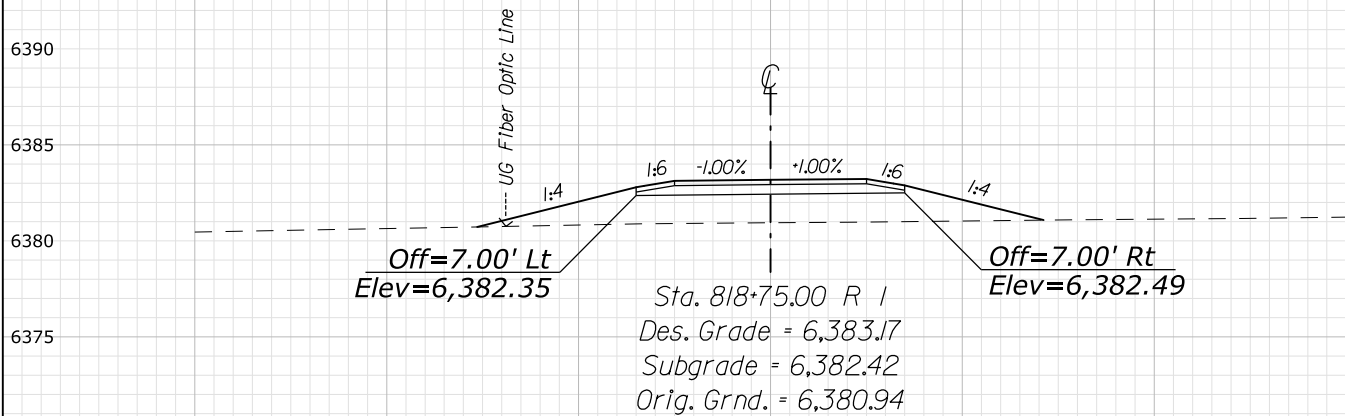
30 20 10 0 10 20 30 30 20 10 0 10 20 30

FHWA, Western Federal Lands Highway Division
WY NPS GRTE 700(5)
ALIGNMENT: PATHWAY - 800+60 to 843+23.82

Sheet 14

16 February 2023 3:44 PM

\\fsqts0vs01\DENFIL06_Jobs\Transportation\W3X71201_WFL_GRTE\700FHWA\TO-0001\Roadway\CADD_Sheets\700(5)\XS\grte70005xs_Path05 sheet.dgn



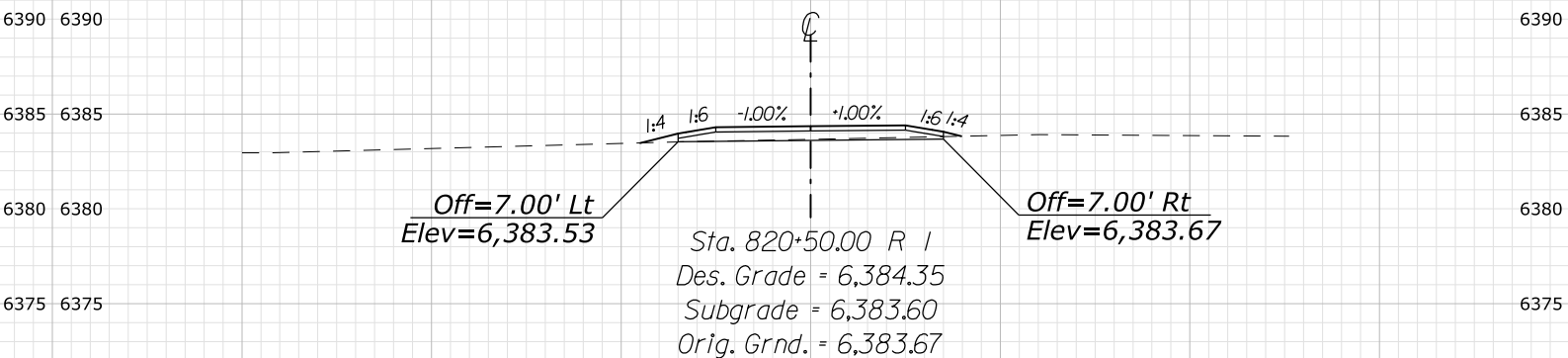
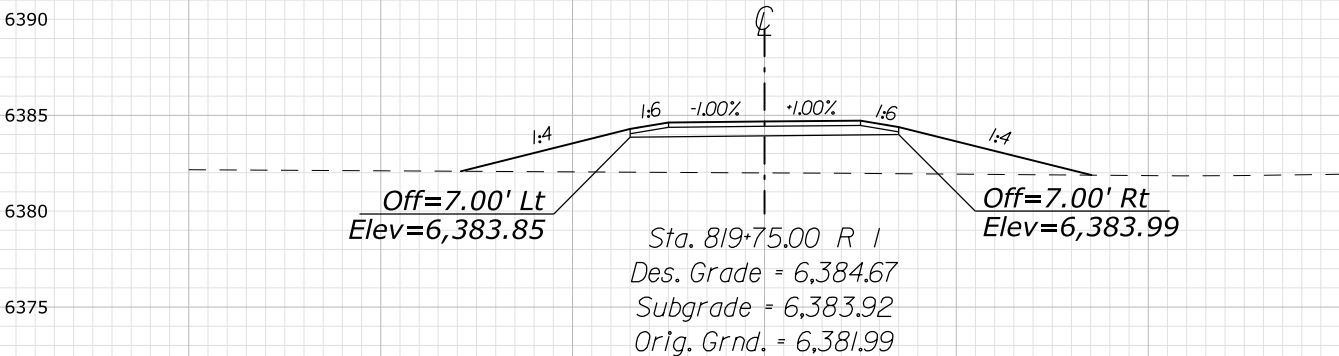
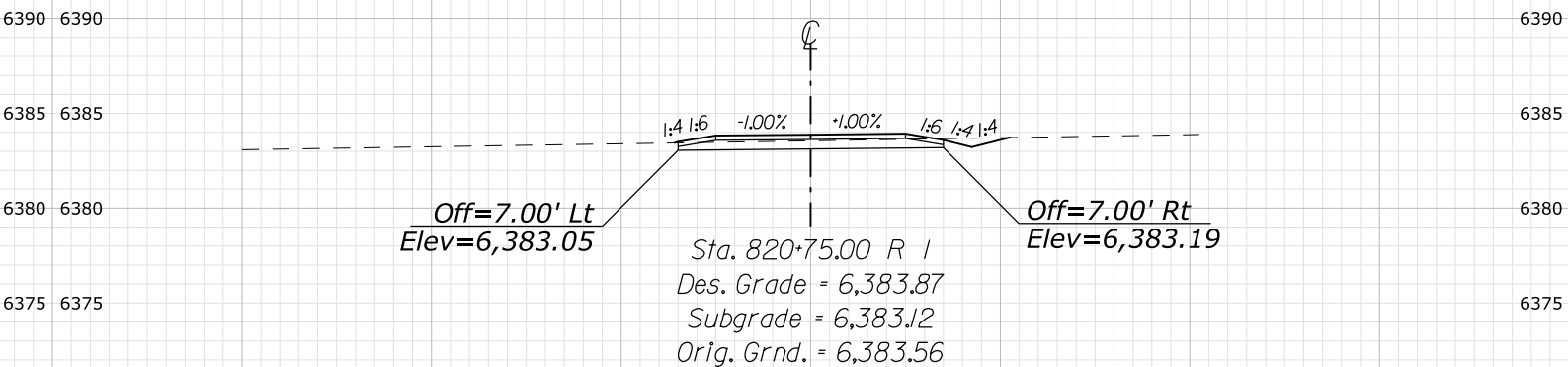
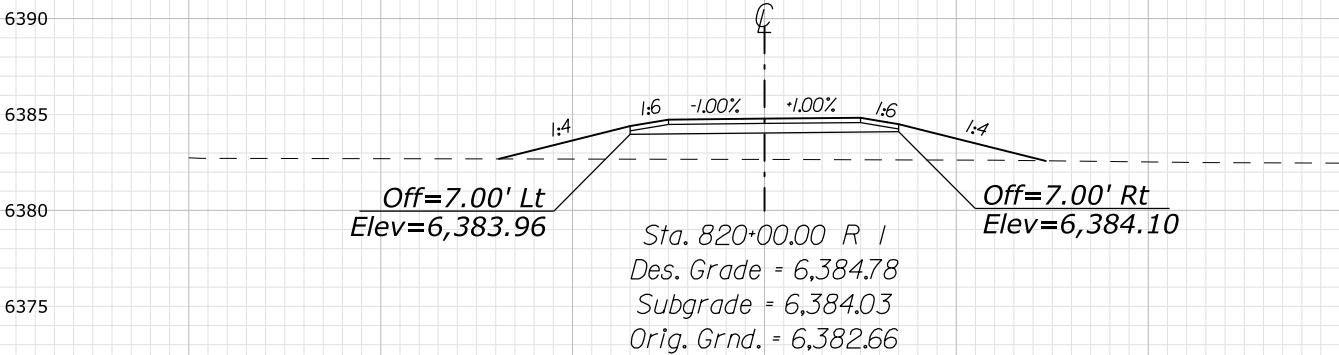
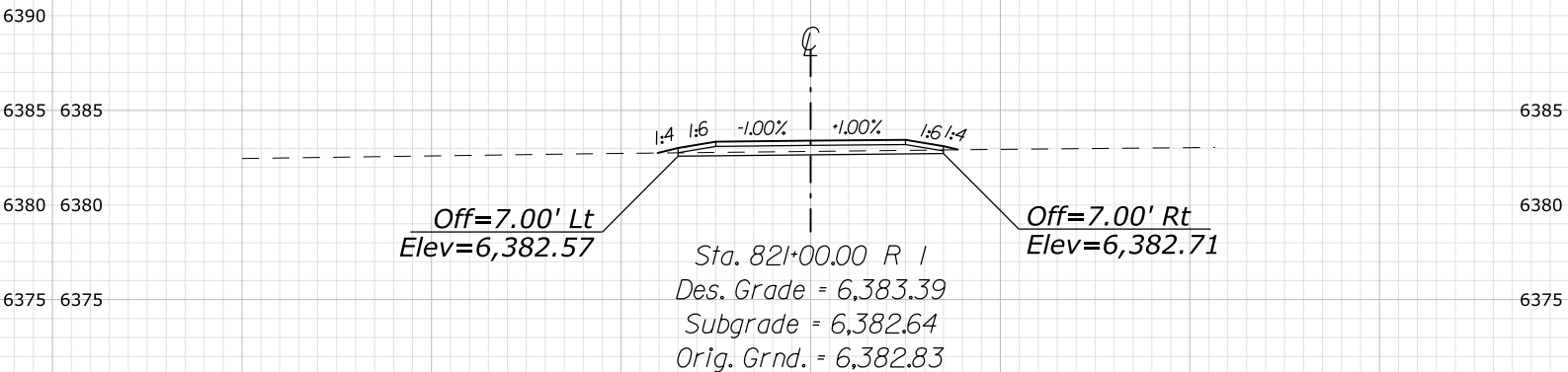
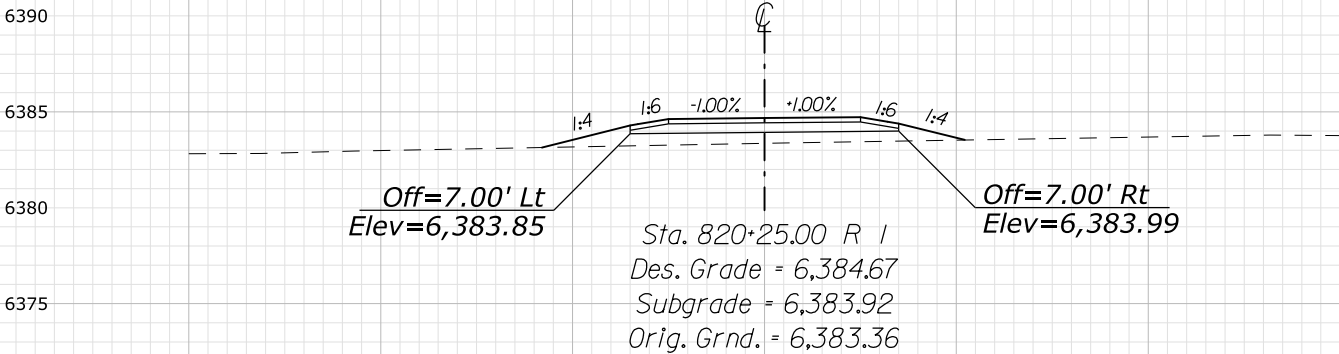
FHWA, Western Federal Lands Highway Division
WY NPS GRTE 700(5)
ALIGNMENT: PATHWAY - 800+60 to 843+23.82

Sheet 15

16 February 2023 3:44 PM

\\\\sqts0vs01\\DENFIL06_Jobs_Transportation\\W3X71201_WFL_GRTE\\700FHWA\\TO-0001\\Roadway\\CADD_Sheets\\700(5)\\XS\\grte70005xs_Path05 sheet.dgn

30 20 10 0 10 20 30 30 20 10 0 10 20 30



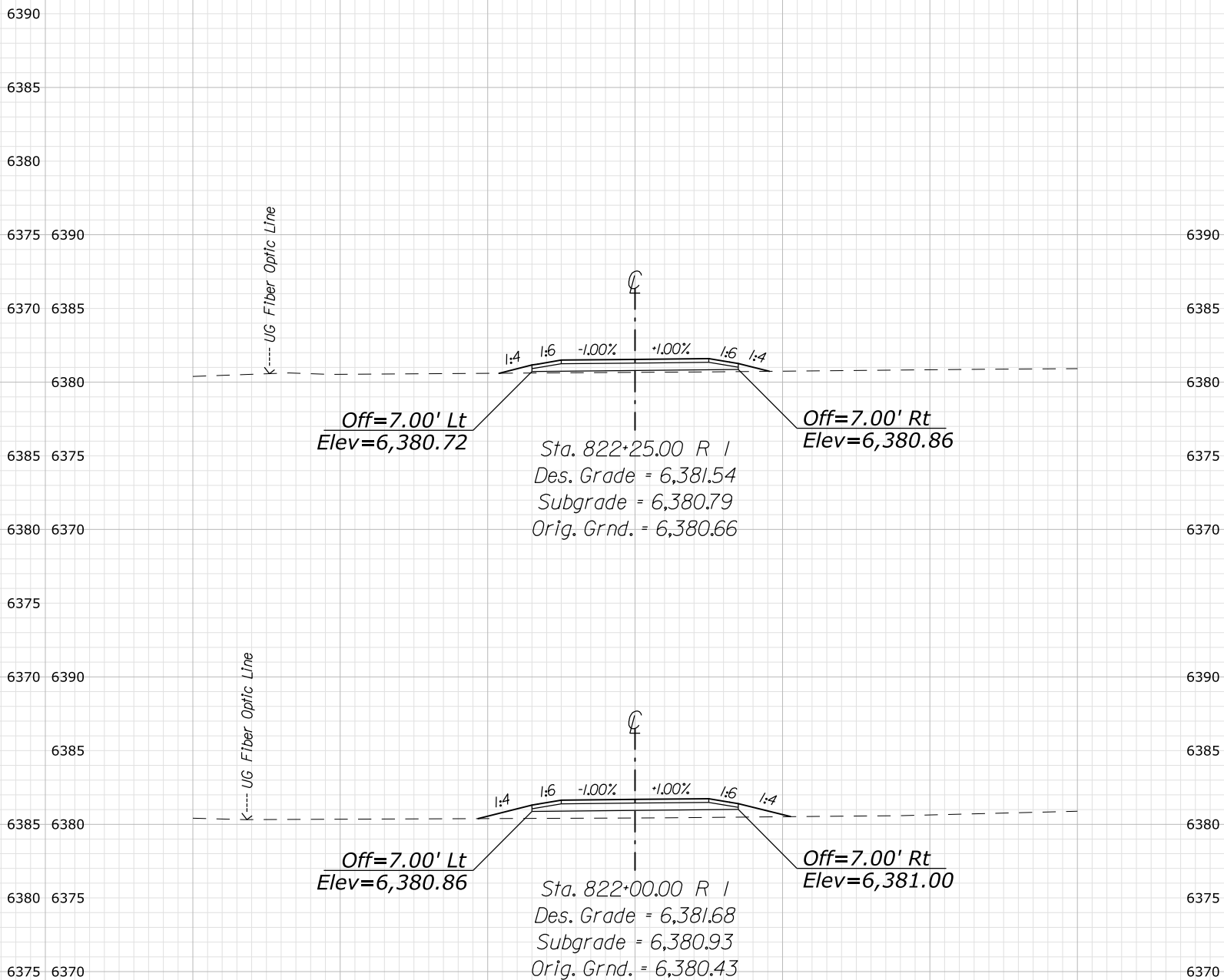
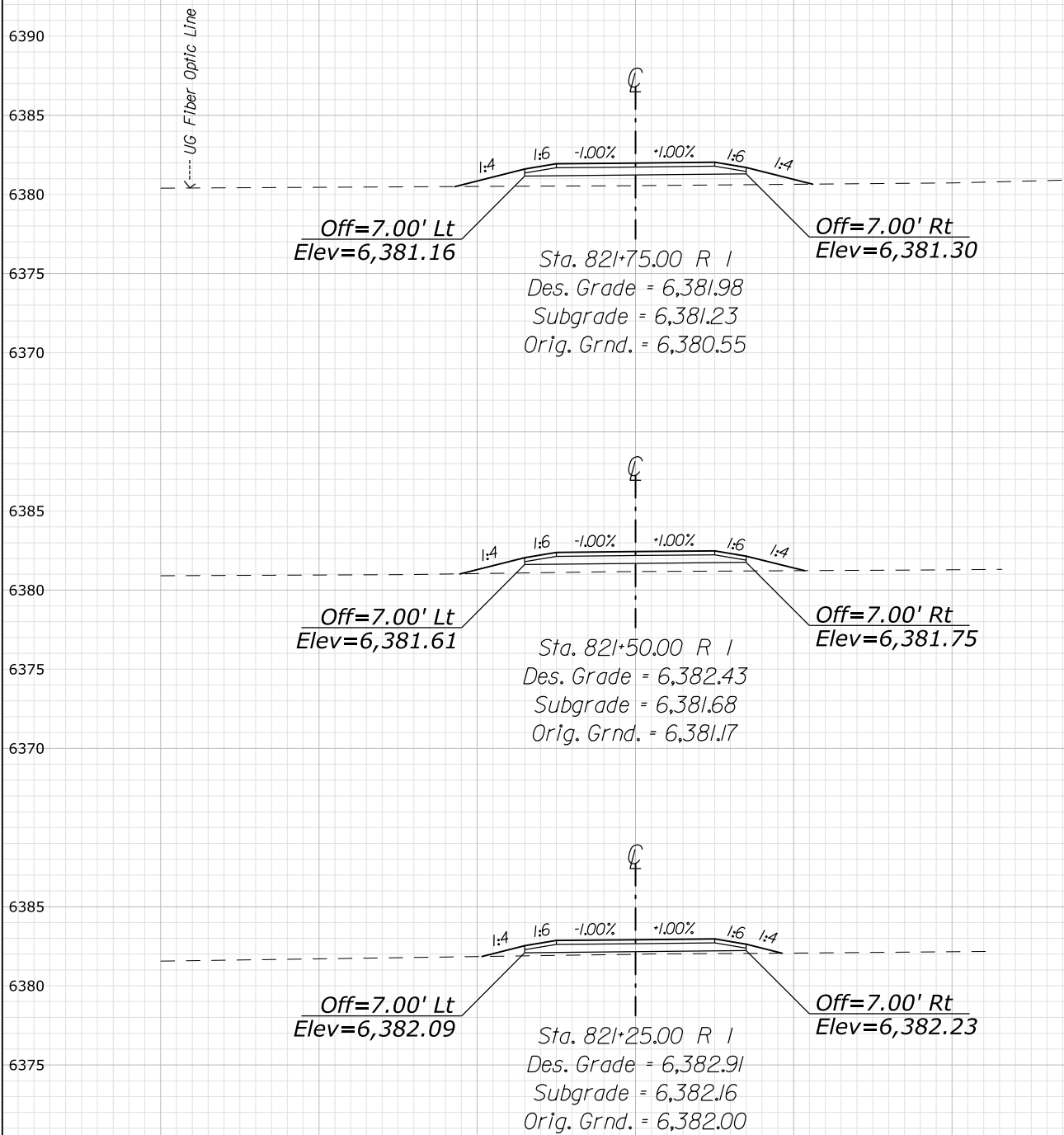
30 20 10 0 10 20 30 30 20 10 0 10 20 30

FHWA, Western Federal Lands Highway Division
WY NPS GRTE 700(5)
ALIGNMENT: PATHWAY - 800+60 to 843+23.82

Sheet 16

16 February 2023 3:44 PM

\\\\s0vs01\\DENFIL06_Jobs_Transportation\\W3X71201_WFL_GRTE\\700FHWA\\TO-0001\\Roadway\\CADD_Sheets\\700(5)\\XS\\grte70005xs_Path05 sheet.dgn



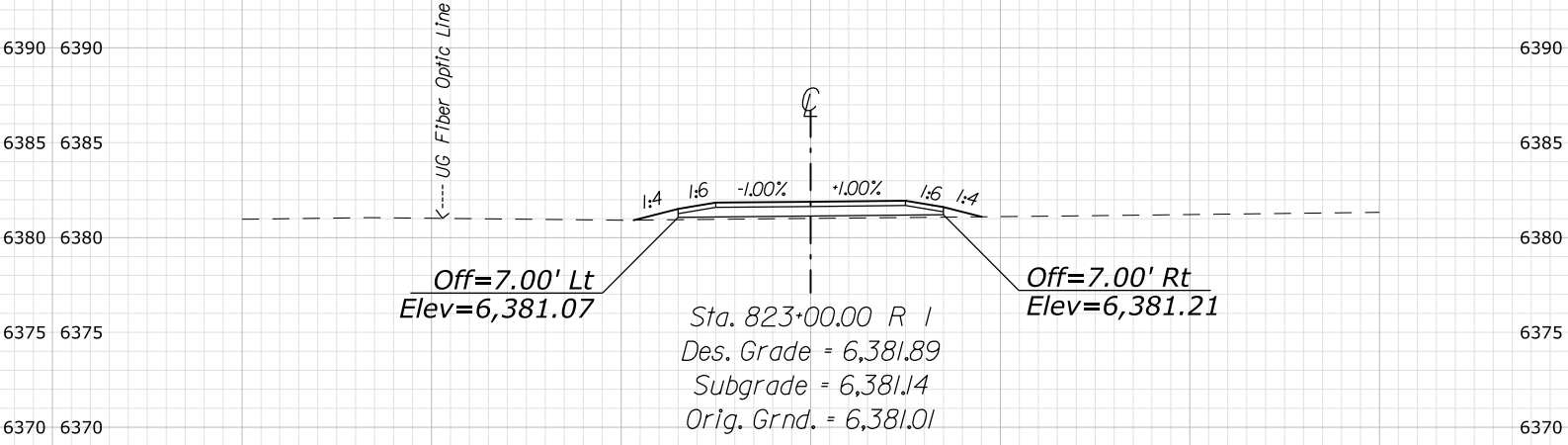
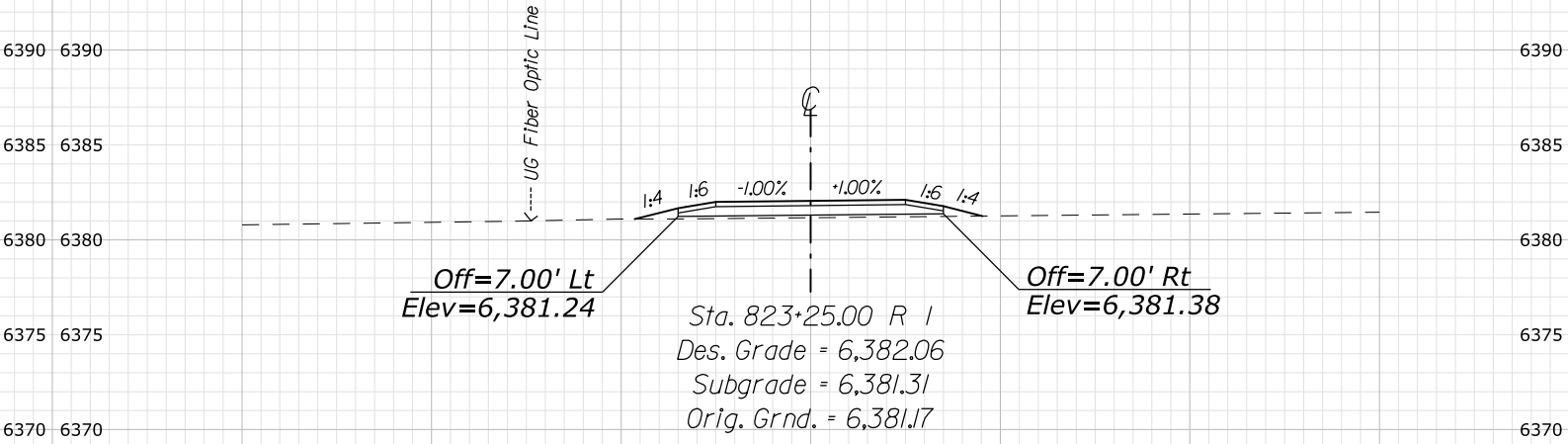
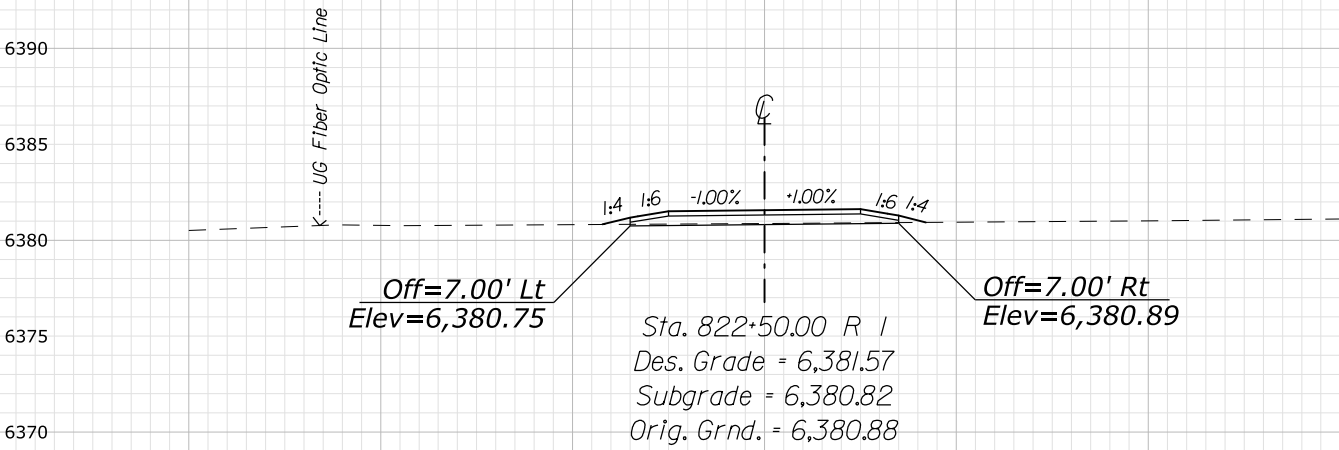
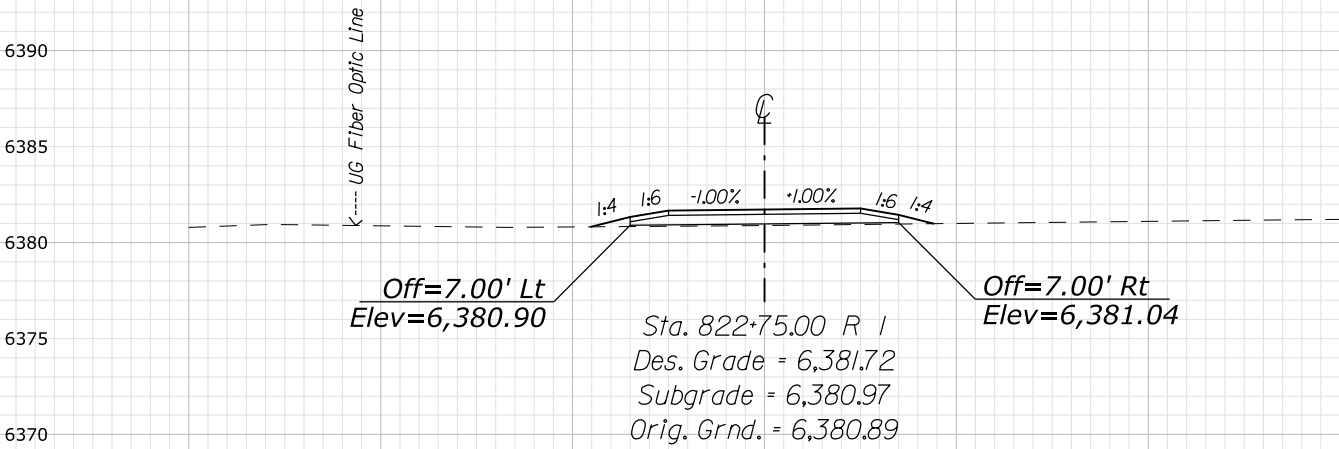
FHWA, Western Federal Lands Highway Division
WY NPS GRTE 700(5)
ALIGNMENT: PATHWAY - 800+60 to 843+23.82

Sheet 17

16 February 2023 3:44 PM

\\\\fsqts0vs01\\DENFIL06_Jobs_Transportation\\W3X71201_WFL_GRTE\\700FHWA\\TO-0001\\Roadway\\CADD_Sheets\\700(5)\\XS\\grte70005xs_Path05 sheet.dgn

30 20 10 0 10 20 30 30 20 10 0 10 20 30



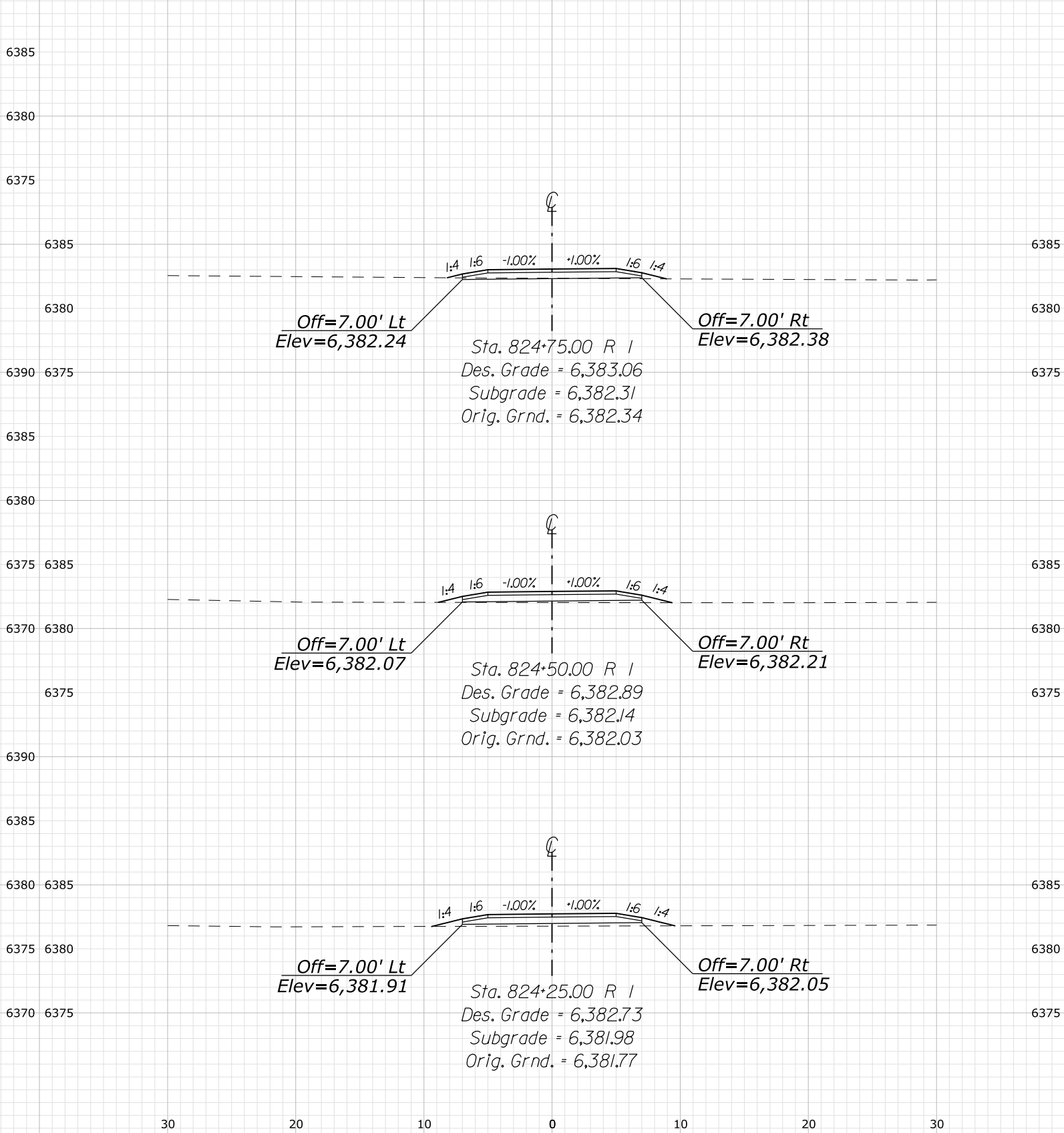
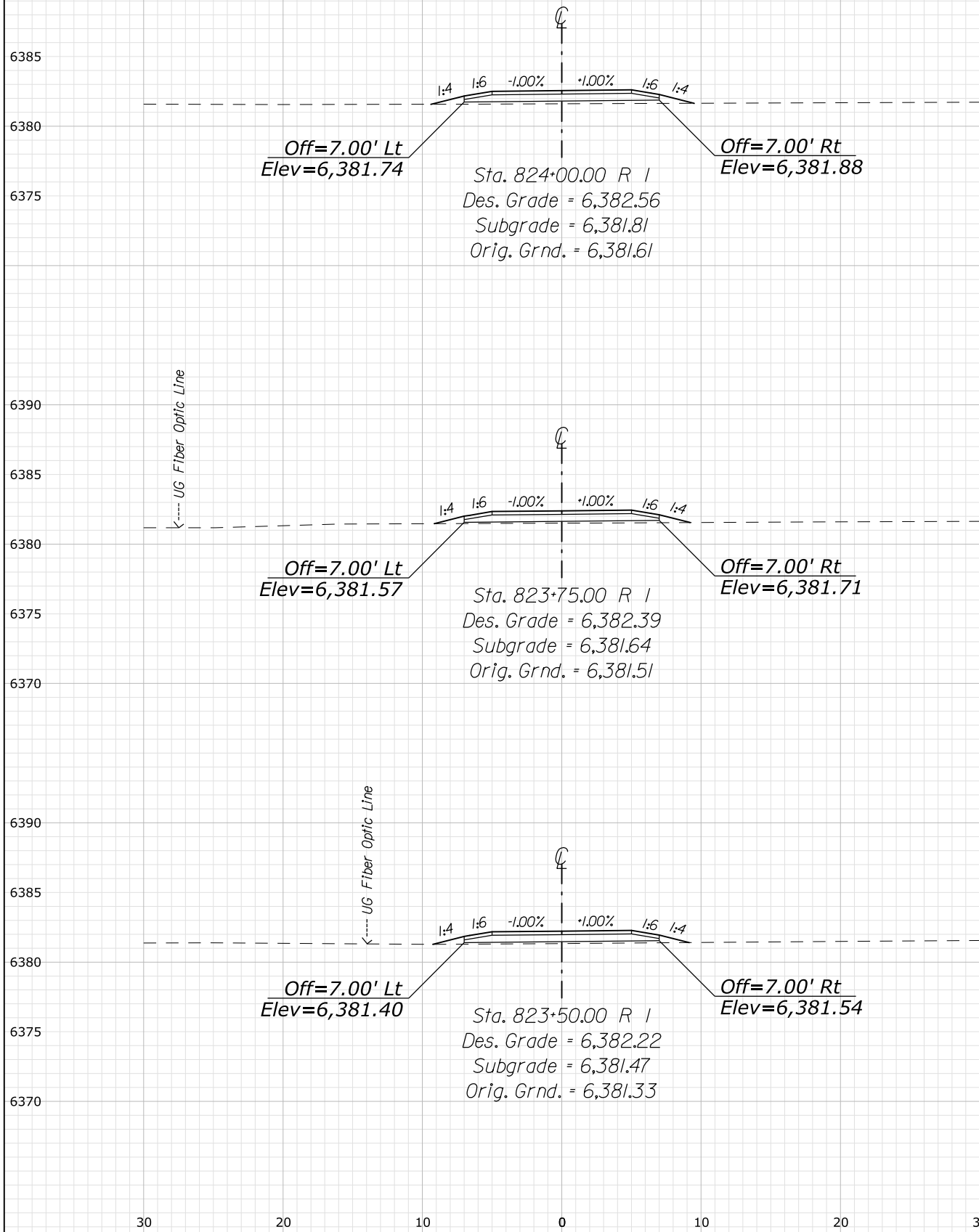
30 20 10 0 10 20 30 30 20 10 0 10 20 30

FHWA, Western Federal Lands Highway Division
WY NPS GRTE 700(5)
ALIGNMENT: PATHWAY - 800+60 to 843+23.82

Sheet 18

16 February 2023 3:44 PM

\\\\fsqts0vs01\\DENFIL06_Jobs_Transportation\\W3X71201_WFL_GRTE\\700FHWA\\TO-0001\\Roadway\\CADD_Sheets\\700(5)\\XS\\grte70005xs_Path05 sheet.dgn



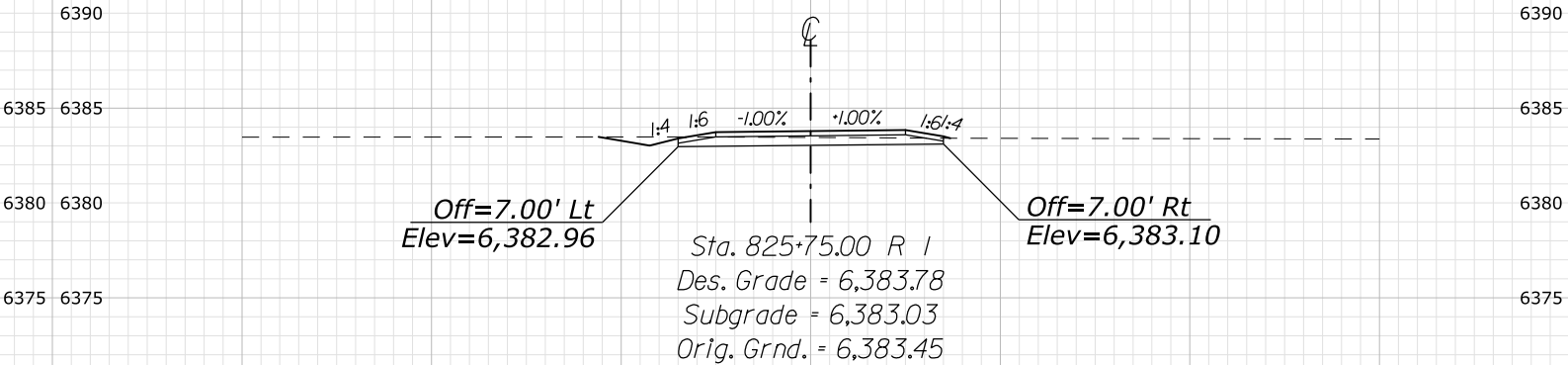
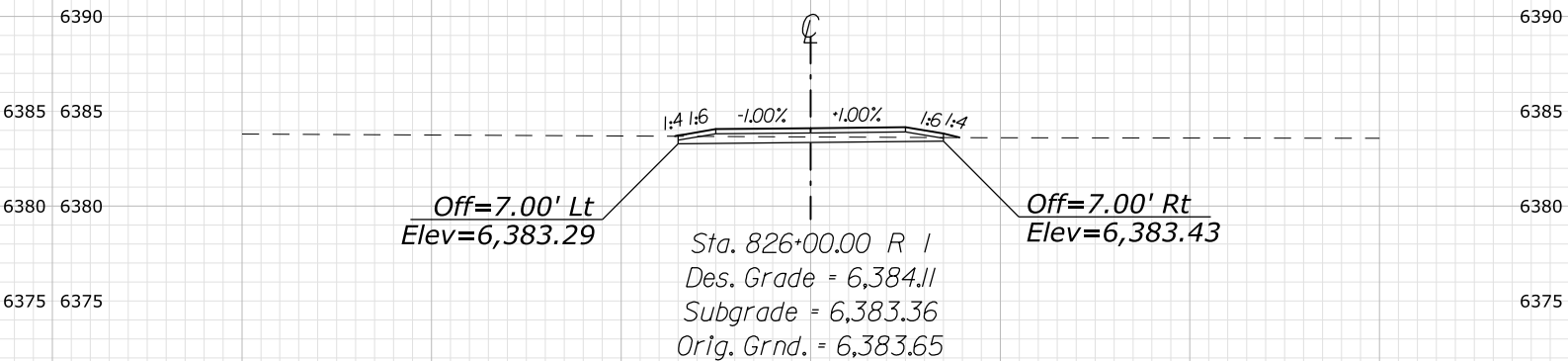
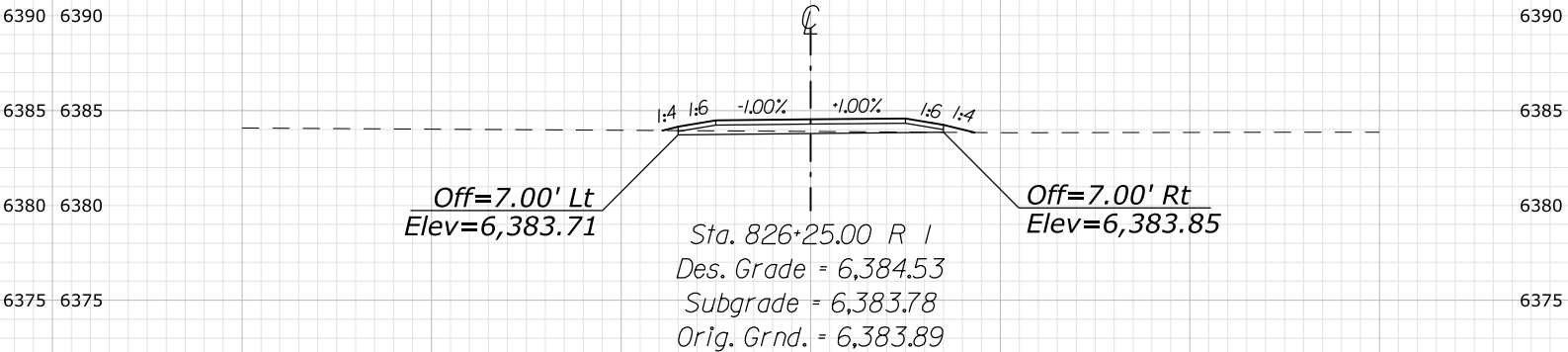
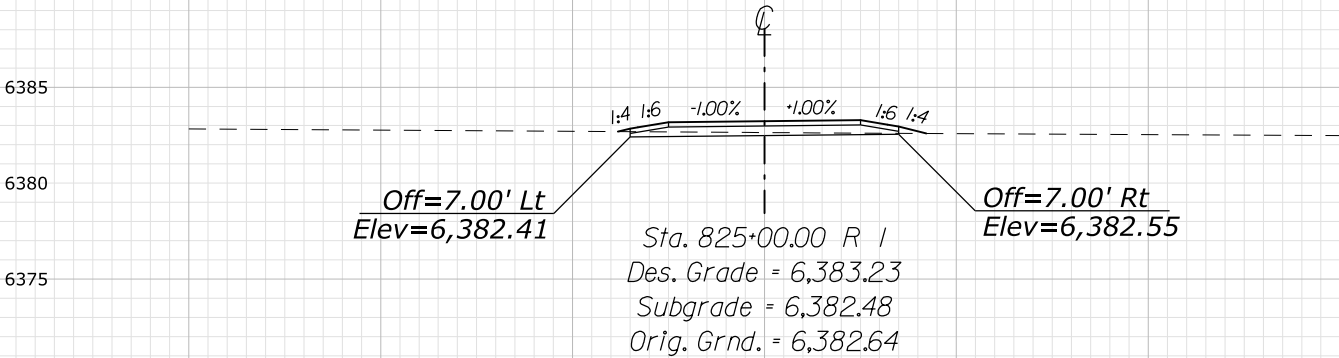
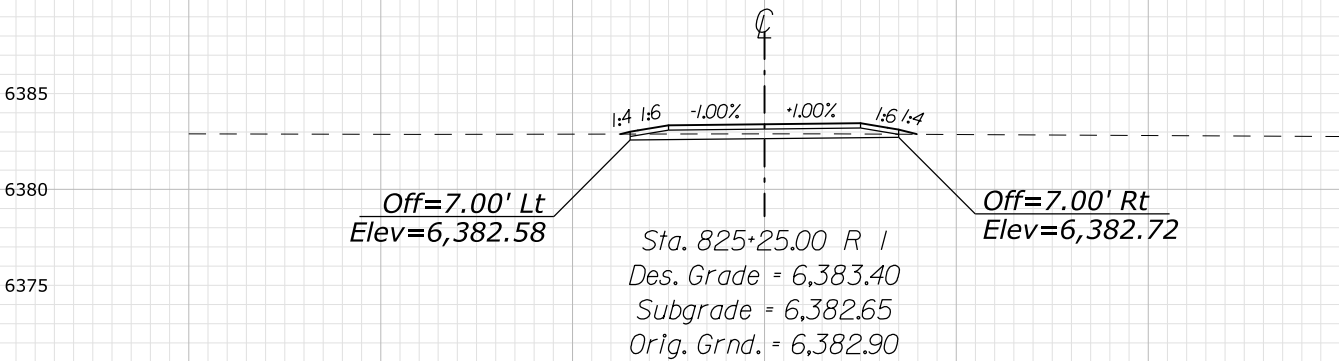
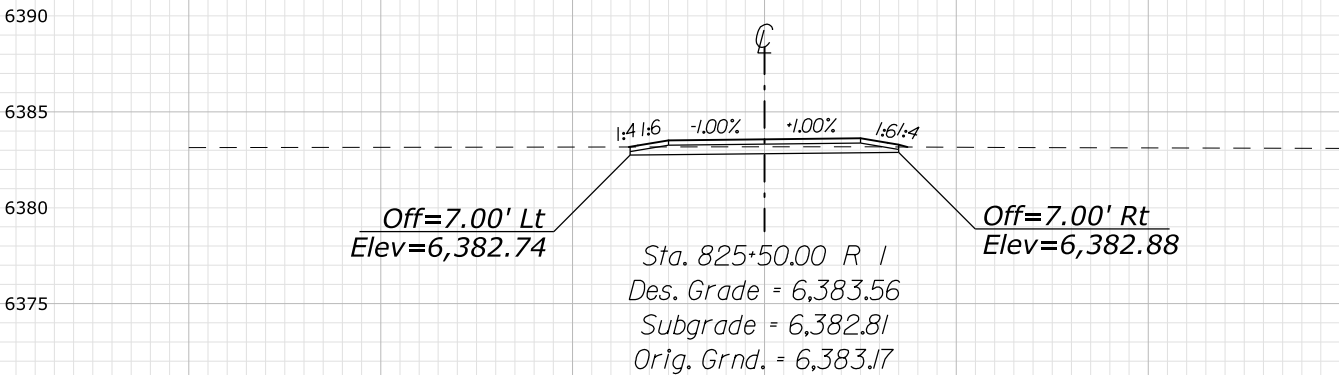
FHWA, Western Federal Lands Highway Division
WY NPS GRTE 700(5)
ALIGNMENT: PATHWAY - 800+60 to 843+23.82

Sheet 19

16 February 2023 3:44 PM

\\fsqts0vs01\DENFIL06_Jobs\Transportation\W3X71201_WFL_GRTE\700\FHWA\TO-0001\Roadway\CADD_Sheets\700(5)\XS\grte70005xs_Path05 sheet.dgn

30 20 10 0 10 20 30 30 20 10 0 10 20 30



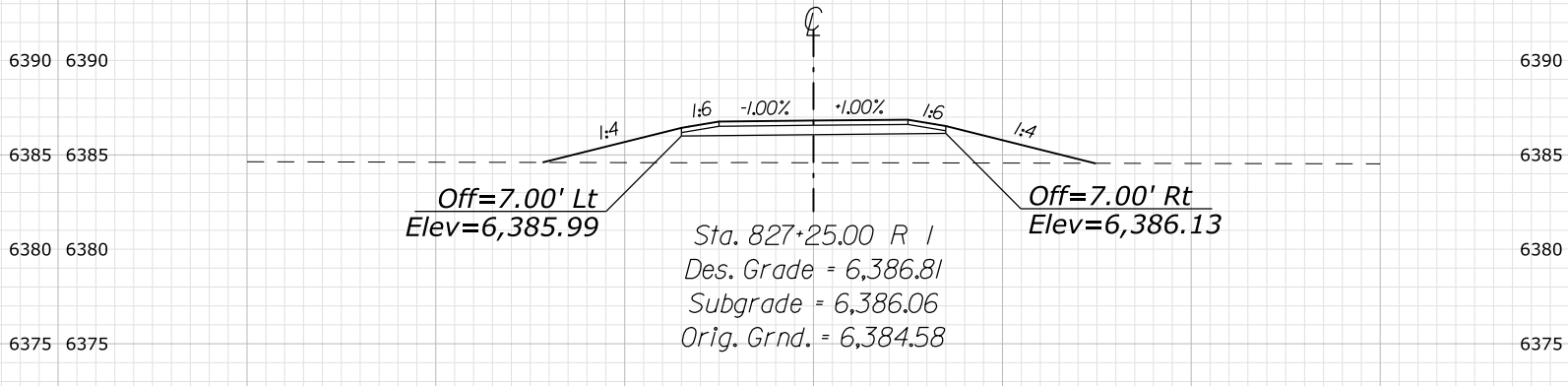
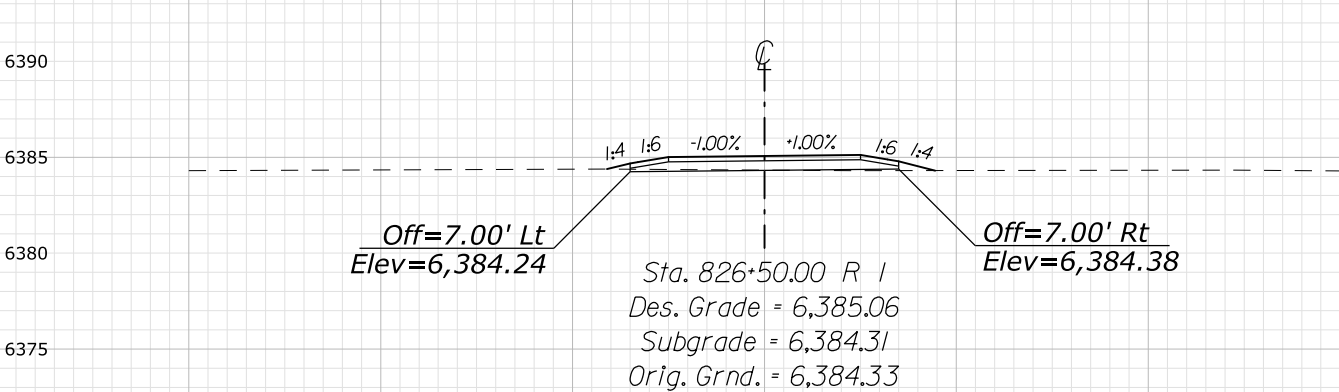
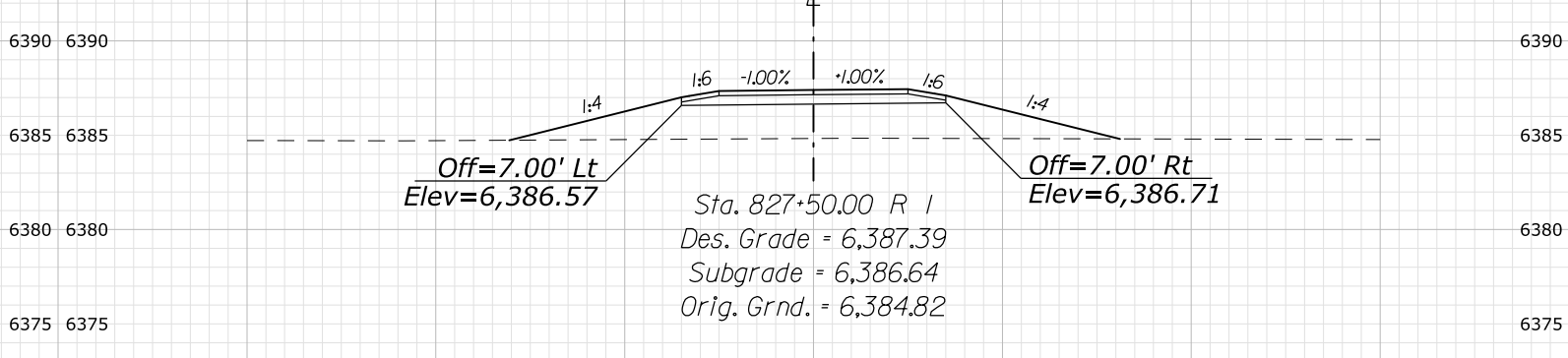
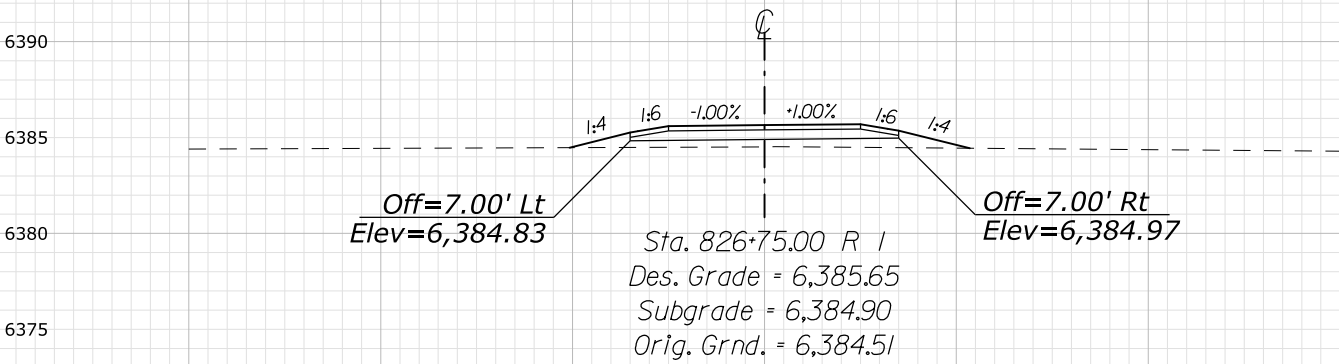
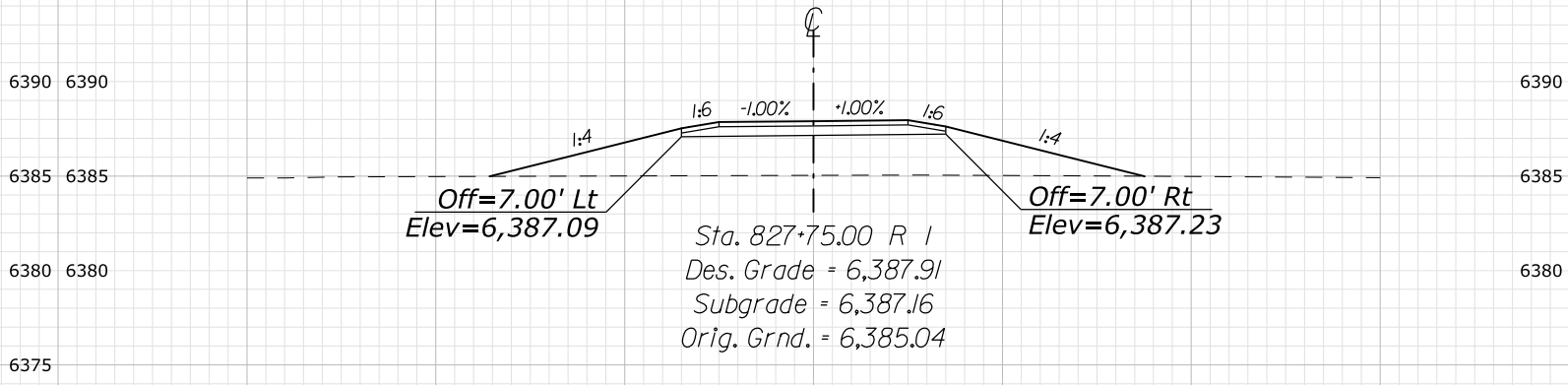
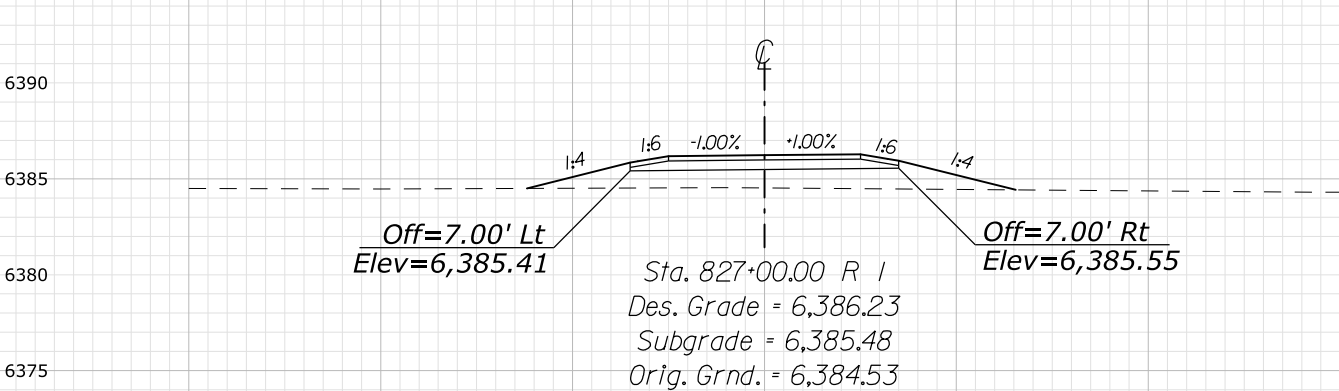
30 20 10 0 10 20 30 30 20 10 0 10 20 30

FHWA, Western Federal Lands Highway Division
WY NPS GRTE 700(5)
ALIGNMENT: PATHWAY - 800+60 to 843+23.82

Sheet 20

16 February 2023 3:44 PM

\\ts0vs01\DENFIL06_Jobs_Transportation\W3X71201_WFL_GRTE\700FHWA\TO-0001\Roadway\CADD_Sheets\700(5)\XS\grte70005xs_Path05 sheet.dgn

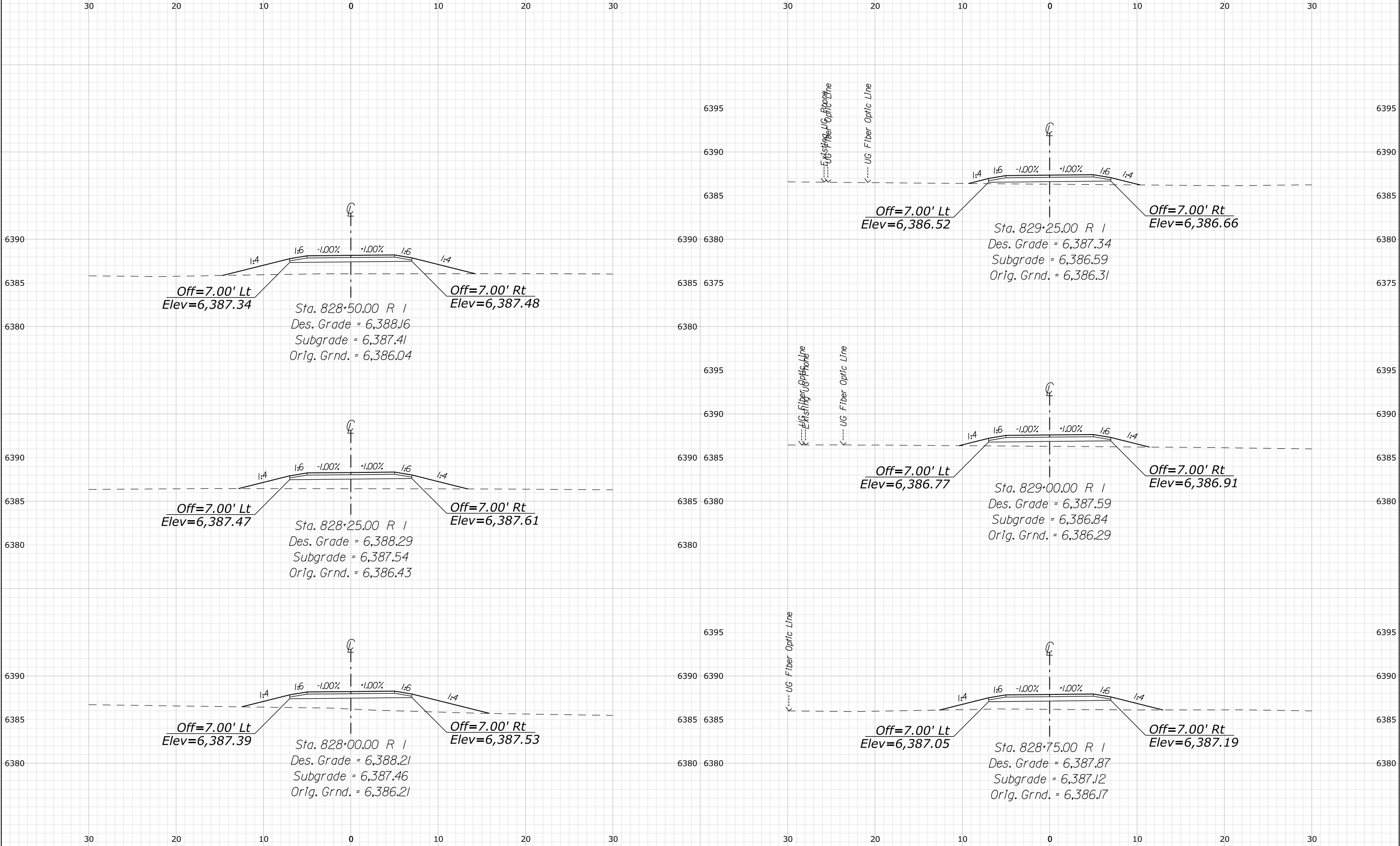


FHWA, Western Federal Lands Highway Division
WY NPS GRTE 700(5)
ALIGNMENT: PATHWAY - 800+60 to 843+23.82

Sheet 21

16 February 2023 3:44 PM

\\fs0vs01\DENFIL06_Jobs\Transportation\W3X71201_WFL_GRTE\700FHWA\TO-0001\Roadway\CADD_Sheets\700(5)\XS\grte70005xs_Path05 sheet.dgn

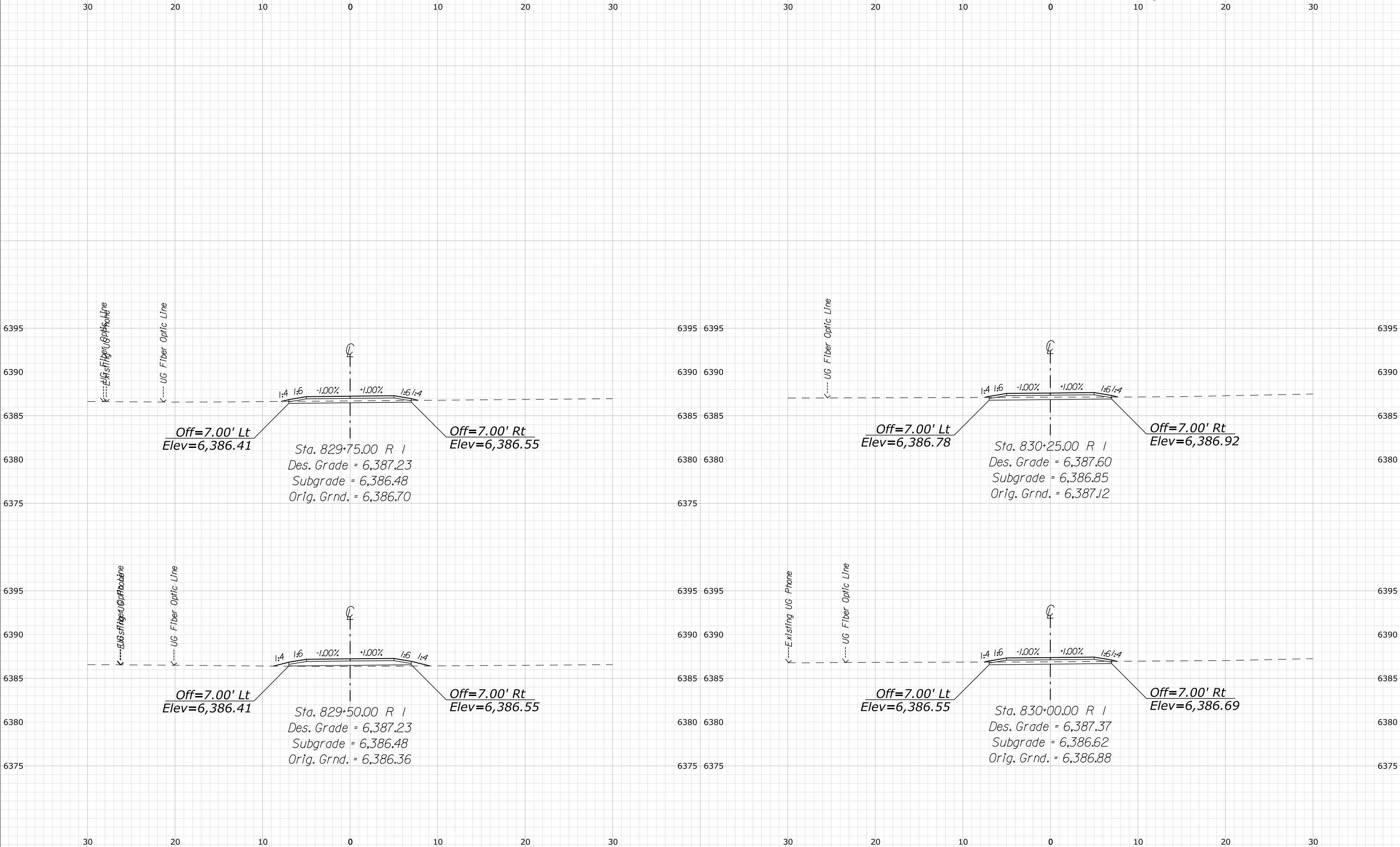


FHWA, Western Federal Lands Highway Division
WY NPS GRTE 700(5)
ALIGNMENT: PATHWAY - 800+60 to 843+23.82

Sheet 22

16 February 2023 3:44 PM

\\fs0vs01\DENFIL06_Jobs\Transportation\W3X71201_WFL_GRTE\700FHWA\TO-0001\Roadway\CADD_Sheets\700(5)\XS\grte70005xs_Path05 sheet.dgn



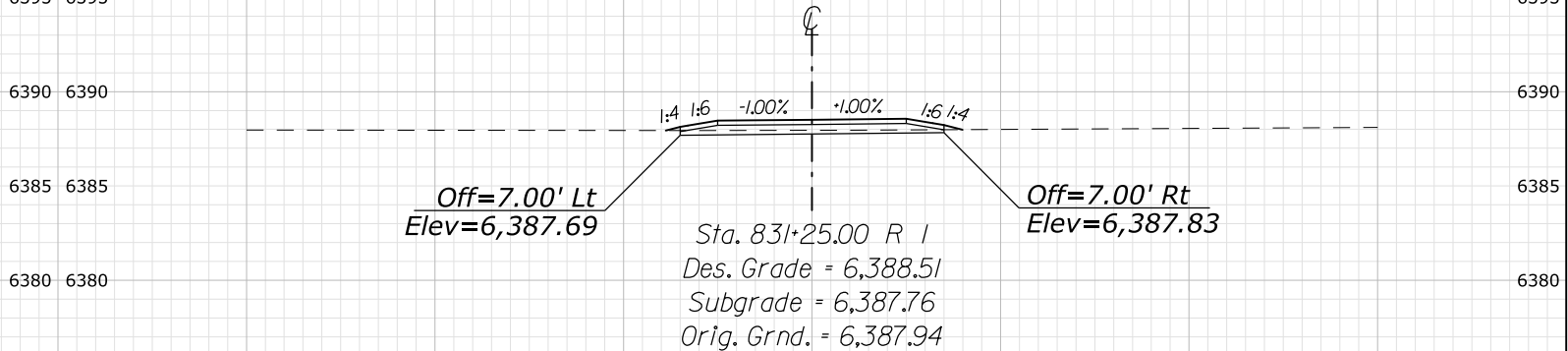
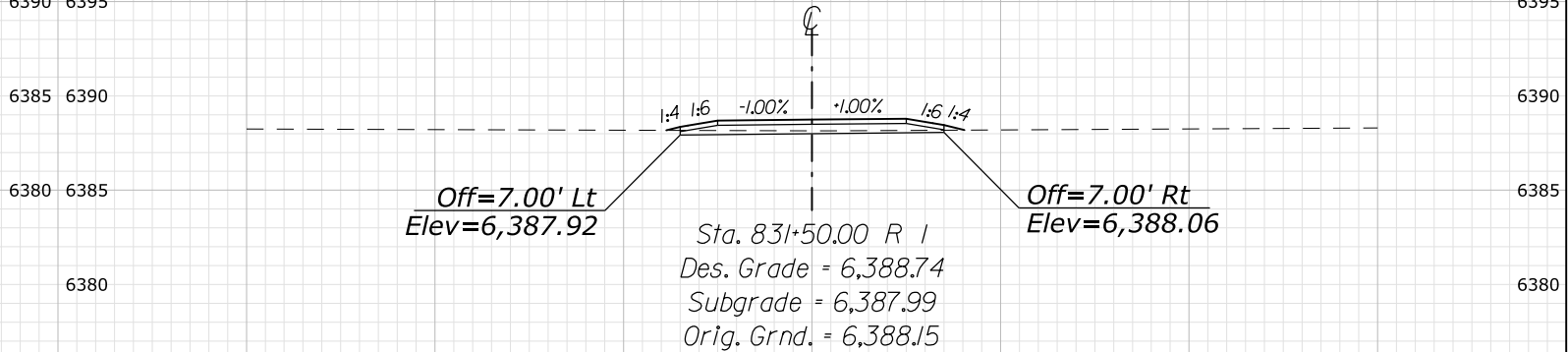
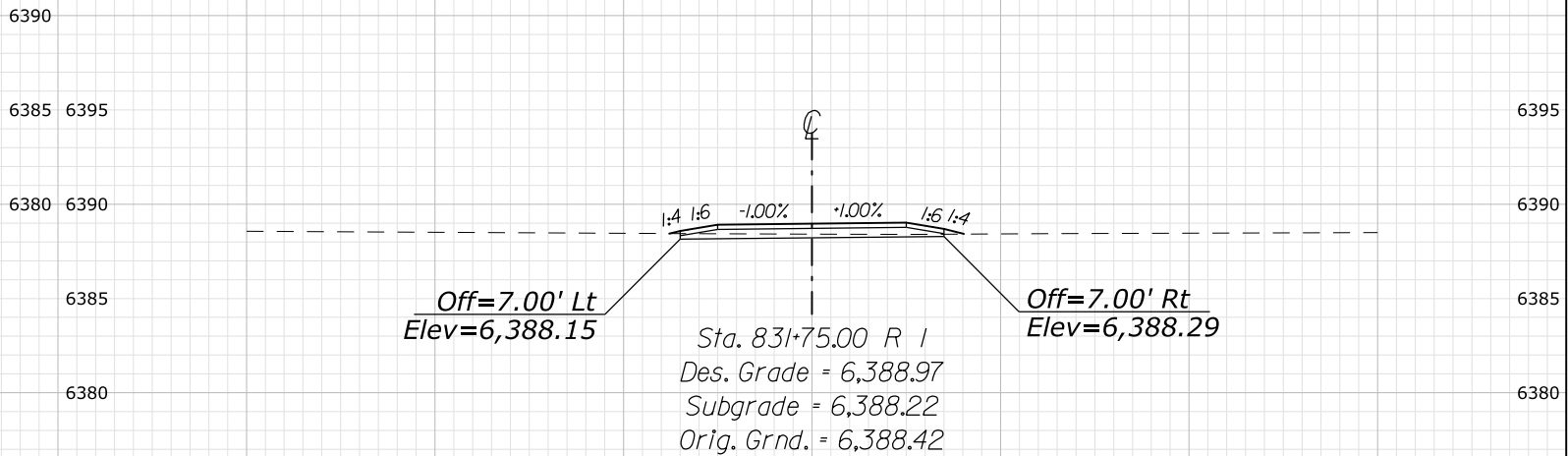
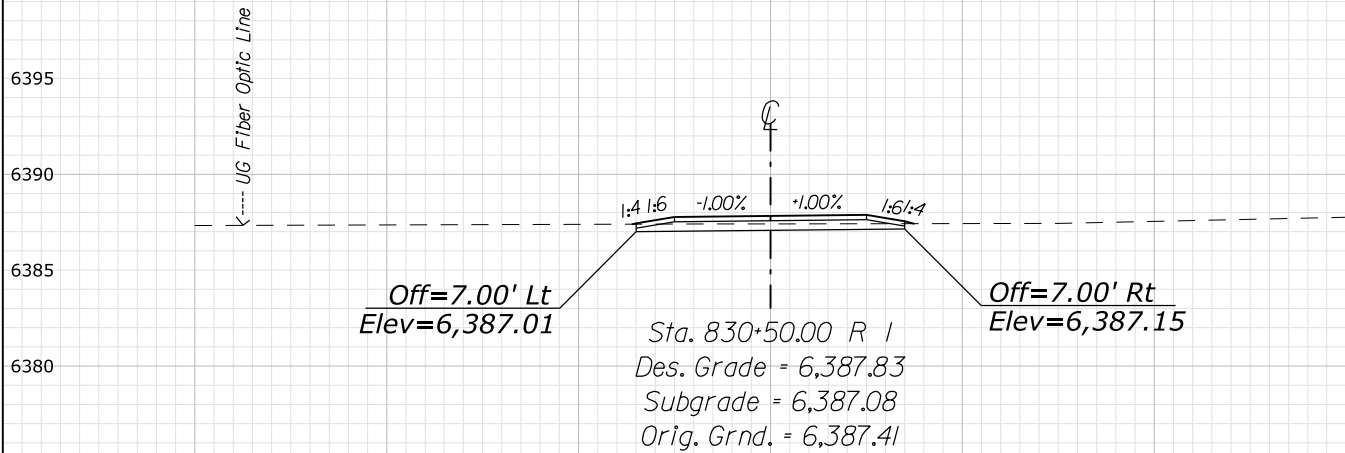
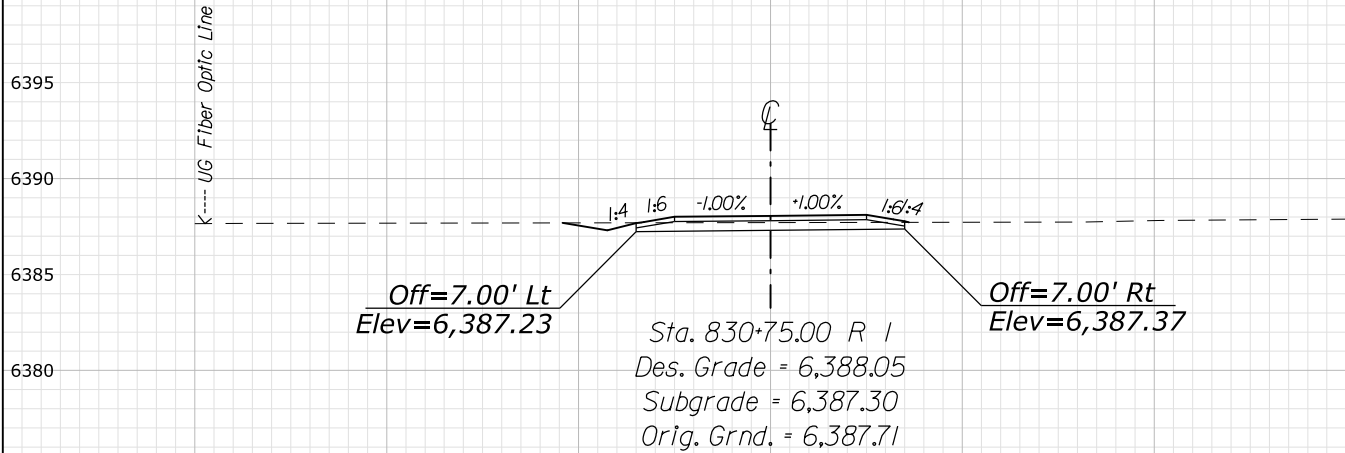
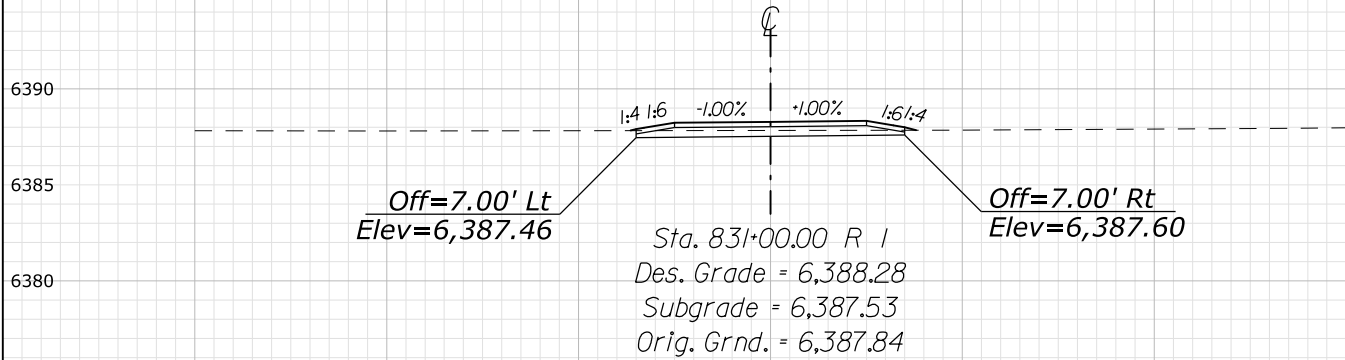
FHWA, Western Federal Lands Highway Division
WY NPS GRTE 700(5)
ALIGNMENT: PATHWAY - 800+60 to 843+23.82

Sheet 23

16 February 2023 3:44 PM

\\fs0vs01\DENFIL06_Jobs\Transportation\W3X71201_WFL_GRTE\700FHWA\TO-0001\Roadway\CADD_Sheets\700(5)\XS\grte70005xs_Path05 sheet.dgn

30 20 10 0 10 20 30 30 20 10 0 10 20 30



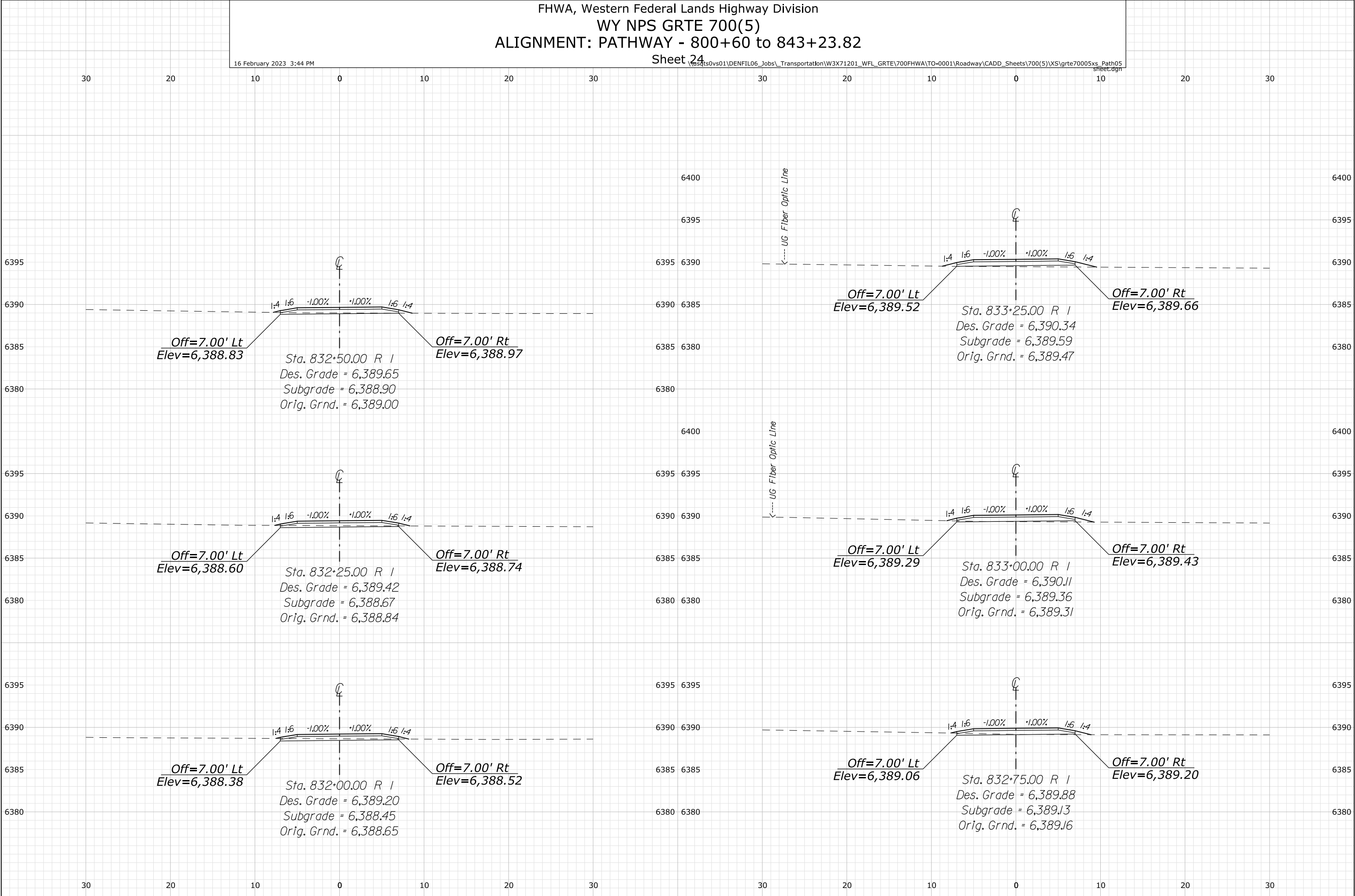
30 20 10 0 10 20 30 30 20 10 0 10 20 30

FHWA, Western Federal Lands Highway Division
WY NPS GRTE 700(5)
ALIGNMENT: PATHWAY - 800+60 to 843+23.82

Sheet 24

16 February 2023 3:44 PM

\\fsqts0vs01\DENFIL06_Jobs\Transportation\W3X71201_WFL_GRTE\700FHWA\TO-0001\Roadway\CADD_Sheets\700(5)\XS\grte70005xs_Path05 sheet.dgn



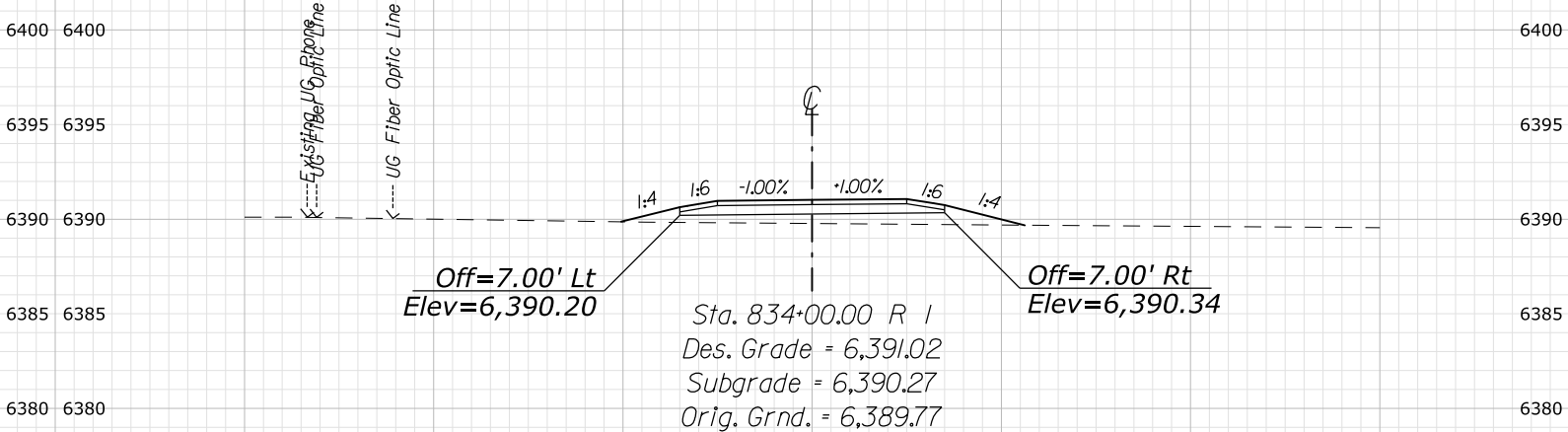
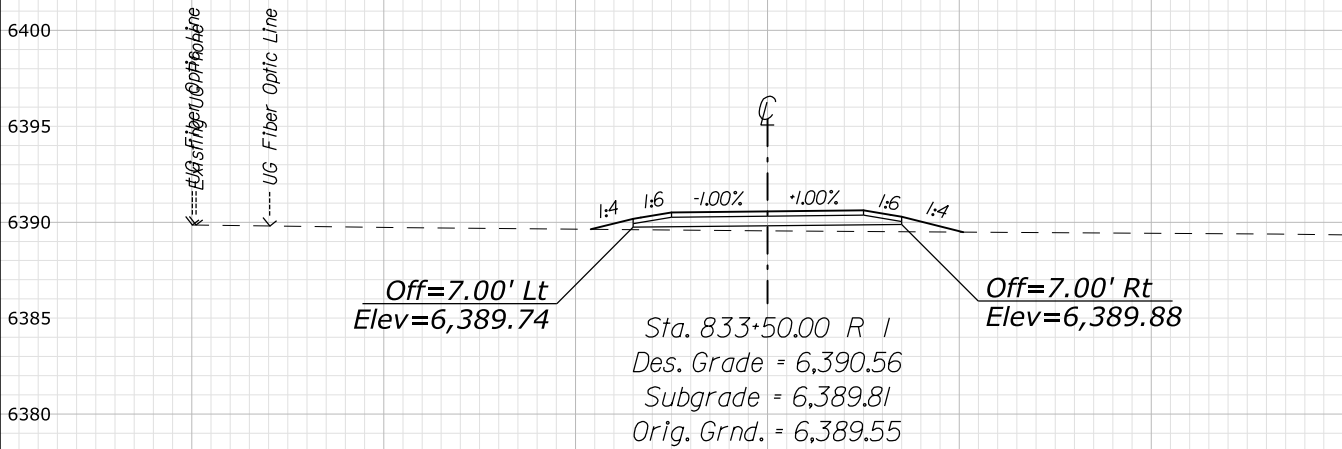
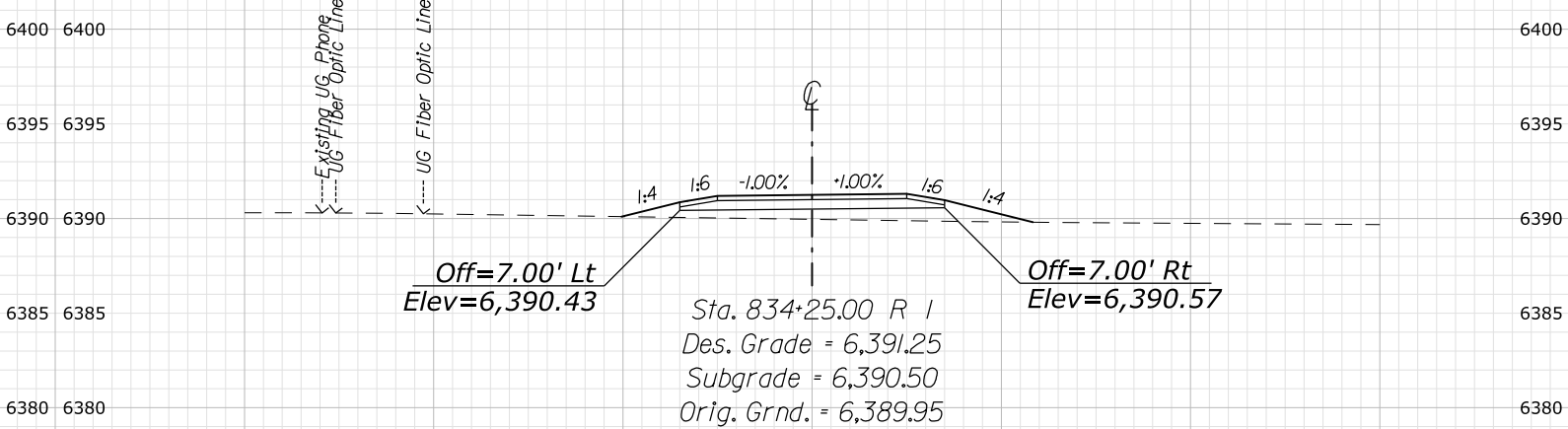
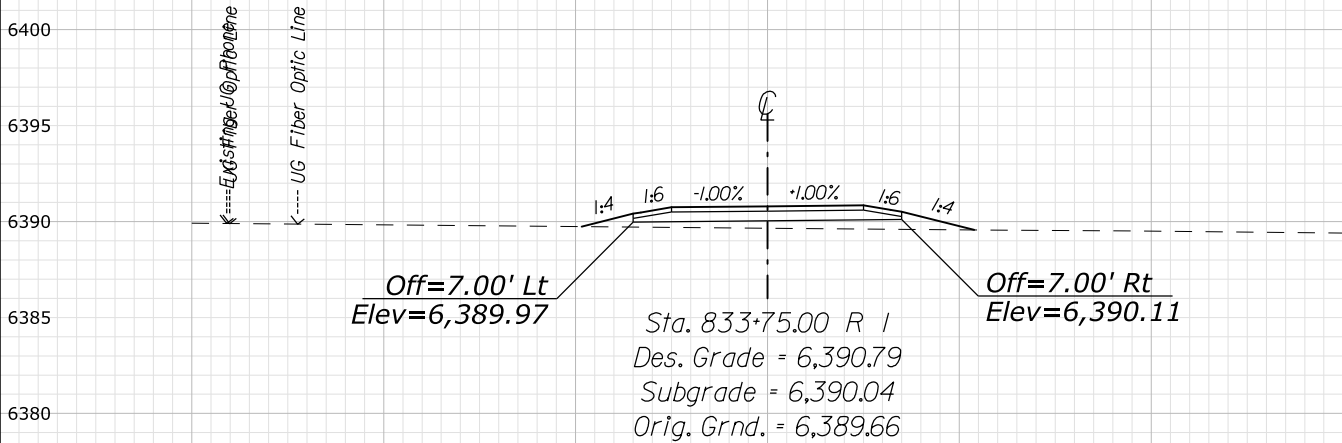
FHWA, Western Federal Lands Highway Division
WY NPS GRTE 700(5)
ALIGNMENT: PATHWAY - 800+60 to 843+23.82

Sheet 25

16 February 2023 3:44 PM

\\usqls0vs01\DENFIL06_Jobs_Transportation\W3X71201_WFL_GRTE\700FHWA\TO-0001\Roadway\CADD_Sheets\700(5)\XS\grte70005xs_Path05 sheet.dgn

30 20 10 0 10 20 30 30 20 10 0 10 20 30



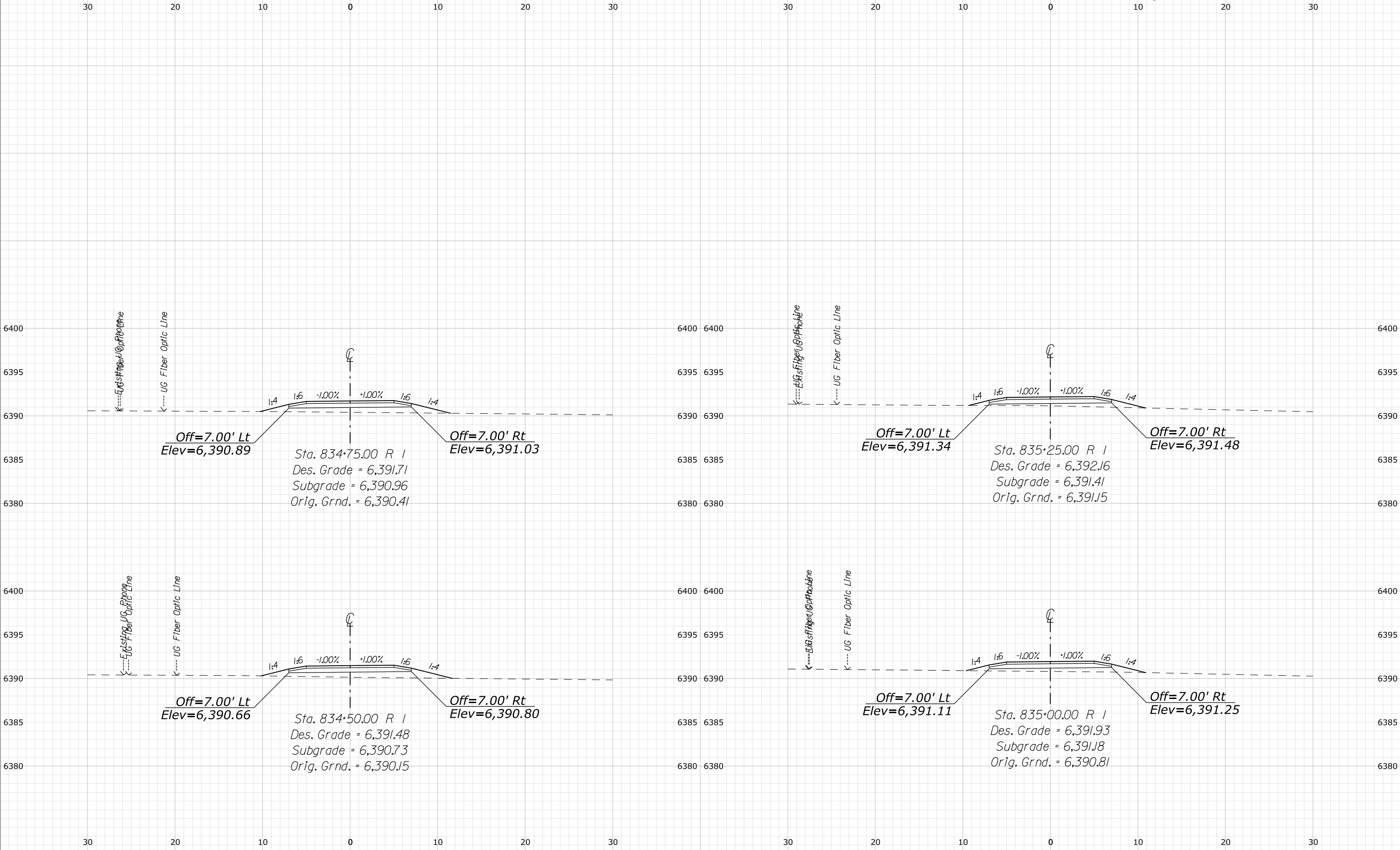
30 20 10 0 10 20 30 30 20 10 0 10 20 30

FHWA, Western Federal Lands Highway Division
WY NPS GRTE 700(5)
ALIGNMENT: PATHWAY - 800+60 to 843+23.82

Sheet 26

16 February 2023 3:44 PM

\\fs0vs01\DENFIL06_Jobs\Transportation\W3X71201_WFL_GRTE\700FHWA\TO-0001\Roadway\CADD_Sheets\700(5)\XS\grte70005xs_Path05 sheet.dgn



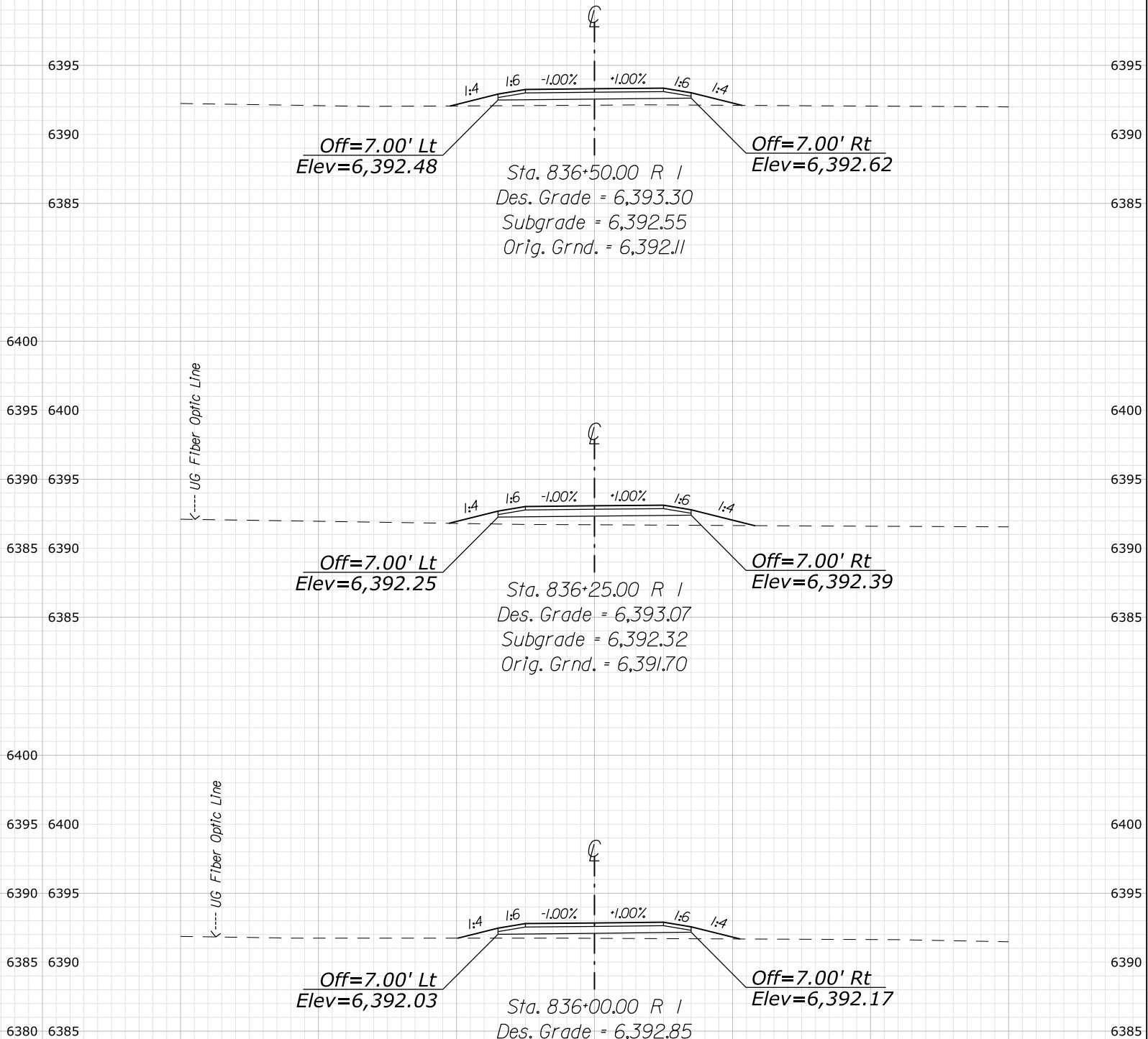
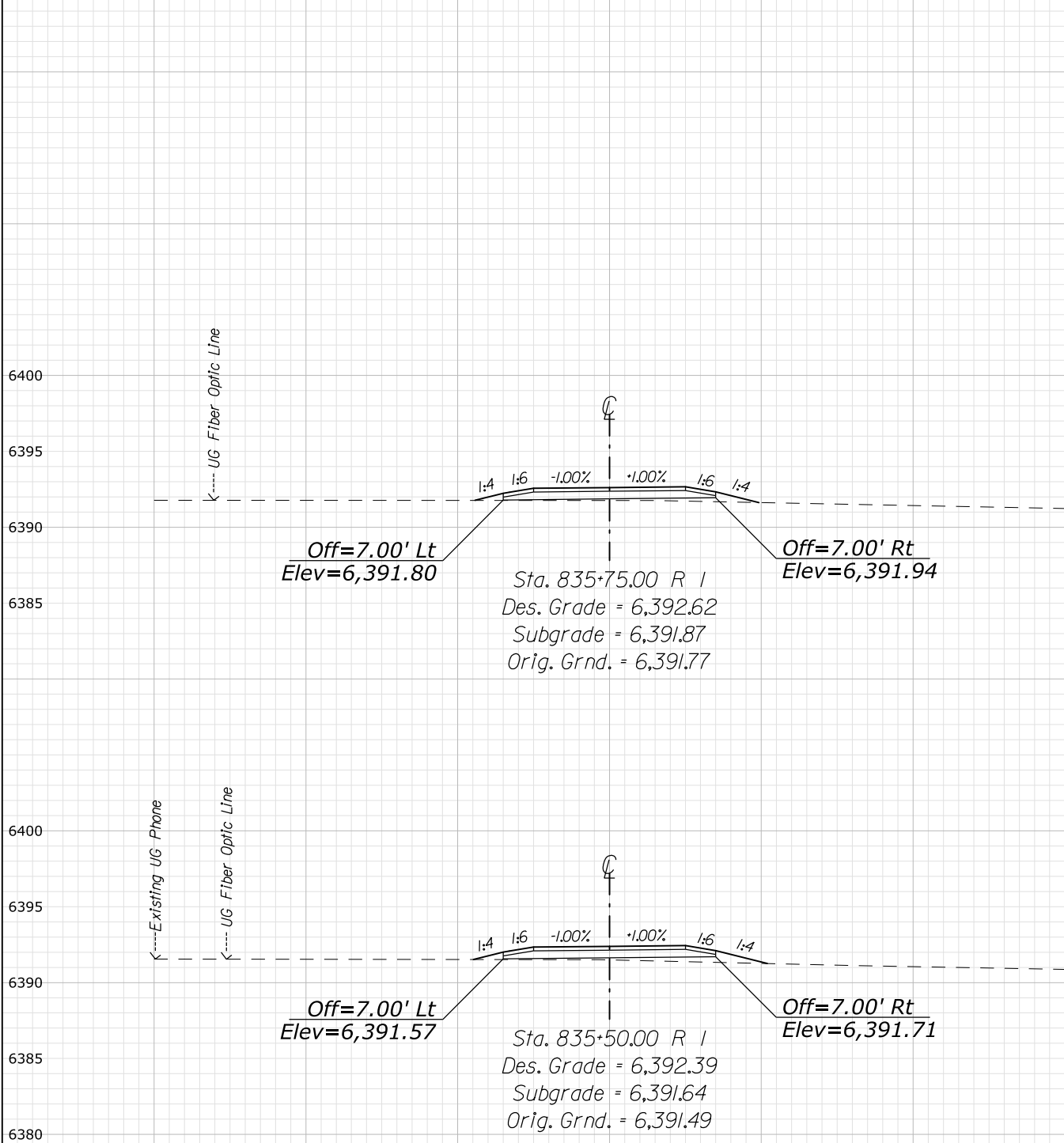
FHWA, Western Federal Lands Highway Division
WY NPS GRTE 700(5)
ALIGNMENT: PATHWAY - 800+60 to 843+23.82

Sheet 27

16 February 2023 3:44 PM

\\fsqts0vs01\DENFIL06_Jobs\Transportation\W3X71201_WFL_GRTE\700FHWA\TO-0001\Roadway\CADD_Sheets\700(5)\XS\grte70005xs_Path05 sheet.dgn

30 20 10 0 10 20 30 30 20 10 0 10 20 30

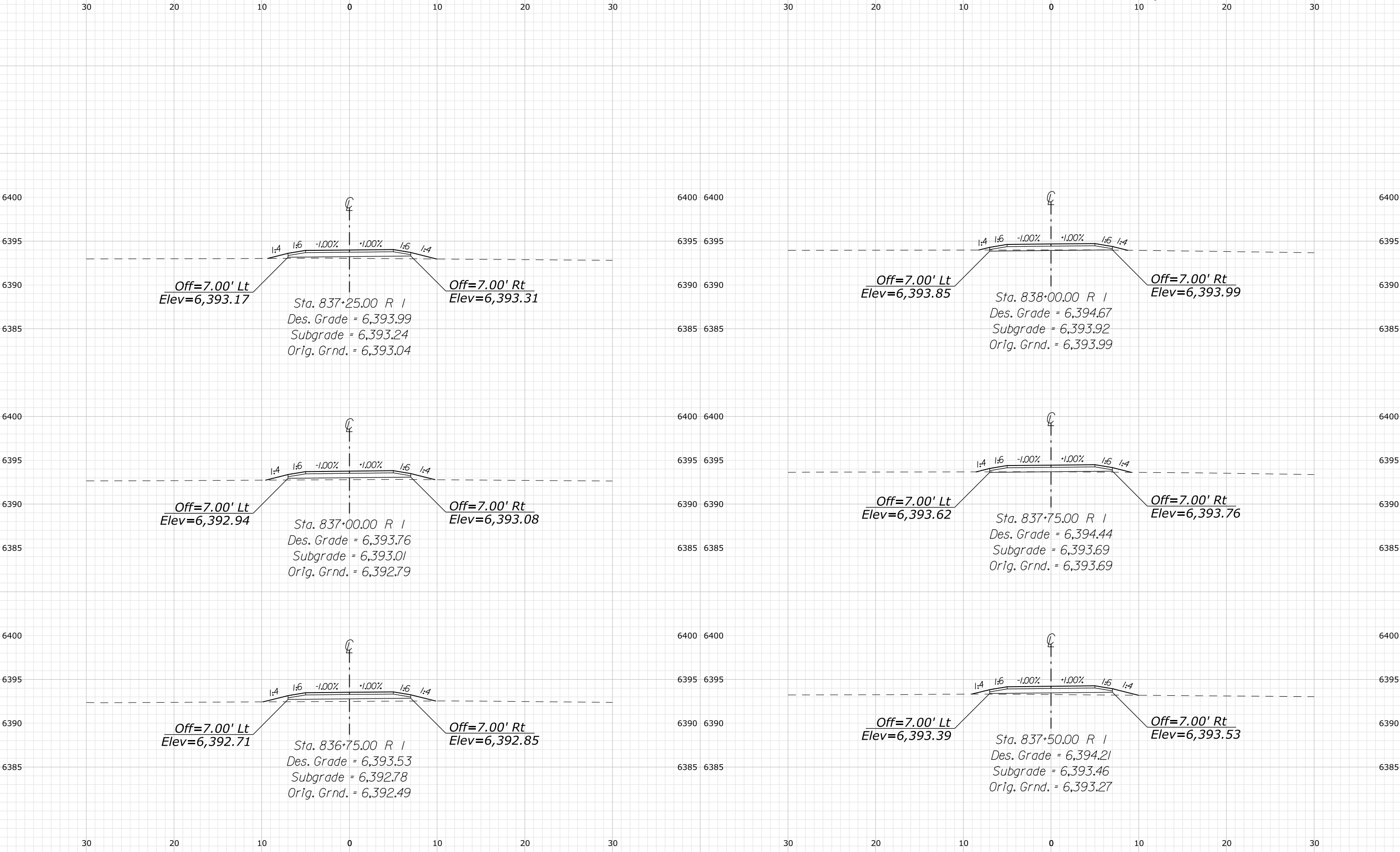


FHWA, Western Federal Lands Highway Division
WY NPS GRTE 700(5)
ALIGNMENT: PATHWAY - 800+60 to 843+23.82

Sheet 28

16 February 2023 3:44 PM

\\fs0vs01\DENFIL06_Jobs\Transportation\W3X71201_WFL_GRTE\700FHWA\TO-0001\Roadway\CADD_Sheets\700(5)\XS\grte70005xs_Path05 sheet.dgn

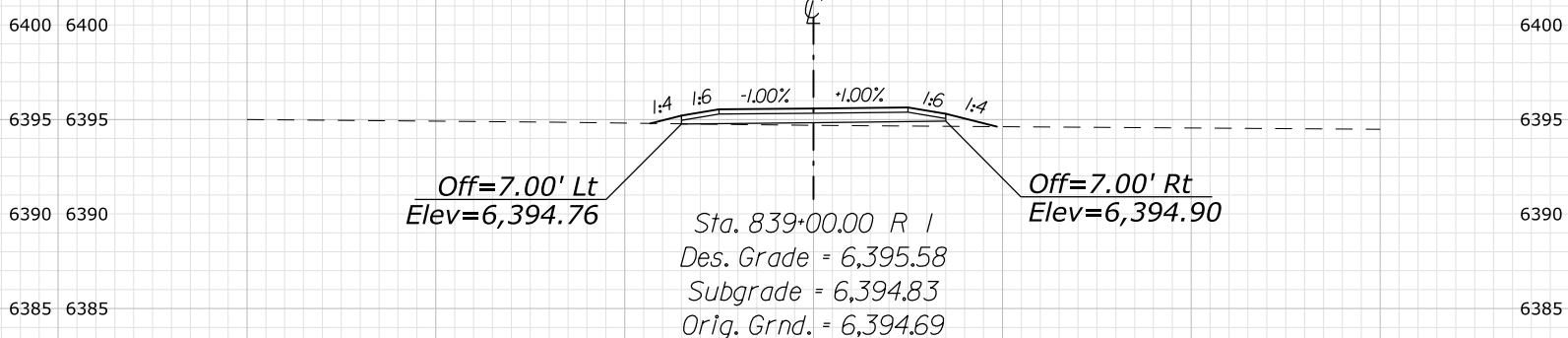
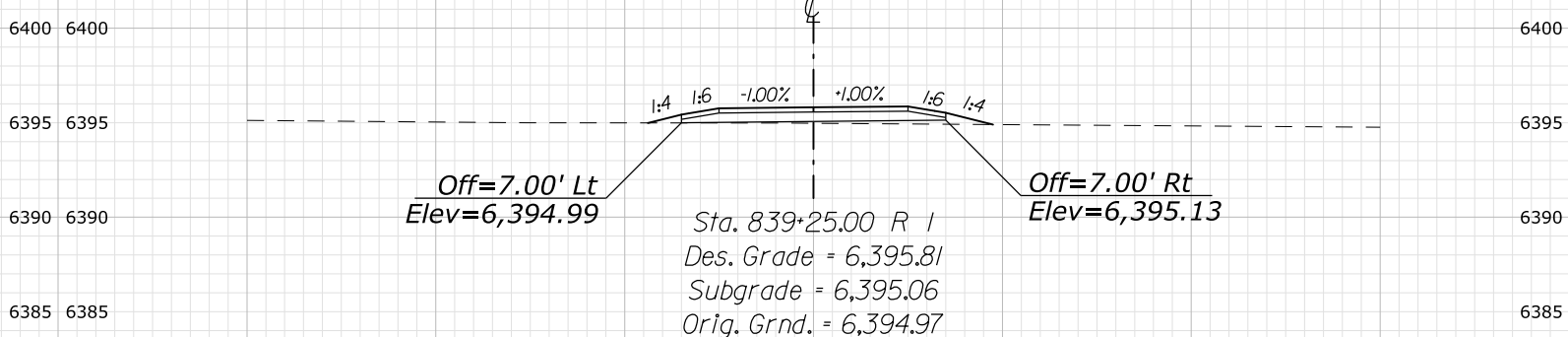
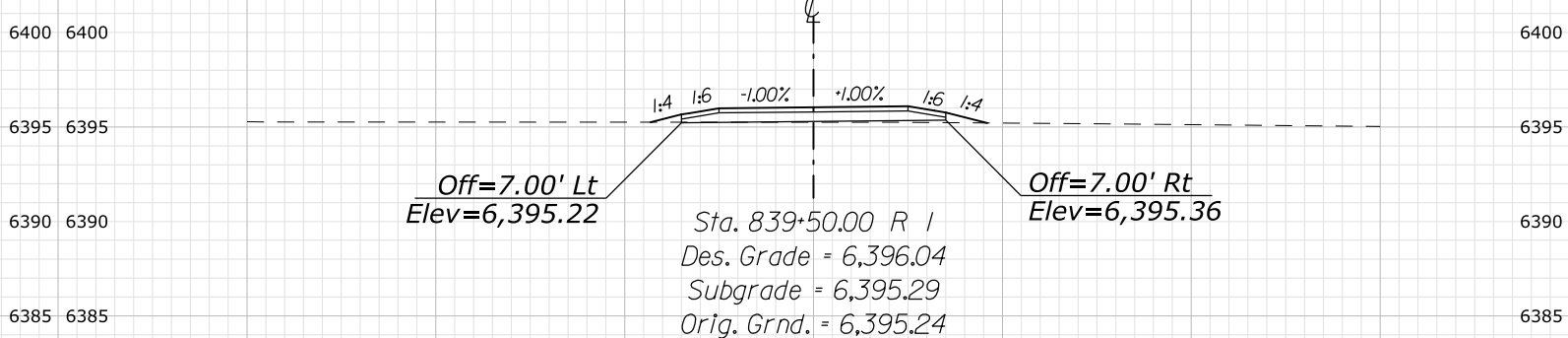
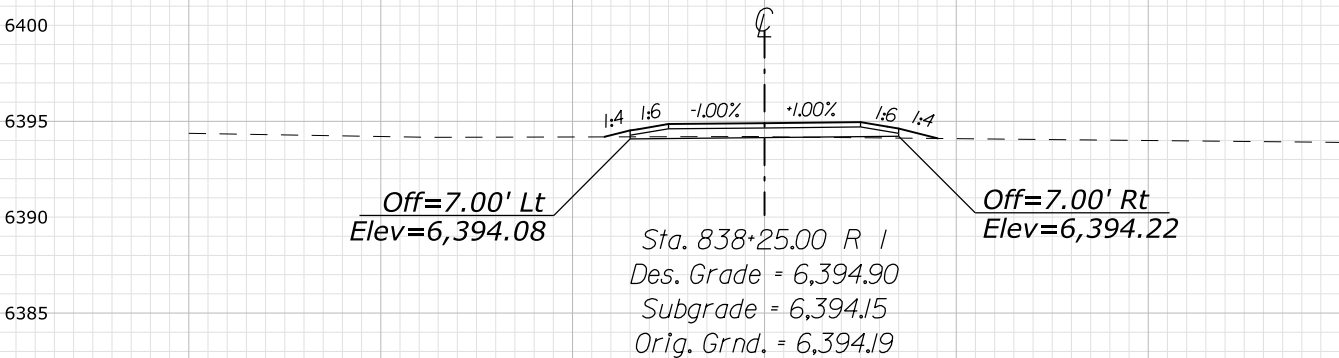
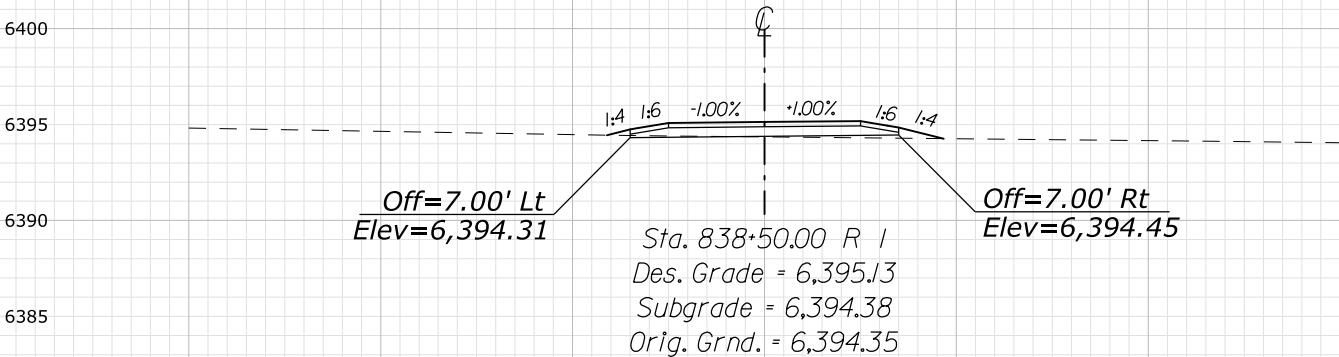
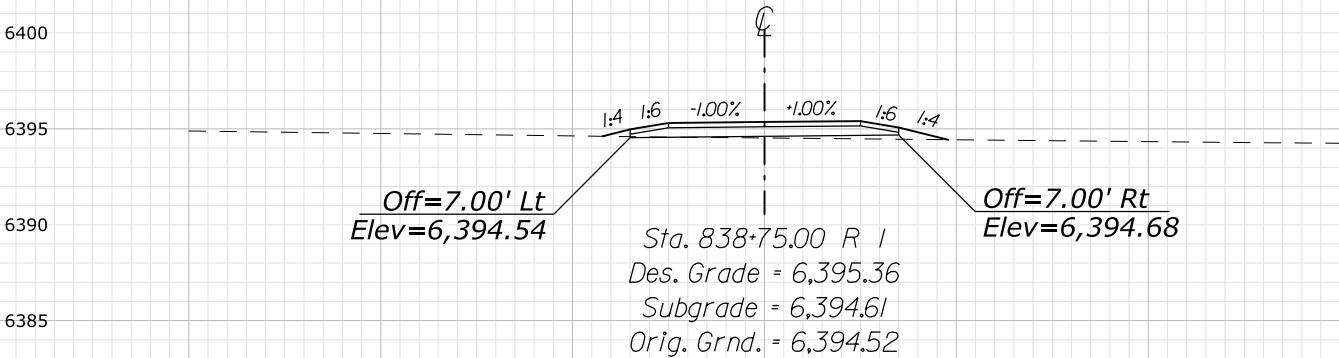


FHWA, Western Federal Lands Highway Division
WY NPS GRTE 700(5)
ALIGNMENT: PATHWAY - 800+60 to 843+23.82

Sheet 29

16 February 2023 3:44 PM

\\fs0vs01\DENFIL06_Jobs\Transportation\W3X71201_WFL_GRTE\700\FHWA\TO-0001\Roadway\CADD_Sheets\700(5)\XS\grte70005xs_Path05 sheet.dgn



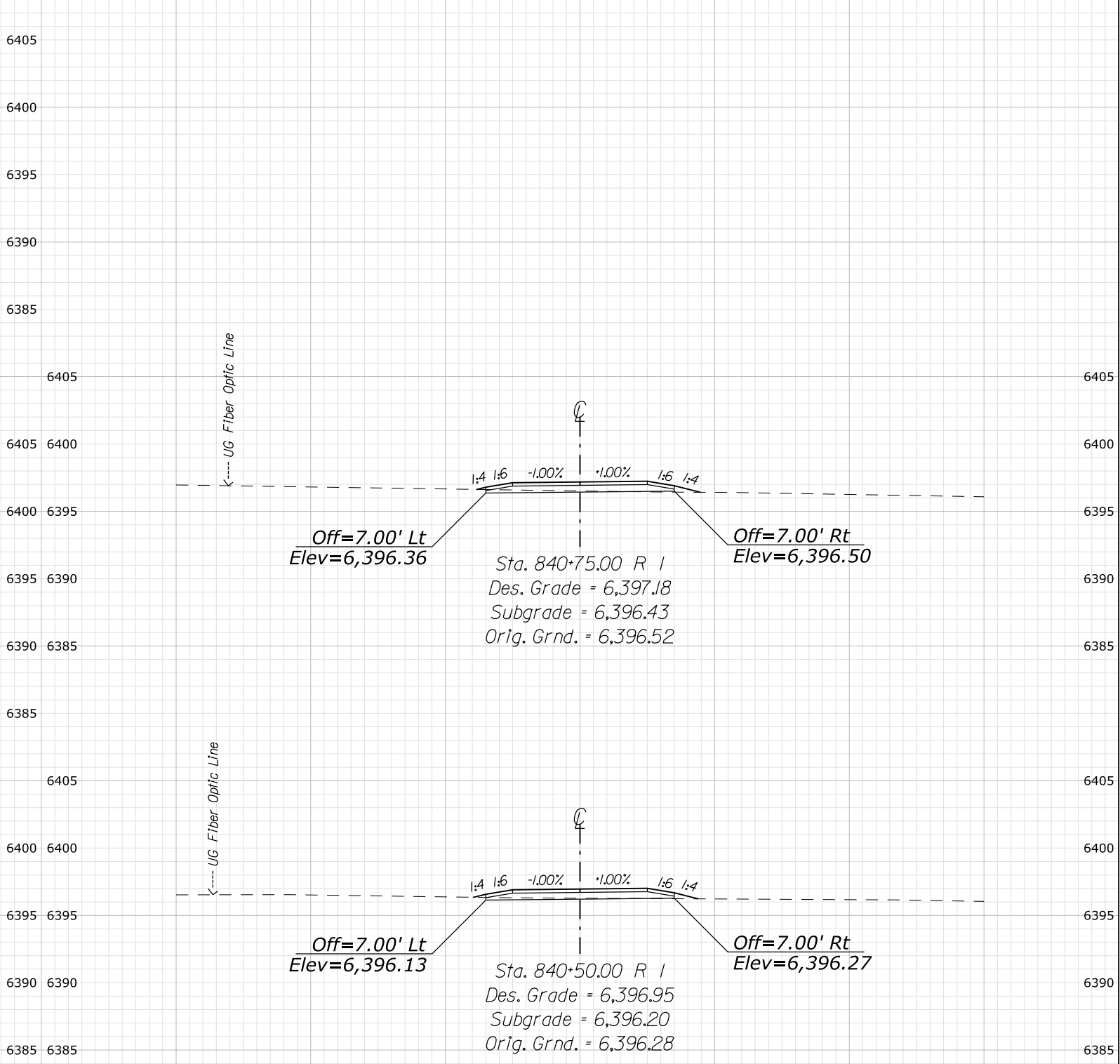
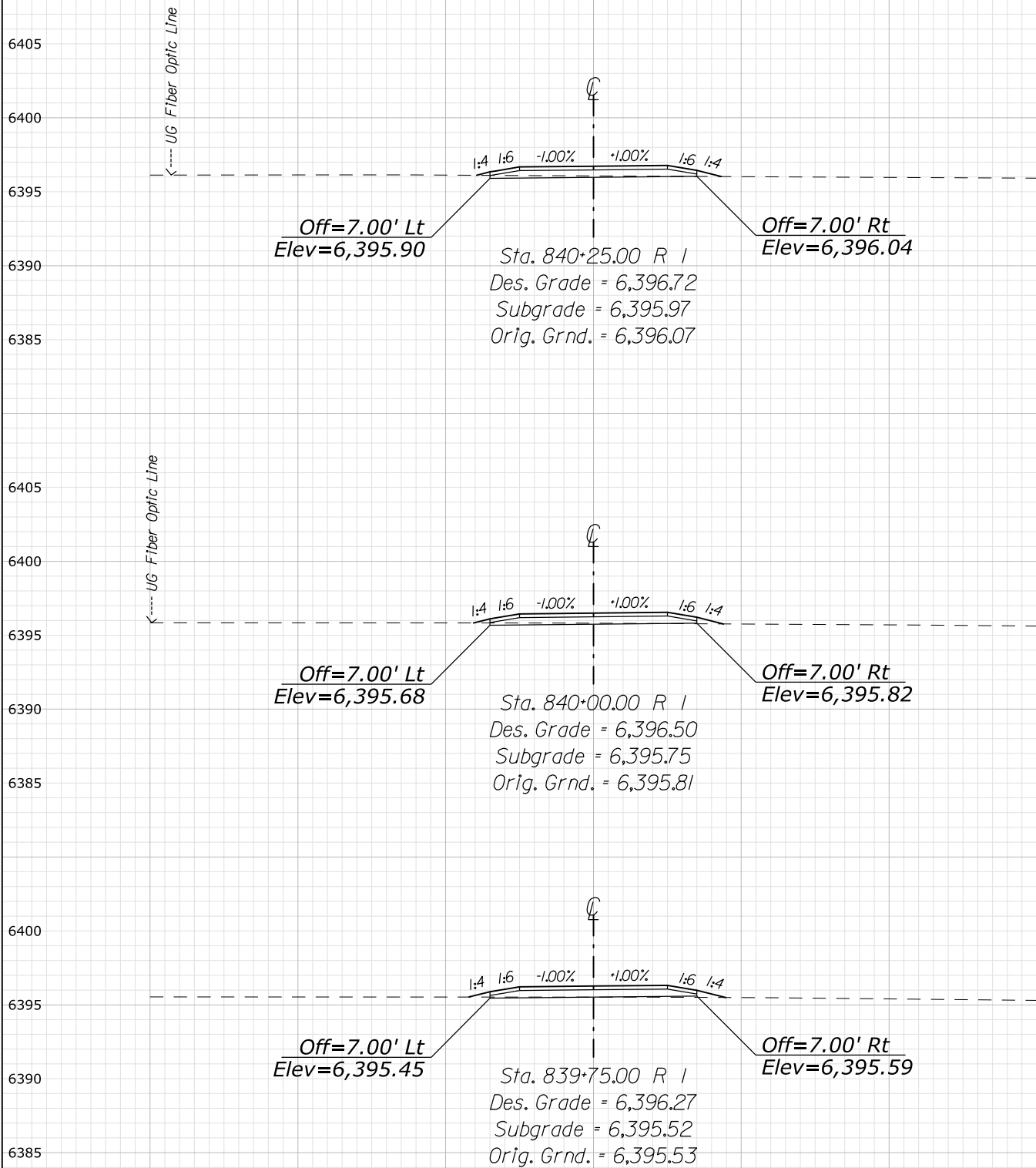
FHWA, Western Federal Lands Highway Division
WY NPS GRTE 700(5)
ALIGNMENT: PATHWAY - 800+60 to 843+23.82

Sheet 30

16 February 2023 3:44 PM

\\s0vs01\DENFIL06_Jobs\Transportation\W3X71201_WFL_GRTE\700FHWA\TO-0001\Roadway\CADD_Sheets\700(5)\XS\grte70005xs_Path05 sheet.dgn

30 20 10 0 10 20 30 30 20 10 0 10 20 30



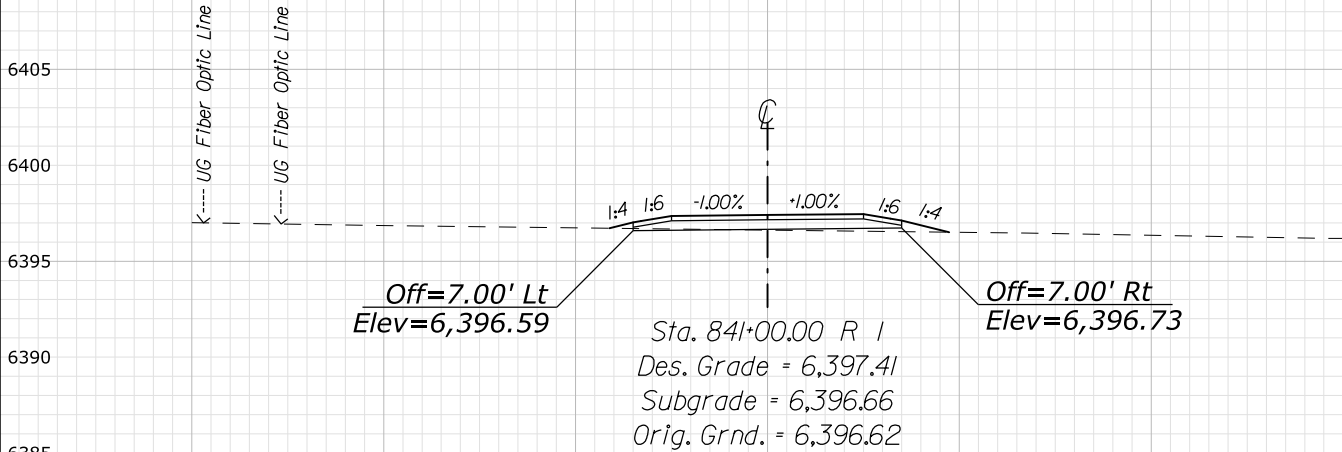
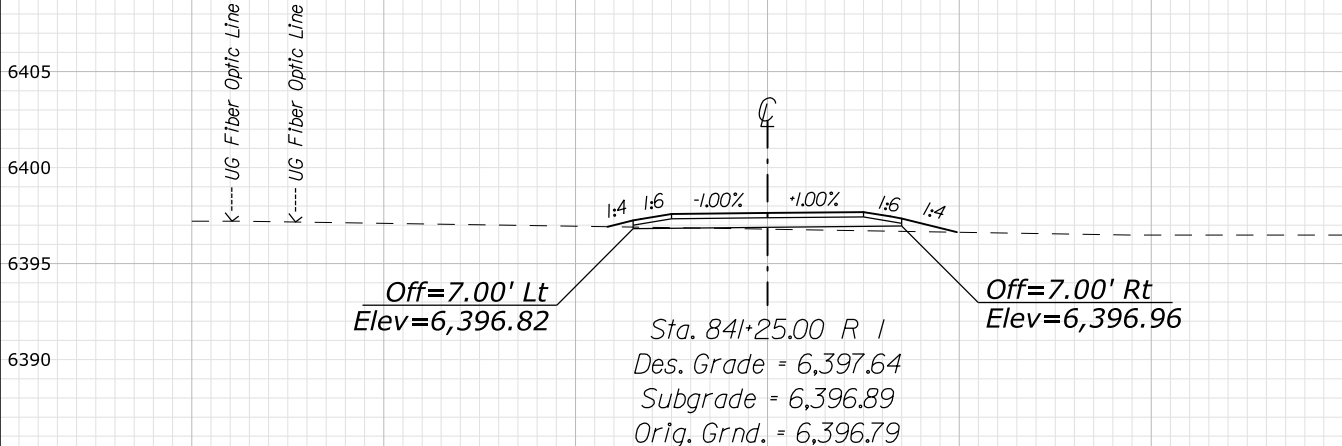
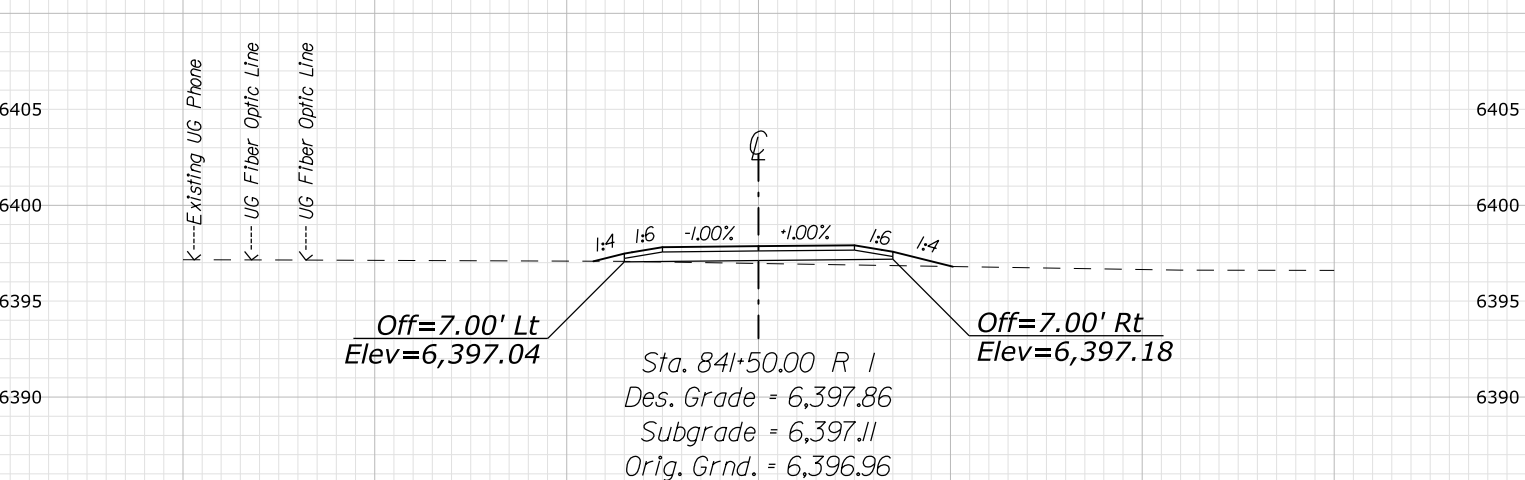
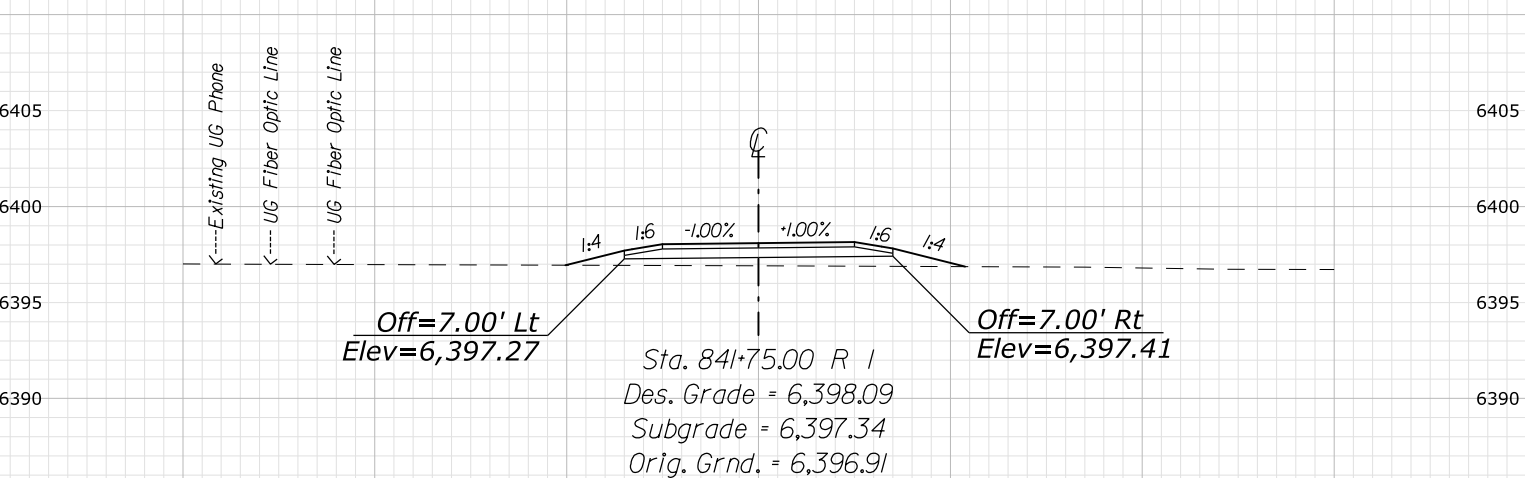
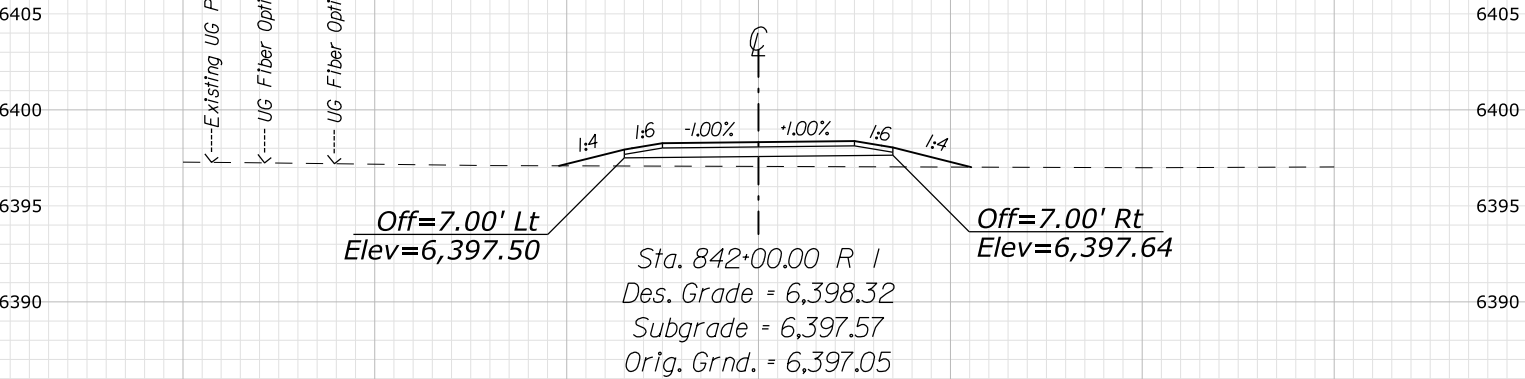
FHWA, Western Federal Lands Highway Division
WY NPS GRTE 700(5)
ALIGNMENT: PATHWAY - 800+60 to 843+23.82

Sheet 31

16 February 2023 3:44 PM

\\fs0vs01\DENFIL06_Jobs\Transportation\W3X71201_WFL_GRTE\700FHWA\TO-0001\Roadway\CADD_Sheets\700(5)\XS\grte70005xs_Path05 sheet.dgn

30 20 10 0 10 20 30 30 20 10 0 10 20 30



30 20 10 0 10 20 30 30 20 10 0 10 20 30

FHWA, Western Federal Lands Highway Division
WY NPS GRTE 700(5)
ALIGNMENT: PATHWAY - 800+60 to 843+23.82

Sheet 32

16 February 2023 3:44 PM

\\fs0vs01\DENFIL06_Jobs_Transportation\W3X71201_WFL_GRTE\700FHWA\TO-0001\Roadway\CADD_Sheets\700(5)\XS\grte70005xs_Path05 sheet.dgn

