

MAUS-WARFIELD USARC

Common Installation Picture


SITE CODE: 24825


FAC ID: MD021


SITE UID: 006114


1850 BALTIMORE RD
ROCKVILLE, MD 20851-1203


Legend


 SIGN


 FLAGPOLE


 DUMPSTER


 HYDRANT


 UTILITY POLE


 GAS METER


 GATE LINE


 FENCE LINE


 WALL LINE


 SLAB


 BUILDING


 SIDEWALK


 PARKING AREA

 PAVED

 UNPAVED

 ROAD AREA

 PAVED

 UNPAVED

99th Readiness Division

DPW-CAD/GIS/SI Branch

PRODUCED:
LCG

CHECKED:
SJS

FIELD VERIFIED:
KPA

DATE:
05FEB21

	SF	SY
Parking Area		
- Paved	72,135	8,015
Road Area		
- Paved	12,033	1,337
Slab Area	1,998	222
Sidewalk Area	6,030	670

