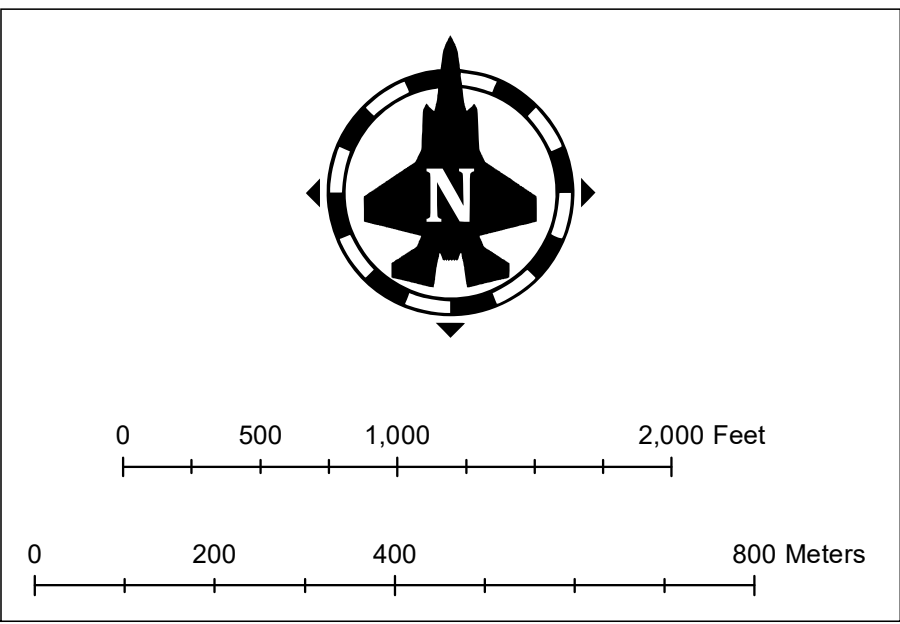


Mowing/Trimming/Edging

- Irrigated Improved
- Non-Irrigated Improved
- BASH
- Semi-Improved

Basemap Legend

- Fence Line
- Recreational Hiking Trail
- MSA I and MSA II
- Building Area
- Canopy Pavilion Area
- Installation Boundary
- Sidewalk Surface
- Vehicle Parking Surface
- Paved Road Surface
- Paved Driveway Surface
- Unpaved Road/Driveway Surface
- Airfield Asphalt Surface
- Airfield Concrete Surface



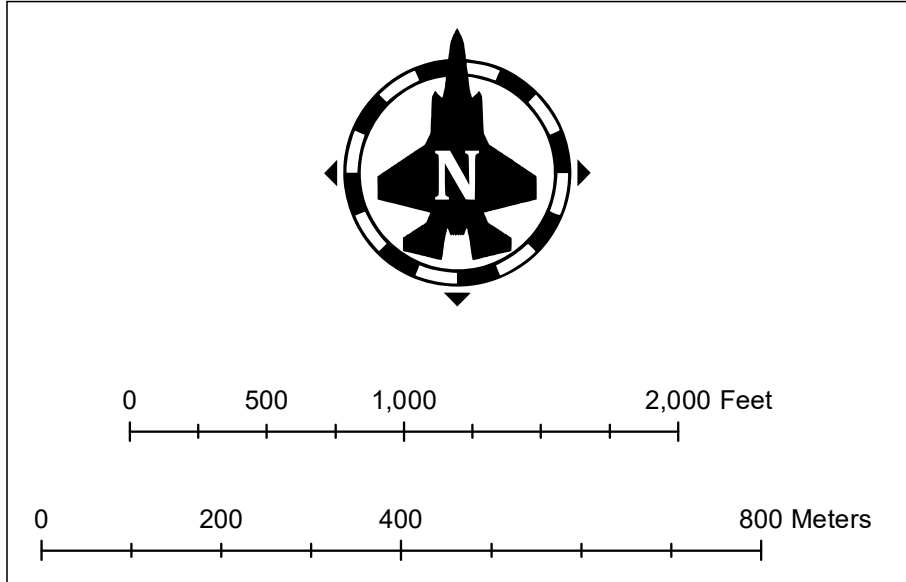
Map Disclaimer:
This map product is for informational purposes only and may not be suitable for legal, engineering or surveying purposes. The information shown hereon has been compiled from varying sources with inherent accuracy limitations due to scale, resolution, basis of modeling, incomplete data, other errors and omissions, date of preparation, and interpretation of original source materials. The Government reserves the right to revise, edit, update, modify, change or replace GIS products at any time without notification. This product has not been verified by a Professional Land Surveyor. Users should consult the advice and instruction from the appropriate professional service. The Government makes no warranty of any kind, express or implied, including any warranty of merchantability or fitness for a particular purpose. All liability and the entire risk as to the results of the use of this data are assumed by the user.

Policing - Trash/Debris

Trash/Debris Removal

Basemap Legend

- Fence Line
- MSA I and MSA II
- Building Area
- Canopy Pavillion Area
- Installation Boundary
- Sidewalk Surface
- Vehicle Parking Surface
- Paved Road Surface
- Paved Driveway Surface
- Unpaved Road/Driveway Surface
- Airfield Asphalt Surface
- Airfield Concrete Surface



Map Disclaimer:
This map product is for informational purposes only and may not be suitable for legal, engineering or surveying purposes. The information shown hereon has been compiled from varying sources with inherent accuracy limitations due to scale, resolution, basis of modeling, incomplete data, other errors and omissions, date of preparation, and interpretation of original source materials. The Government reserves the right to revise, edit, update, modify, change or replace GIS products at any time without notification. This product has not been verified by a Professional Land Surveyor. Users should consult the advice and instruction from the appropriate professional service. The Government makes no warranty of any kind, express or implied, including any warranty of merchantability or fitness for a particular purpose. All liability and the entire risk as to the results of the use of this data are assumed by the user.

Hill AFB

Air Force Materiel Command

75 CEG GeoBase

Map B-3

Leaf Removal

Size: 36 In x 36 In1 Inch = 700 feetDate: September 2022

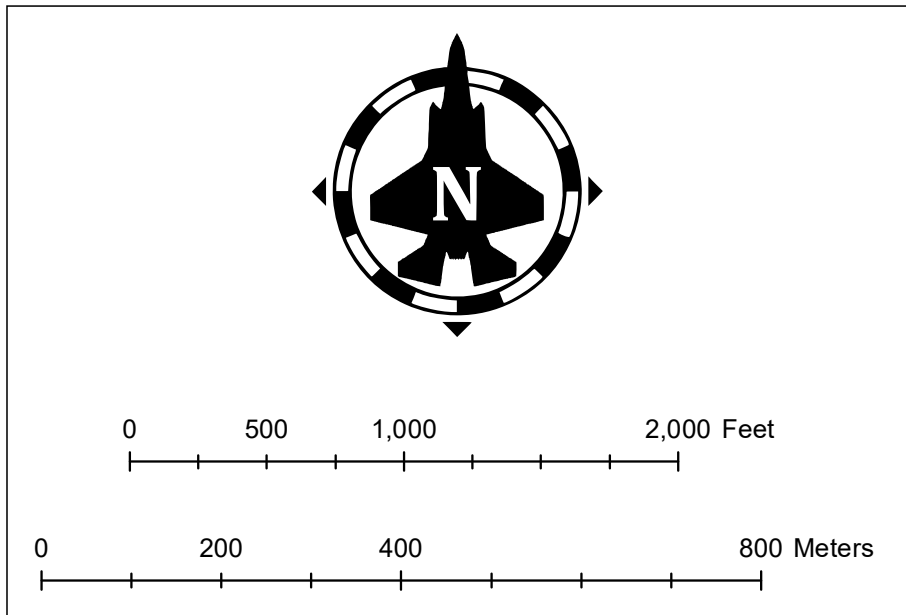
Path: K:\GeoBase\MXD4031\Project\Grid Maintenance\Grounds\B-3_Grounds_LeafRemoval.mxd

Leaf Removal

Leaf Removal

Basemap Legend

- Fence Line
- MSA I and MSA II
- Building Area
- Canopy Pavillion Area
- Installation Boundary
- Sidewalk Surface
- Vehicle Parking Surface
- Paved Road Surface
- Paved Driveway Surface
- Unpaved Road/Driveway Surface
- Airfield Asphalt Surface
- Airfield Concrete Surface



Map Disclaimer:
This map product is for informational purposes only and may not be suitable for legal, engineering or surveying purposes. The information shown hereon has been compiled from varying sources with inherent accuracy limitations due to scale, resolution, basis of modeling, incomplete data, other errors and omissions, date of preparation, and interpretation of original source materials. The Government reserves the right to revise, edit, update, modify, change or replace GIS products at any time without notification. This product has not been verified by a Professional Land Surveyor. Users should consult the advice and instruction from the appropriate professional service. The Government makes no warranty of any kind, express or implied, including any warranty of merchantability or fitness for a particular purpose. All liability and the entire risk as to the results of the use of this data are assumed by the user.

Hill AFB

Air Force Materiel Command

75 CEG GeoBase

Map B-4

Bed and Shrub Maintenance

Size: 36 In x 36 In1 inch = 700 feetDate: September 2022

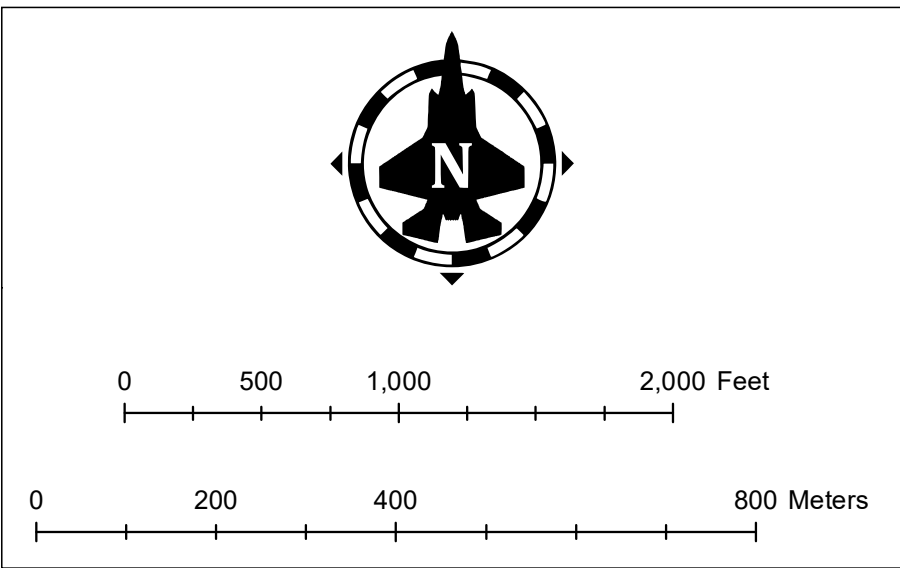
Path: K:\GeoBase\MXD403\Projects\Geo Maintenance\Ground-B-4_Ground_Shrub_Bed Maintenance.mxd

Bed and Shrub Maintenance

- Vegetative Beds
- Rockbeds
- Shrub
- Facilities - Shrub Maintenance

Basemap Legend

- Fence Line
- MSA I and MSA II
- Building Area
- Canopy Pavillion Area
- Installation Boundary
- Sidewalk Surface
- Vehicle Parking Surface
- Paved Road Surface
- Paved Driveway Surface
- Unpaved Road/Driveway Surface
- Airfield Asphalt Surface
- Airfield Concrete Surface



Map Disclaimer:
This map product is for informational purposes only and may not be suitable for legal, engineering or surveying purposes. The information shown hereon has been compiled from varying sources with inherent accuracy limitations due to scale, resolution, basis of modeling, incomplete data, other errors and omissions, date of preparation, and interpretation of original source materials. The Government reserves the right to revise, edit, update, modify, change or replace GIS products at any time without notification. This product has not been verified by a Professional Land Surveyor. Users should consult the advice and instruction from the appropriate professional service. The Government makes no warranty of any kind, express or implied, including any warranty of merchantability or fitness for a particular purpose. All liability and the entire risk as to the results of the use of this data are assumed by the user.

Water Category

Culinary Water

Secondary Water

Basemap Legend

MSA I and MSA II

Building Area

Canopy Pavillion Area

Installation Boundary

Sidewalk Surface

Vehicle Parking Surface


Paved Road Surface

Paved Driveway Surface

Unpaved Road/Driveway Surface

Airfield Asphalt Surface

Airfield Concrete Surface



0 500 1,000 2,000 Feet

0 200 400 800 Meters

Map Disclaimer:
This map product is for informational purposes only and may not be suitable for legal, engineering or surveying purposes. The information shown hereon has been compiled from varying sources with inherent accuracy limitations due to scale, resolution, basis of modeling, incomplete data, other errors and omissions, date of preparation, and interpretation of original source materials. The Government reserves the right to revise, edit, update, modify, change or replace GIS products at any time without notification. This product has not been verified by a Professional Land Surveyor. Users should consult the advice and instruction from the appropriate professional service. The Government makes no warranty of any kind, express or implied, including any warranty of merchantability or fitness for a particular purpose. All liability and the entire risk as to the results of the use of this data are assumed by the user.

Grounds Maintenance

Irrigated Improved Mowing

Non-Irrigated Improved Mowing

Semi-Improved Mowing

Rockbeds

Leaf Removal

Basemap Legend

Fence Line

Flood Storage Area

Storage Tank - Water

Storage Tank - Combined Abandoned/Removed

Building Area

Canopy Pavilion Area

Installation Boundary

Sidewalk Surface

Vehicle Parking Surface

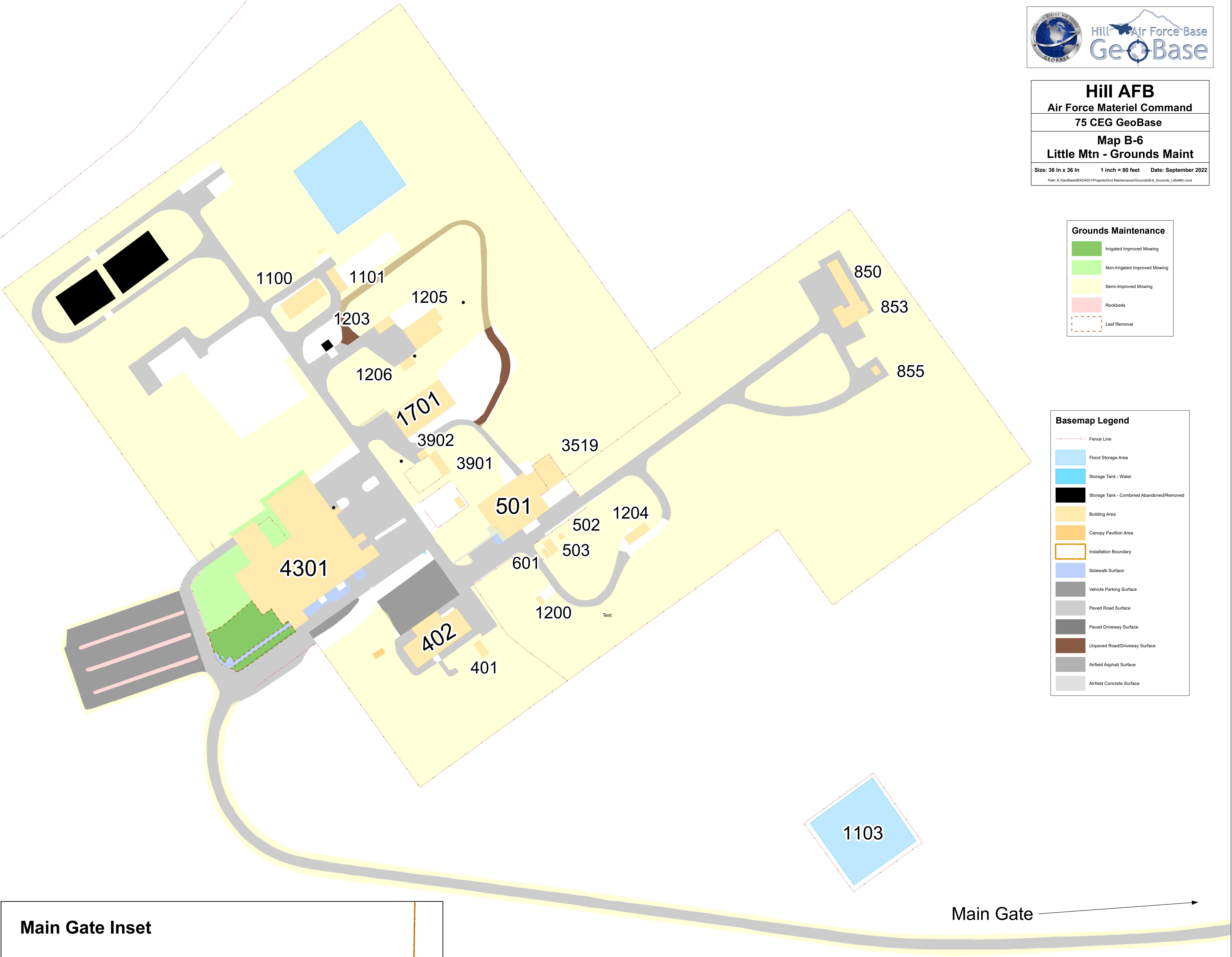
Paved Road Surface

Paved Driveway Surface

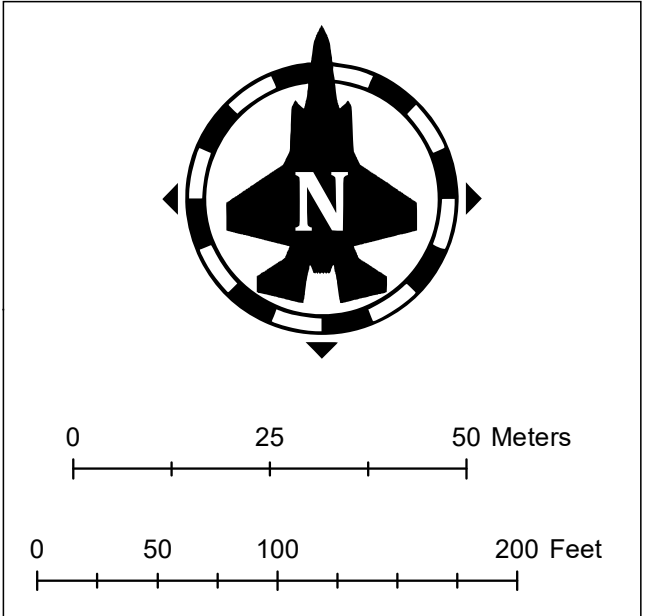
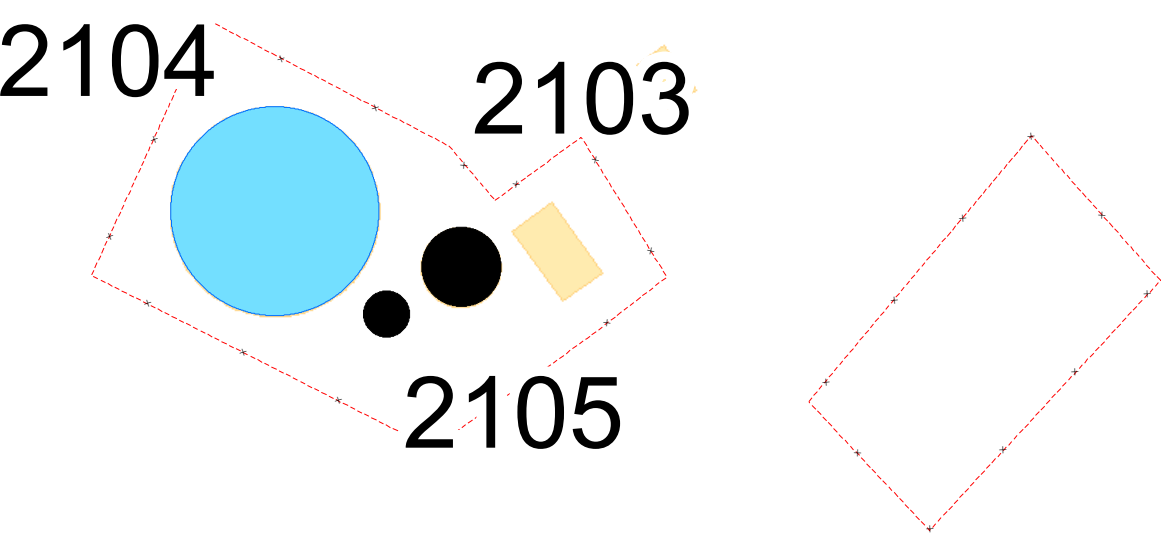
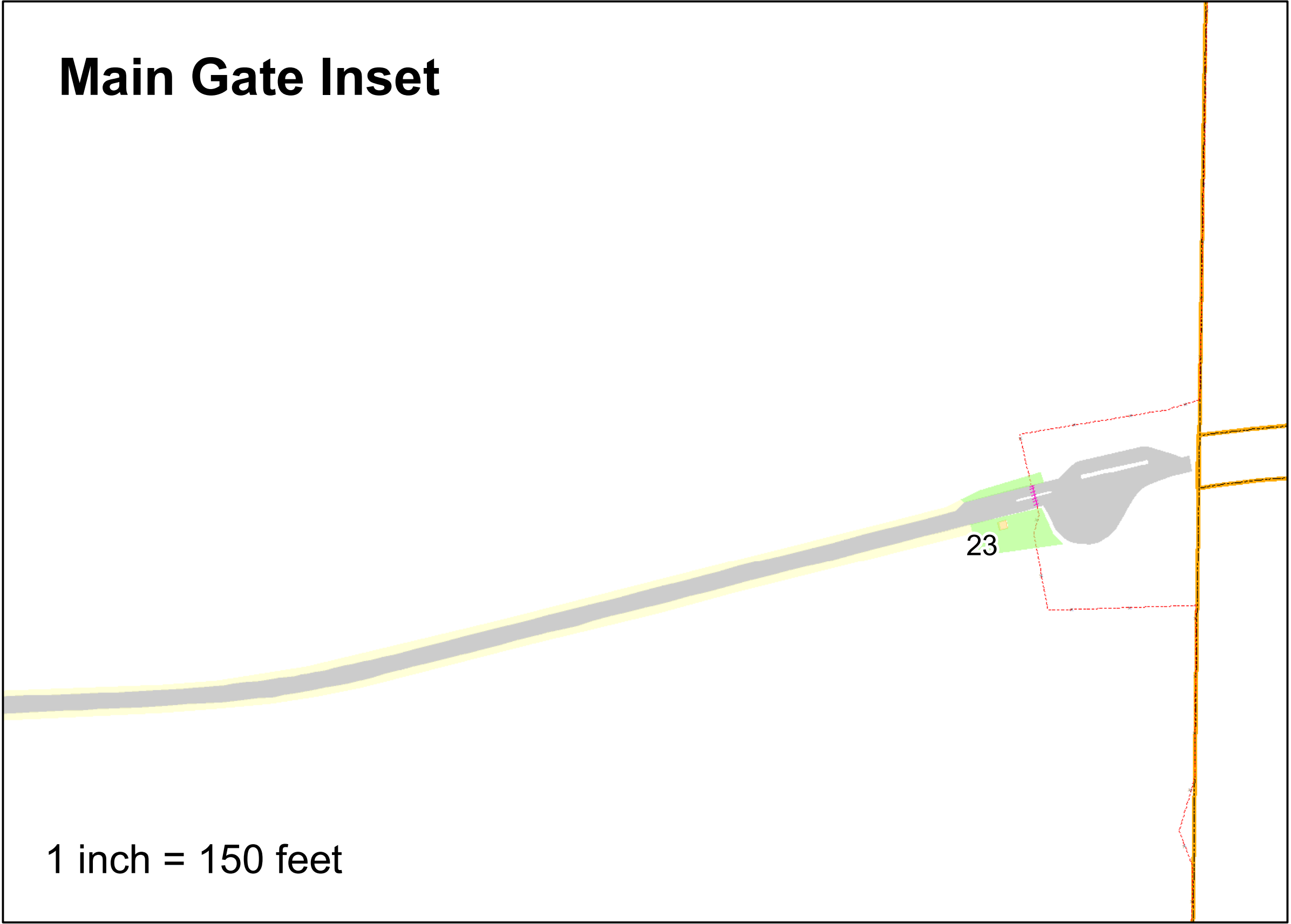
Unpaved Road/Driveway Surface

Airfield Asphalt Surface

Airfield Concrete Surface



Main Gate



Map Disclaimer:
This map product is for informational purposes only and may not be suitable for legal, engineering or surveying purposes. The information shown hereon has been compiled from varying sources with inherent accuracy limitations due to scale, resolution, basis of modeling, incomplete data, other errors and omissions, date of preparation, and interpretation of original source materials. The Government reserves the right to revise, edit, update, modify, change or replace GIS products at any time without notification. This product has not been verified by a Professional Land Surveyor. Users should consult the advice and instruction from the appropriate professional service. The Government makes no warranty of any kind, express or implied, including any warranty of merchantability or fitness for a particular purpose. All liability and the entire risk as to the results of the use of this data are assumed by the user.

Hill AFB

Air Force Materiel Command

75 CEG GeoBase

Map B-7

Snow Removal

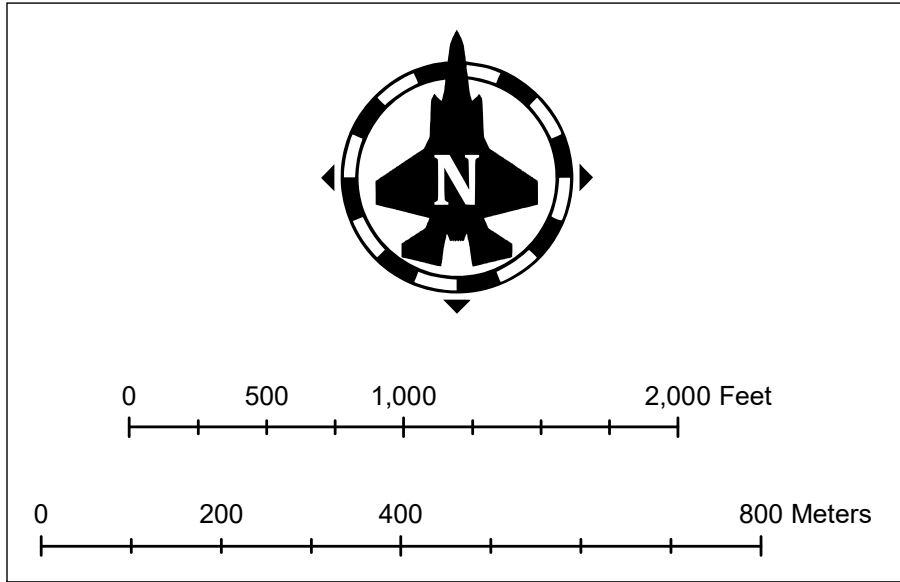
Size: 36 In x 36 In 1 Inch = 700 feet Date: January 2023

Snow Removal

- Priority 1
- Priority 2

Basemap Legend

- MSA I and MSA II
- Building Area
- Canopy Pavillion Area
- Installation Boundary
- Sidewalk Surface
- Vehicle Parking Surface
- Paved Road Surface
- Paved Driveway Surface
- Unpaved Road/Driveway Surface
- Airfield Asphalt Surface
- Airfield Concrete Surface



Map Disclaimer:
This map product is for informational purposes only and may not be suitable for legal, engineering or surveying purposes. The information shown hereon has been compiled from varying sources with inherent accuracy limitations due to scale, resolution, basis of modeling, incomplete data, other errors and omissions, date of preparation, and interpretation of original source materials. The Government reserves the right to revise, edit, update, modify, change or replace GIS products at any time without notification. This product has not been verified by a Professional Land Surveyor. Users should consult the advice and instruction from the appropriate professional service. The Government makes no warranty of any kind, express or implied, including any warranty of merchantability or fitness for a particular purpose. All liability and the entire risk as to the results of the use of this data are assumed by the user.